geology reference-COBALT

RESIDENT GEO.

Knight Twp. - M.228

Macmurchy Twp. - M.842

Milner Twp. - M.236

Leonard Twp - M. 232

THE TOWNSHIP OF

TYRRELL

DISTRICT OF TIMISKAMING

LARDER LAKE MINING DIVISION

SCALE: 1-INCH = 40 CHAINS

DATE OF ISSUE
MAY 12 1993
LARDER LAKE MINING RECORDER'S OFFICE

LEGEND

PATENTED LAND	(P)
CROWN LAND SALE	C.S.
LEASES	■ (L)
LOCATED LAND	Loc.
LICENSE OF OCCUPATION	L.O.
MINING RIGHTS ONLY	M.R.O.
SURFACE RIGHTS ONLY	S.R.O.
ROADS	
IMPROVED ROADS	
KING'S HIGHWAYS	
RAILWAYS	
POWER LINES	
MARSH OR MUSKEG	
MINES	
CANCELLED	C.
PATENTED FOR SURFACE RIGHTS ONLY	◒

NOTES

400' Surface Rights Reservation along the shores of all lakes & rivers

Areas withdrawn from staking under Section 43 of the Mining Act (R.S.O. 1970)

Order No.	File	Date	Disposition
(R) W.20/78	87848	20/4/78	S.R.O.

(R) Surface and Mining Rights on all Crown Land in this township Withdrawn from prospecting, staking out, sale or lease Section 36 R.S.O. 1980 The Mining Act. Order NRW 11 / 82 effective October 18, 1982 at 2:00 pm.

*** Part of order NRW 11 / 82 RE-OPENED by order O-NL01-90 NER effective April 3, 1990 at 7:00 AM E.S.T

(R2) Surface and Mining Rights Withdrawn from staking section 36 of the Mining Act R.S.O. 1980. Order W-L2-90 NER effective on April 3, 1990 at 7:01 AM E.S.T.

**** Part of order W-L2-90 NER REOPENED by order O-ONT-06/92 NER/CR effective March 16 1992 at 4:55 pm E.S.T.

***** Part of order W-L2-90 NER REOPENED by order O-ONT-07/92 NER/CR dated March 23 1992 at 8:45 am E.S.T. This Order comes into effect at 7:00 AM E.S.T on JUNE 1, 1992.

Township closed to staking effective May 8/78, Section 36(f) of the Mining Act.

PLAN NO. - M.253

ONTARIO #12

MINISTRY OF NATURAL RESOURCES

SURVEYS AND MAPPING BRANCH

"THIS MAP SHOWS THE APPROXIMATE LOCATION OF THE BOUNDARIES OF THE AREA WHICH IS THE SUBJECT OF CURRENT LITIGATION. THE EXACT LOCATION WILL BE

NOTICE OF FORESTRY ACTIVITY

THIS TOWNSHIP / AREA FALLS WITHIN THE ELK LAKE MANAGEMENT UNIT

AND MAY BE SUBJECT TO FORESTRY OPERATIONS. THE MNR UNIT FORESTER FOR THIS AREA CAN BE CONTACTED AT:

P.O. BOX 129
SWASTIKA, ONTARIO
P0K 1T0
705-642-3222

COPY OF THIS MYLAR ARCHIVED NOV. 21/91

Bob K.

geology reference-COBALT

RESIDENT GEO.

Knight Twp. - M.228

Macmurchy Twp. - M.842

Milner Twp. - M.236

Leonard Twp. - M. 232

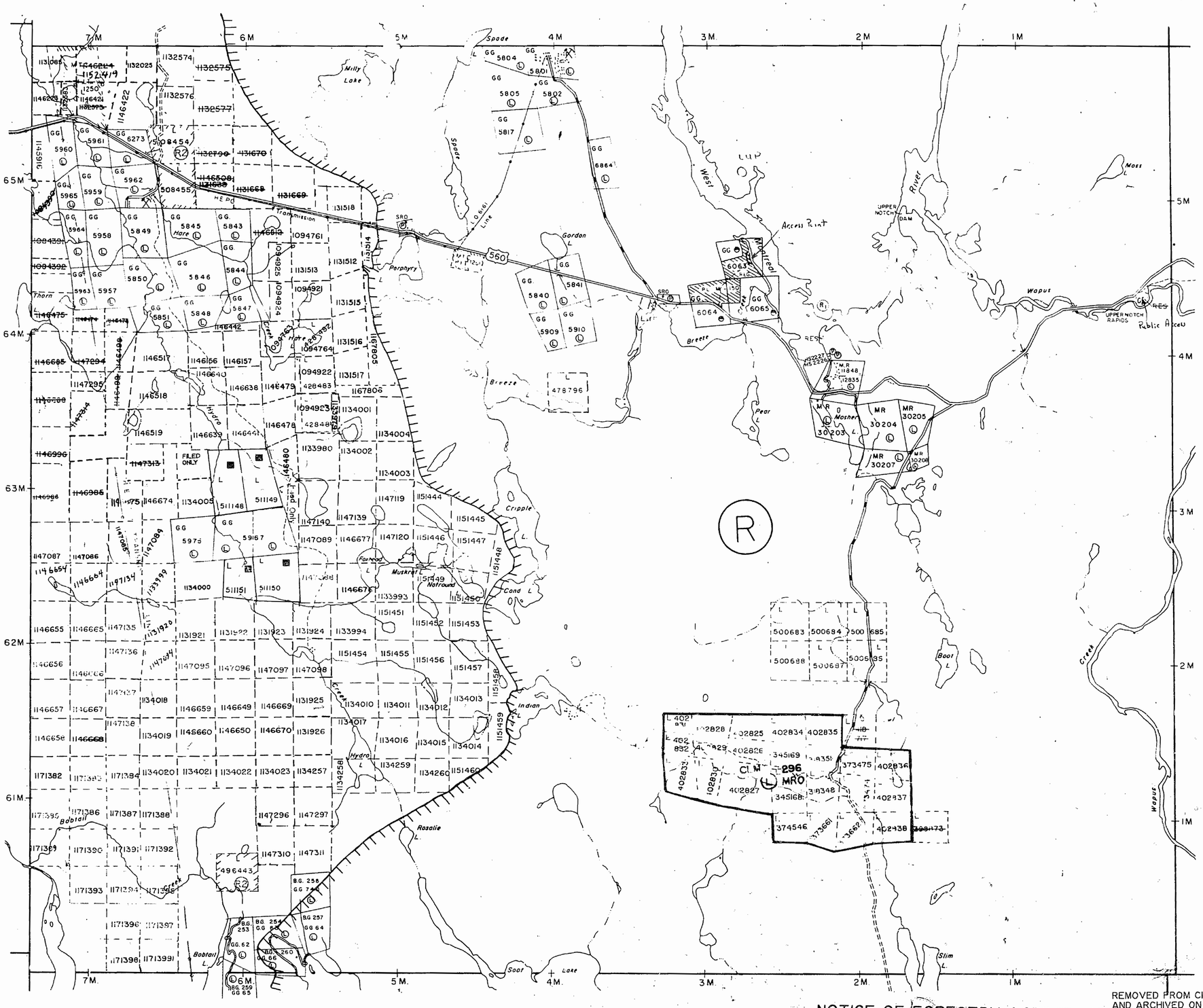
7M
6M
5M
4M
3M
2M
1M
65M
64M
63M
62M
61M
Milly Lake
Spade
Spade Lake
Gordon L.
Porphyry
Thorn
Hare
Hydra
Hydra L.
Bobtail
Bobtail L.
Rosalie L.
Indian L.
Cripple L.
Cond L.
Musk-rat L.
Notround
Soot Lake
Slim L.
Boot L.
Moss L.
Pear L.
Breese
Breese Creek
Access Road
Waput
Waput Creek
Upper Notch Dam
Upper Notch Rapids
Public Access
Transmission
Line
Lake
West
River
Creek
560
SRO
RES
R
R1
R2
MRO
M.R.O.
S.R.O.
L.O.
C.L.
C.S.
P
FILED ONLY
BG. 253
BG. 254
BG. 257
BG. 258
BG. 259
BG. 260
GG. 62
GG. 63
GG. 64
GG. 65
GG. 66
GG 7
5963
5957
5960
5961
5962
5965
5964
5958
5959
5849
5845
5843
5846
5844
5850
5848
5847
5851
5975
5967
5804
5801
5805
5802
5817
6864
6063
6064
6065
5840
5841
5909
5910
478796
M.R 11848
12835
M.R 0 30203
M.R 30204
M.R 30205
M.R 30206
M.R 30207
500683
500684
500685
500688
500687
500695
402827
402828
402825
402834
402835
402829
402826
345169
345168
373475
402836
402837
374546
373661
402838
402833
102830
L 402 832
L 402 831
C.L.M 296 MRO
496443
1146422
1146423
1146424
1146425
1146426
1146427
1146428
1146429
1146430
1146431
1146432
1146433
1146434
1146435
1146436
1146437
1146438
1146439
1146440
1146441
1146442
1146443
1146444
1146445
1146446
1146447
1146448
1146449
1146450
1146451
1146452
1146453
1146454
1146455
1146456
1146457
1146458
1146459
1146460
1146461

geology reference-COBALT
RESIDENT GEO.

Knight Twp. - M.228

Madmurchy Twp. - M.842

Milner Twp. - M.236

Leonard Twp. - M. 232

THE TOWNSHIP OF

TYRRELL

DISTRICT OF TIMISKAMING

LARDER LAKE MINING DIVISION

SCALE: 1-INCH = 40 CHAINS

DATE OF ISSUE
JUN 2 1995
LARDER LAKE MINING RECORDER'S OFFICE

LEGEND

PATENTED LAND	(P)
CROWN LAND SALE	C.S.
LEASES	(L)
LOCATED LAND	Loc.
LICENSE OF OCCUPATION	L.O.
MINING RIGHTS ONLY	M.R.O.
SURFACE RIGHTS ONLY	S.R.O.
ROADS	
IMPROVED ROADS	
KING'S HIGHWAYS	
RAILWAYS	
POWER LINES	
MARSH OR MUSKEG	
MINES	
CANCELLED	
PATENTED FOR SURFACE RIGHTS ONLY	

NOTES

400' Surface Rights Reservation along the shores of all lakes & rivers.

Areas withdrawn from staking under Section 43 of the Mining Act (R.S.O. 1970)

Order No.	File	Date	Disposition
(R1) W.20/78	87848	20/4/78	S.R.O.

(R) Surface and Mining Rights on all Crown Land in this township Withdrawn from prospecting, staking out, sale or lease Section 36 R.S.O. 1980 The Mining Act. Order NRW 11 / 82 effective October 18, 1982 at 2:00 pm.

*** Part of order NRW 11 / 82 RE-OPENED by order O-ML01-90 NER effective April 3, 1990 at 7:00 AM E.S.T

(R2) SURFACE AND MINING RIGHTS WITHDRAWN FROM STAKING PROSPECTING, SALE OR LEASE SECTION 35 OF THE MINING ACT RSO 1990 ORDER W-L-71/94 NER EFFECTIVE MAY 27/94 9:42 PM

(R3) SURFACE AND MINING RIGHTS WITHDRAWN FROM STAKING PROSPECTING, SALE OR LEASE SECTION 35 OF THE MINING ACT RSO 1990 ORDER W-L-37/95 NER EFFECTIVE JUNE 1/95 7:00AM STANDARD TIME

Township closed to staking effective May 8/78, Section 38(f) of the Mining Act.

PLAN NO. - M.253

ONTARIO #12
MINISTRY OF NATURAL RESOURCES
SURVEYS AND MAPPING BRANCH

NOTICE OF FORESTRY ACTIVITY
THIS TOWNSHIP / AREA FALLS WITHIN THE ELK LAKE MANAGEMENT UNIT
AND MAY BE SUBJECT TO FORESTRY OPERATIONS. THE MNR UNIT FORESTER FOR THIS AREA CAN BE CONTACTED AT:

P.O. BOX 129
SWASTIKA, ONTARIO
P0K 1T0
705-642-3222

"THIS MAP SHOWS THE APPROXIMATE LOCATION OF THE BOUNDARIES OF THE AREA WHICH IS THE SUBJECT OF CURRENT LITIGATION. THE EXACT LOCATION WILL BE SHOWN FOLLOWING CONFIRMATION BY THE PARTIES TO THE ACTION."

COPY OF THIS MYLAR ARCHIVED NOV 21/91
COPY OF THIS MYLAR ARCHIVED FEB 6 1994

THE INFORMATION APPEARS ON THIS HAS BEEN COMPI FROM VARIOUS SOUR AND ACCURACY IS GUARANTEED. TH WISHING TO STAKE ING CLAIMS SHOULD SULT WITH THE MIN RECORDER, MINISTRY NORTHERN DEVEL MENT AND MINES FOR DITIONAL INFORMAT ON THE STATUS OF LANDS SHOWN HEREO

Bob K.

geology reference-COBALT
RESIDENT GEO.

Knight Twp. - M.228

Macmurchy Twp. - M.842

Milner Twp. - M.236

Leonard Twp. - M. 232

DATE OF ISSUE
MAY 5 1994
LARDER LAKE
MINING RECORDER'S OFFICE

THE TOWNSHIP OF TYRRELL

DISTRICT OF TIMISKAMING

LARDER LAKE MINING DIVISION

SCALE: 1-INCH = 40 CHAINS

LEGEND

PATENTED LAND	P
CROWN LAND SALE	C.S.
LEASES	L
LOCATED LAND	Loc.
LICENSE OF OCCUPATION	L.O.
MINING RIGHTS ONLY	M.R.O.
SURFACE RIGHTS ONLY	S.R.O.
ROADS	
IMPROVED ROADS	
KING'S HIGHWAYS	
RAILWAYS	
POWER LINES	
MARSH OR MUSKEG	
MINES	
CANCELLED	C.
PATENTED FOR SURFACE RIGHTS ONLY	P

NOTES

400' Surface Rights Reservation along the shores of all lakes & rivers

Areas withdrawn from staking under Section 43 of the Mining Act (R.S.O. 1970)

	Order No.	File	Date	Disposition
R1	W 20/78	87848	20/4/78	S.R.O.

(R) Surface and Mining Rights on all Crown Land in this township Withdrawn from prospecting, staking out, sale or lease Section 36 R.S.O. 1980 The Mining Act. Order NRW 11 / 82 effective October 18, 1982 at 2:00 pm.

*** Part of order NRW 11 / 82 RE-OPENED by order O-ML01-90 NER effective April 3, 1990 at 7:00 AM E.S.T

(R2) Surface and Mining Rights Withdrawn from staking section 36 of the Mining Act R.S.O. 1980. Order W-L2-90 NER effective on April 3, 1990 at 7:01 AM E.S.T.

,,, Part of order W-L2-90 NER REOPENED by order O-ONT-06/92 NER/CR effective March 16 1992 at 4:15 pm E.S.T.

,,,,, Part of order W-L2-90 NER REOPENED by order O-ONT-07/92 NER/CR dated March 23 1992 at 8:45 am E.S.T. This Order comes into effect at 7:00 AM E.S.T on JUNE 1, 1992.

Township closed to staking effective May 8/78, Section 38(f) of the Mining Act.

PLAN NO. - M.253

ONTARIO #12
MINISTRY OF NATURAL RESOURCES
SURVEYS AND MAPPING BRANCH

"THIS MAP SHOWS THE APPROXIMATE LOCATION OF THE BOUNDARIES OF THE AREA WHICH IS THE SUBJECT OF CURRENT LITIGATION. THE EXACT LOCATION WILL BE SHOWN FOLLOWING CONFIRMATION BY THE [illegible]

NOTICE OF FORESTRY ACTIVITY
THIS TOWNSHIP / AREA FALLS WITHIN THE ELK LAKE MANAGEMENT UNIT
AND MAY BE SUBJECT TO FORESTRY OPERATIONS. THE MNR UNIT FORESTER FOR THIS AREA CAN BE CONTACTED AT:
P.O. BOX 129
SWASTIKA, ONTARIO
POK 1TO
705-642-3222

COPY OF THIS MYLAR ARCHIVED NOV 21/91

COPY OF THIS MYLAR ARCHIVED FEB 8 1994

Ontario Ministry of Natural Resources

Ministry of Northern Development and Mines

INDEX TO LAND DISPOSITION

PLAN

~~M.253~~

G-3725

TOWNSHIP

TYRRELL

M.N.R. ADMINISTRATIVE DISTRICT

KIRKLAND LAKE

MINING DIVISION

LARDER LAKE

LAND TITLES/REGISTRY DIVISION

TIMISKAMING

Scale 1:20 000

1000 Metres 0 1000 2000 Metres

1000 Feet 0 1000 2000 3000 4000 5000 6000 7000 8000 9000 10 000 Feet

Contour Interval 10 Metres

AREAS WITHDRAWN FROM DISPOSITION

MRO – Mining Rights Only
SRO – Surface Rights Only
M+S – Mining and Surface Rights

	Description	Order No.	Date	Disposition	File
(R)	W-L-58/96 NER		SEPT 17/96	SRO	ARCHAEOLOGICAL SITE
(R4)	~~W-L-15/97 NER~~		~~MAY 30/97~~		
(R3)	SEC 35	W-L-40/98	OCT 13/98	MRS	195150

SYMBOLS

- Boundary
  - Administrative District;
  - Township, Meridian, Baseline
  - Road allowance; surveyed / shoreline
  - Lot/Concession; surveyed / unsurveyed
  - Parcel; surveyed / unsurveyed
  - Right-of-way; road / railway / utility
  - Reservation
- Cliff, Pit, Pile
- Contour
  - Interpolated
  - Approximate
  - Depression
- Control point (horizontal)
- Flooded land
- Mine shaft
- Pipeline (above ground)
- Railway; single track / double track / abandoned
- River/Stream/Creek
  - Intermittent
- Road; highway, county, township / access / trail, bush
- Shoreline (original)
- Transmission line
- Wooded area

DATE OF ISSUE

OCT 14 1998

PROVINCIAL RECORDING OFFICE - SUDBURY

DISPOSITION OF CROWN LANDS

- Patent
  - Surface & Mining Rights
  - Surface Rights Only
  - Mining Rights Only
- Lease
  - Surface & Mining Rights
  - Surface Rights Only
  - Mining Rights Only
- Licence of Occupation
- Order-in-Council — OC
- Cancelled
- Reservation
- Sand & Gravel
- Land Use permit

THE INFORMATION THAT APPEARS ON THIS MAP HAS BEEN COMPILED FROM VARIOUS SOURCES, AND ACCURACY IS NOT GUARANTEED. THOSE WISHING TO STAKE MINING CLAIMS SHOULD CONSULT WITH THE MINING RECORDER MINISTRY OF NORTHERN DEVELOPMENT AND MINES, FOR ADDITIONAL INFORMATION ON THE STATUS OF THE LANDS SHOWN HEREON.

CIRCULATED AUGUST 15/96

ARCHIVED SEPT 17/96

253

Knight Twp.

MacMurchy Twp.

Milner Twp.

Leonard Twp.

THE TOWNSHIP OF TYRRELL

DISTRICT OF TIMISKAMING

MONTREAL RIVER MINING DIVISION

SCALE: 1-INCH = 40 CHAINS

LEGEND

PATENTED LAND	(P)
CROWN LAND SALE	C.S.
LEASES	(L)
LOCATED LAND	Loc.
LICENSE OF OCCUPATION	L.O.
MINING RIGHTS ONLY	M.R.O.
SURFACE RIGHTS ONLY	S.R.O.
ROADS	
IMPROVED ROADS	
KING'S HIGHWAYS	
RAILWAYS	
POWER LINES	
MARSH OR MUSKEG	
MINES	

NOTES

400' Reserve to Dept. of Lands & Forests shown thus: - - - - -

PLAN NO.-M.253

DEPARTMENT OF MINES
—ONTARIO—

Ontario Ministry of Natural Resources

Ministry of Northern Development and Mines

INDEX TO LAND DISPOSITION

M.N.R. ADMINISTRATIVE DISTRICT
KIRKLAND LAKE

PLAN
~~M.253~~
G-3725
TOWNSHIP
TYRRELL

MINING DIVISION
LARDER LAKE

LAND TITLES/REGISTRY DIVISION
TIMISKAMING

Scale 1:20 000

1000 Metres 0 1000 2000 Metres

1000 0 1000 2000 3000 4000 5000 6000 7000 8000 9000 10 000 Feet

Contour interval 10 Metres

AREAS WITHDRAWN FROM DISPOSITION
MRO – Mining Rights Only
SRO – Surface Rights Only
M+S – Mining and Surface Rights

Description	Order No.	Date	Disposition	File
(R) W-L-58/96	NER	SEPT 17/96	SRO	ARCHAEOLOGICAL
~~R~~ ~~W-L-15/97~~	~~NER~~	~~MAY 30/97~~		

SYMBOLS

Boundary
- Administrative District
- Township, Meridian, Baseline
- Road allowance: surveyed; shoreline
- Lot/Concession: surveyed; unsurveyed
- Parcel: surveyed; unsurveyed
- Right-of-way: road; railway; utility
- Reservation
- Cliff, Pit, Pile
- Contour: interpolated; Approximate; Depression
- Control point (horizontal)
- Flooded land
- Mine shaft
- Pipeline (above ground)
- Railway: single track; double track; abandoned
- River/Stream/Creek: Intermittent
- Road: highway, county, township; access; trail, bush
- Shoreline (original)
- Transmission line
- Wooded area

DISPOSITION OF CROWN LANDS

Patent
- Surface & Mining Rights
- Surface Rights Only
- Mining Rights Only

Lease
- Surface & Mining Rights
- Surface Rights Only
- Mining Rights Only

Licence of Occupation
Order-in-Council — OC
Cancelled
Reservation
Sand & Gravel
Land Use permit

DATE OF ISSUE
SEP 28 1998
PROVINCIAL RECORDING OFFICE - SUDBURY

THE INFORMATION THAT APPEARS ON THIS MAP HAS BEEN COMPILED FROM VARIOUS SOURCES, AND ACCURACY IS NOT GUARANTEED. THOSE WISHING TO STAKE MINING CLAIMS SHOULD CONSULT WITH THE MINING RECORDER MINISTRY OF NORTHERN DEVELOPMENT AND MINES, FOR ADDITIONAL INFORMATION ON THE STATUS OF THE LANDS SHOWN HEREON.

CIRCULATED AUGUST 15/96

ARCHIVED SEPT 17/96

253

Knight Twp.

MacMurchy Twp.

Milner Twp.

Leonard Twp.

THE TOWNSHIP OF TYRRELL

DISTRICT OF TIMISKAMING

MONTREAL RIVER MINING DIVISION

SCALE: 1-INCH=40 CHAINS

LEGEND

PATENTED LAND	(P)
CROWN LAND SALE	C.S.
LEASES	(L)
LOCATED LAND	Loc.
LICENSE OF OCCUPATION	L.O.
MINING RIGHTS ONLY	M.R.O.
SURFACE RIGHTS ONLY	S.R.O.
ROADS	
IMPROVED ROADS	
KING'S HIGHWAYS	
RAILWAYS	
POWER LINES	
MARSH OR MUSKEG	
MINES	

NOTES

200' Reserve to Dept. of Lands & Forests shown thus: - - - - -

M 253

PLAN NO.- ~~MR-52~~

DEPARTMENT OF MINES
—ONTARIO—

253

Knight Twp. - M.228

Macmurchy Twp. - M.842

Milner Twp. - M.236

Leonard Twp. - M.232

Replaced January 19/72

THE TOWNSHIP OF

TYRRELL

DISTRICT OF TIMISKAMING

LARDER LAKE MINING DIVISION

SCALE: 1-INCH 40 CHAINS

LEGEND

PATENTED LAND	P
CROWN LAND SALE	C.S.
LEASES	L
LOCATED LAND	Loc
LICENSE OF OCCUPATION	L.O
MINING RIGHTS ONLY	M.R.O.
SURFACE RIGHTS ONLY	S.R.O.
ROADS	
IMPROVED ROADS	
KING'S HIGHWAYS	
RAILWAYS	
POWER LINES	
MARSH OR MUSKEG	
MINES	
CANCELLED	C
PATENTED SURFACE RIGHTS ONLY	

NOTES

400' Surface Rights Reservation around all lakes and rivers

LARDER LAKE MINING DIV.
RECEIVED
JUL 12 1971
AM 7 8 9 10 11 12 1 2 3 4 5 6 PM

PLAN NO. - M.253

ONTARIO DEPARTMENT OF MINES AND NORTHERN AFFAIRS

Bob K.

Ontario Ministry of Natural Resources | Ministry of Northern Development and Mines

INDEX TO LAND DISPOSITION

M.N.R. ADMINISTRATIVE DIS
KIRKLAND LAKE

PLAN
~~M.253~~
G-3725

MINING DIVISION
LARDER LAKE

TOWNSHIP
TYRRELL

LAND TITLES/REGISTRY DIV
TIMISKAMING

Scale 1:20 000

1000 Metres 0 1000 2000 Metres

1000 Feet 0 1000 2000 3000 4000 5000 6000 7000 8000 9000 10 000 Feet

Contour Interval 10 Metres

DATE OF ISSUE

MAY 0 1 1998

PROVINCIAL RECORDING OFFICE - SUDBURY

AREAS WITHDRAWN FROM DISPOSITION
MRO – Mining Rights Only
SRO – Surface Rights Only
M+S – Mining and Surface Rights

	Description	Order No.	Date	Disposition	File
(R)	W-L-58/96 NER		SEPT 17/96	SRO	ARCHAEOLOGY
(R)	~~W-L-15/97 NER~~		~~MAY 30/97~~		

SYMBOLS

- Boundary
  - Administrative District
  - Township, Meridian, Baseline
  - Road allowance: surveyed / shoreline
  - Lot/Concession: surveyed / unsurveyed
  - Parcel: surveyed / unsurveyed
  - Right-of-way: road / railway / utility
  - Reservation
- Cliff, Pit, Pile
- Contour
  - Interpolated
  - Approximate
  - Depression
- Control point (horizontal)
- Flooded land
- Mine shaft
- Pipeline (above ground)
- Railway: single track / double track / abandoned
- River/Stream/Creek
  - Intermittent
- Road: highway, county, township / access / trail, bush
- Shoreline (original)
- Transmission line
- Wooded area

DISPOSITION OF CROWN LANDS

- Patent
  - Surface & Mining Rights
  - Surface Rights Only
  - Mining Rights Only
- Lease
  - Surface & Mining Rights
  - Surface Rights Only
  - Mining Rights Only
- Licence of Occupation
- Order-in-Council — OC
- Cancelled
- Reservation
- Sand & Gravel
- Land Use permit

THE INFORMATION THAT APPEARS ON THIS MAP HAS BEEN COMPILED FROM VARIOUS SOURCES AND ACCURACY IS NOT GUARANTEED. THOSE WISHING TO STAKE MINING CLAIMS SHOULD CONSULT WITH THE MINING RECORDER MINISTRY OF NORTHERN DEVELOPMENT AND MINES FOR ADDITIONAL INFORMATION ON THE STATUS OF THE LANDS SHOWN HEREON.

CIRCULATED AUGUST 15/96

ARCHIVED SEPT 17/96

253

Knight Twp. - M.228

Macmurchy Twp. - M.842

Milner Twp. - M.236

Leonard Twp. - M.232

THE TOWNSHIP OF

TYRRELL

DISTRICT OF TIMISKAMING

MONTREAL RIVER MINING DIVISION

SCALE: 1-INCH = 40 CHAINS

LEGEND

PATENTED LAND	P
CROWN LAND SALE	C.S.
LEASES	L
LOCATED LAND	Loc.
LICENSE OF OCCUPATION	L.O.
MINING RIGHTS ONLY	M.R.O.
SURFACE RIGHTS ONLY	S.R.O.
ROADS	
IMPROVED ROADS	
KING'S HIGHWAYS	
RAILWAYS	
POWER LINES	
MARSH OR MUSKEG	
MINES	
CANCELLED	C.

NOTES

400' Surface Rights Reservation around all lakes and rivers.

MONTREAL RIVER MINING DIV.
RECEIVED
SEP 23 1958
A.M. 7 8 9 10 11 12 1 2 3 4 5 6 P.M.

PLAN NO. - M.253

DEPARTMENT OF MINES
-ONTARIO-

Bob K.

Ministry of Natural Resources
Ontario

Ministry of Northern Development and Mines

INDEX TO LAND DISPOSITION

PLAN
~~M.253~~
G-3725
TOWNSHIP
TYRRELL

M.N.R. ADMINISTRATIVE DISTRICT
KIRKLAND LAKE

MINING DIVISION
LARDER LAKE

LAND TITLES/REGISTRY DIVISION
TIMISKAMING

KNIGHT TOWNSHIP

DISTRICT OF SUDBURY

DISTRICT OF TIMISKAMING

MACMURCHY TOWNSHIP

MILNER TOWNSHIP

LEONARD TOWNSHIP

DISTRICT OF SUDBURY

DISTRICT OF TIMISKAMING

1219427
1219428
1219131
1219130
1220319
1221814
1076327
1221751
1077221
1077214
1212772
1212090
1212089
1220309
1220310
1219909
1219916
1076930
1223931
1223930
1224212
1207795
1219412
1221752
1207797
1221625
1221626
1220104
1221668
1221664
1221641
1214642
1214643
1212442
1220366
CLM. 296
1219406
1219408
1219433
1219402
1219403
1219404
1211184
1186284
1186282
1186805
1186891
1186892
1187546
1200804
1217709
1203243
1200872
1200873
1179361
1221782
1221650
1217556
1219419
1219420
1220382
1220383
1220384
1220385
1220386
1220387
1220388
1221618
1221619
1221601
1221615
1221616
1221602
1221603
1221604
1221607
1221608
1221609
1221610
1221611
1221612
1221613
1221606
1220317
1220314
1221666
1220315
1220316
1220318
1220311
1220312
1220313
1220371
1220370
1220369
1220368
1220365
1220367
1220086
1221623
1220359
1220098
1220305
1219908
1221622
1221621
1221741
1221644
1221645
1221646
1221647
1221648
1221649
1221650
1221651
1221652
1221653
1221654
1221655
1221656
1221657
1221658
1221659
1221660
1221661
1221662
1221663
1221664
1221665
1221666
1221667
1221668
1221669
1221670
1221671
1221672
1221673
1221674
1221675
1221676
1221677
1221678
1221679
1221680
1221681
1221682
1221683

253

Knight Twp. - M.228

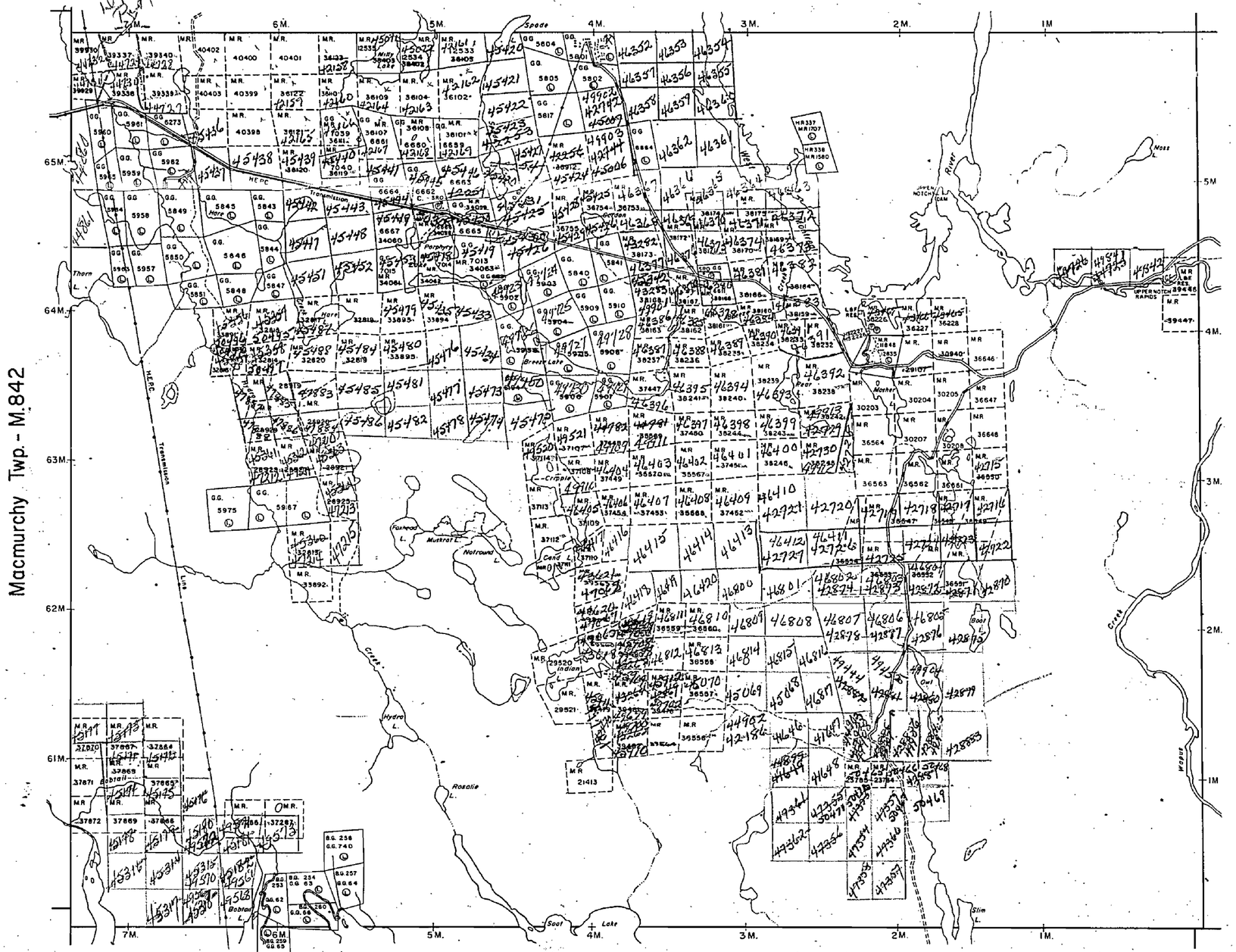

Bob K.

THE TOWNSHIP OF

TYRRELL

DISTRICT OF TIMISKAMING

MONTREAL RIVER MINING DIVISION

SCALE: 1-INCH = 40 CHAINS

LEGEND

PATENTED LAND	(P)
CROWN LAND SALE	C.S.
LEASES	(L)
LOCATED LAND	Loc.
LICENSE OF OCCUPATION	L.O.
MINING RIGHTS ONLY	M.R.O.
SURFACE RIGHTS ONLY	S.R.O.
ROADS	
IMPROVED ROADS	
KING'S HIGHWAYS	
RAILWAYS	
POWER LINES	
MARSH OR MUSKEG	
MINES	
CANCELLED	C.

NOTES

400' Surface Rights Reservation around all lakes and rivers.

PLAN NO.- M.253

DEPARTMENT OF MINES
-ONTARIO-

Leonard Twp. - M.232

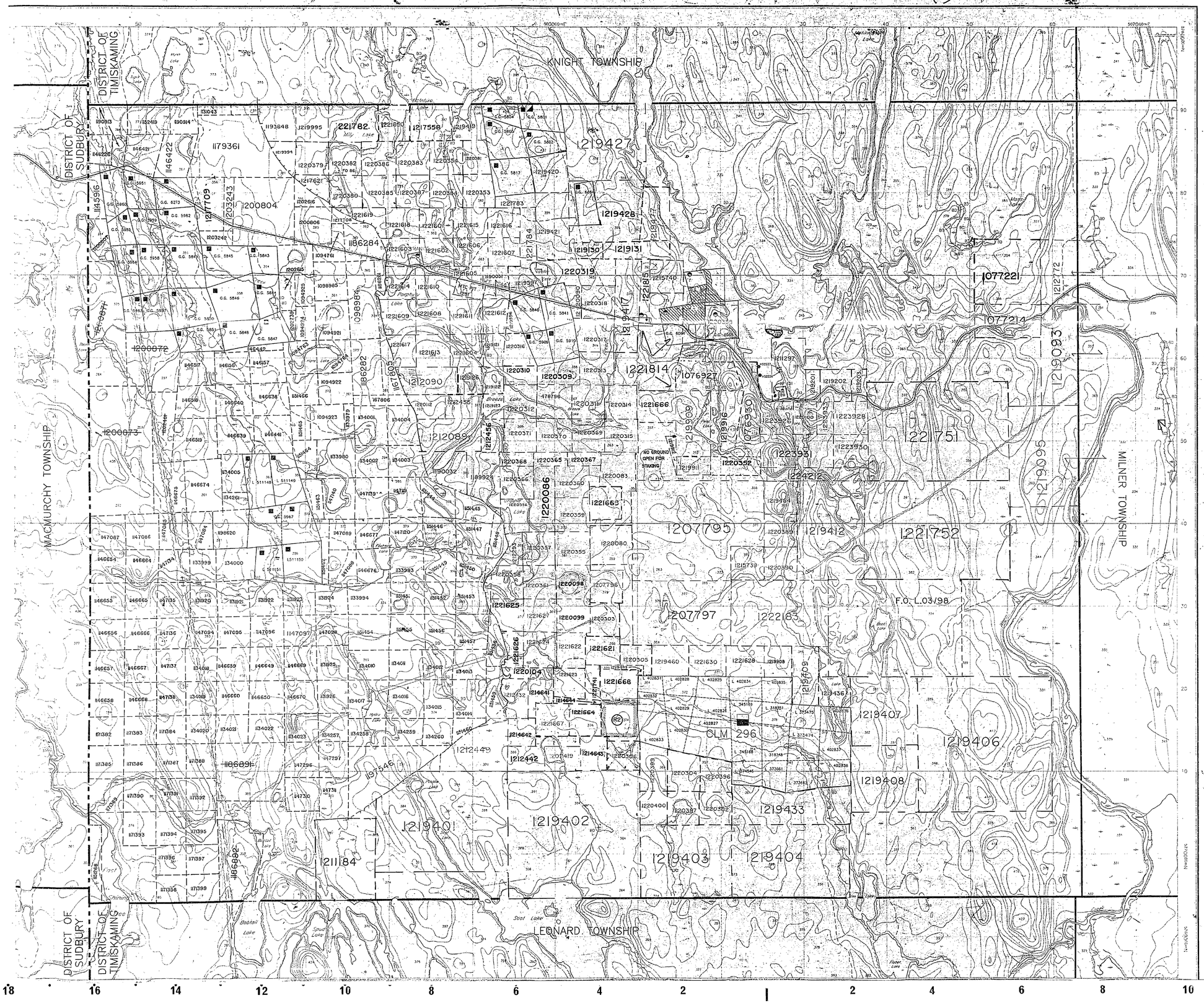

Ministry of Natural Resources
Ontario

Ministry of Northern Development and Mines

INDEX TO LAND DISPOSITION

PLAN
~~M.253~~
G-3725

TOWNSHIP
TYRRELL

M.N.R. ADMINISTRATIVE DISTR
KIRKLAND LAKE

MINING DIVISION
LARDER LAKE

LAND TITLES/REGISTRY DIVISI
TIMISKAMING

Scale 1:20 000

Metres 1000 0 1000 2000 Metres

Feet 1000 0 1000 2000 3000 4000 5000 6000 7000 8000 9000 10 000 Feet

Contour Interval 10 Metres

AREAS WITHDRAWN FROM DISPOSITION
MRO – Mining Rights Only
SRO – Surface Rights Only
M+S – Mining and Surface Rights

	Description	Order No.	Date	Disposition	File
R1	W-L-58/96 NER		SEPT 17/96	SRO	ARCHIVED
R2	W-L-15/97 NER		MAY 30/97		

SYMBOLS

Boundary
Administrative District
Township, Meridian, Baseline
Road allowance: surveyed
shoreline
Lot/Concession: surveyed
unsurveyed
Parcel: surveyed
unsurveyed
Right-of-way: road
railway
utility
Reservation
Cliff, Pit, Pile
Contour
Interpolated
Approximate
Depression
Control point (horizontal)
Flooded land
Mine shaft
Pipeline (above ground)
Railway: single track
double track
abandoned
River/Stream/Creek
Intermittent
Road: highway, county, township
access
trail, bush
Shoreline (original)
Transmission line
Wooded area

DISPOSITION OF CROWN LANDS

Patent
Surface & Mining Rights
Surface Rights Only
Mining Rights Only

Lease
Surface & Mining Rights
Surface Rights Only
Mining Rights Only

Licence of Occupation
Order-in-Council
Cancelled
Reservation
Sand & Gravel
Land Use permit

DATE OF ISSUE
MAR 17 1998
PROVINCIAL RECORDING OFFICE - SUDBURY

THE INFORMATION THAT APPEARS ON THIS MAP HAS BEEN COMPILED FROM VARIOUS SOURCES, AND ACCURACY IS NOT GUARANTEED. THOSE WISHING TO STAKE MINING CLAIMS SHOULD CONSULT WITH THE MINING RECORDER MINISTRY OF NORTHERN DEVELOPMENT AND MINES, FOR ADDITIONAL INFORMATION ON THE STATUS OF THE LANDS SHOWN HEREON.

CIRCULATED AUGUST 15/96
ARCHIVED SEPT. 17/96

253

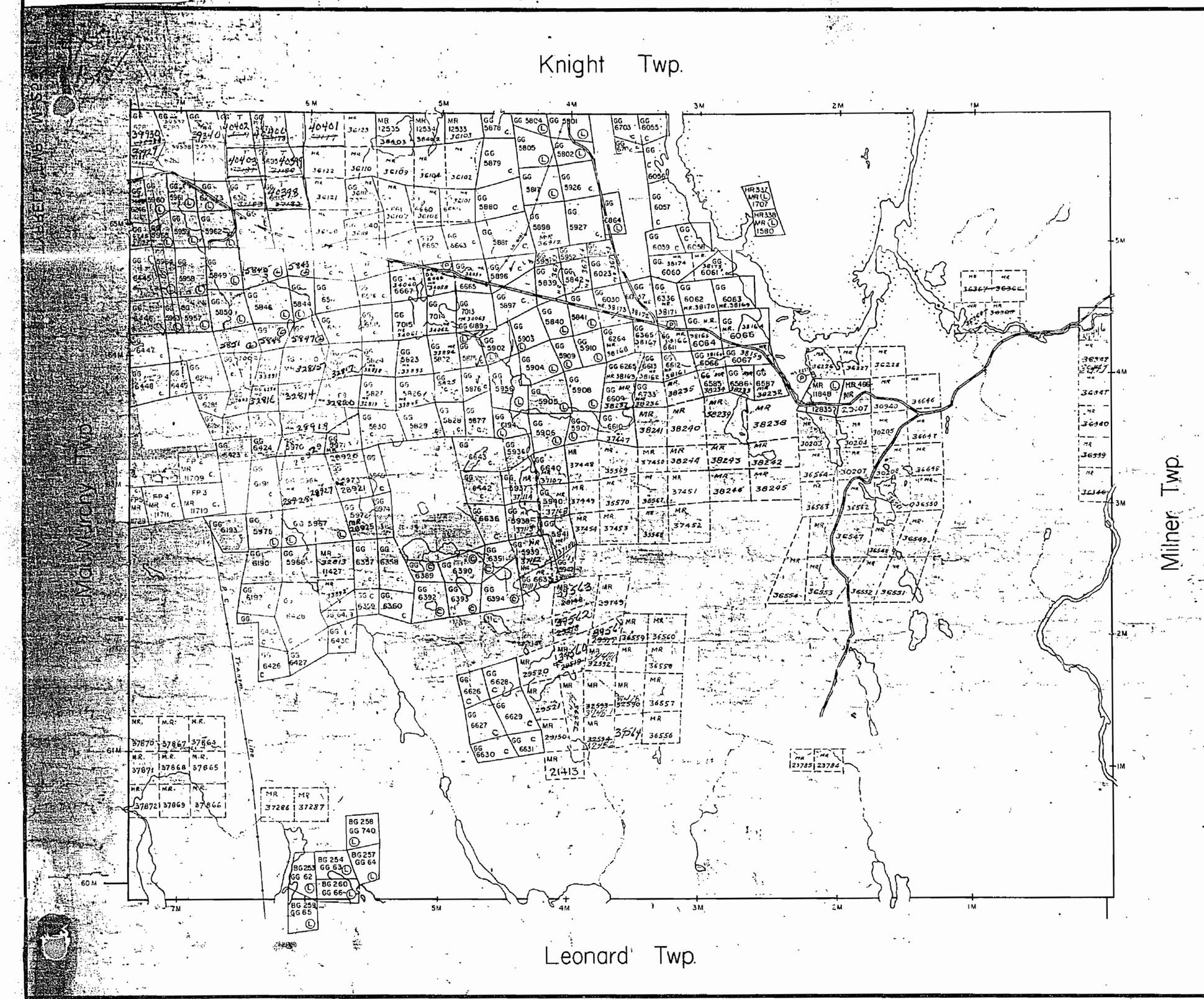

THE TOWNSHIP OF

TYRRELL

DISTRICT OF TIMISKAMING

MONTREAL RIVER MINING DIVISION

SCALE: 1-INCH = 40 CHAINS

LEGEND

PATENTED LAND	Ⓟ
CROWN LAND SALE	C.S.
LEASES	Ⓛ
LOCATED LAND	Loc.
LICENSE OF OCCUPATION	L.O.
MINING RIGHTS ONLY	M.R.O.
SURFACE RIGHTS ONLY	S.R.O.
ROADS	
IMPROVED ROADS	
KING'S HIGHWAYS	
RAILWAYS	
POWER LINES	
MARSH OR MUSKEG	
MINES	

NOTES

400' Surface rights reservation around all lakes & rivers.

Surface Rights [illegible] patented [illegible] being part [illegible] Crown [illegible]

PLAN NO.-M. 253

DEPARTMENT OF MINES
—ONTARIO—

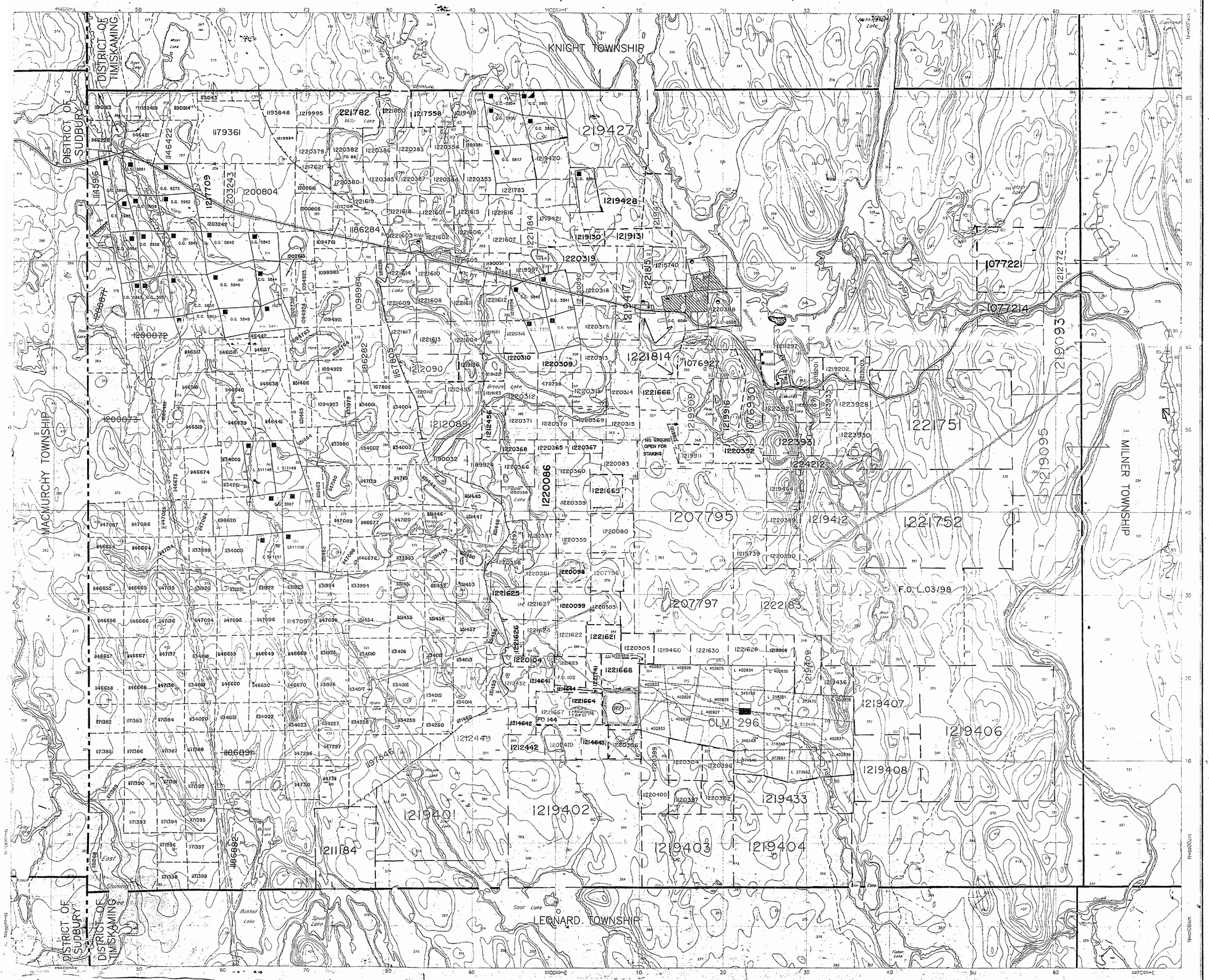

Ministry of Natural Resources — Ontario

Ministry of Northern Development and Mines

INDEX TO LAND DISPOSITION

M.N.R. ADMINISTRATIVE DISTRICT
KIRKLAND LAKE

PLAN
~~M.253~~
G-3725

MINING DIVISION
LARDER LAKE

TOWNSHIP
TYRRELL

LAND TITLES/REGISTRY DIVISION
TIMISKAMING

Scale 1:20 000

1000 Metres 0 1000 2000 Metres

1000 Feet 0 1000 2000 3000 4000 5000 6000 7000 8000 9000 10 000 Feet

Contour Interval 10 Metres

DATE OF ISSUE

MAR 1 0 1998

PROVINCIAL RECORDING OFFICE - SUDBURY

AREAS WITHDRAWN FROM DISPOSITION
MRO – Mining Rights Only
SRO – Surface Rights Only
M+S – Mining and Surface Rights

	Description	Order No.	Date	Disposition	File
R1	W-L-58/96 NER		SEPT 17/96	SRO	ARCHAEOLOGIC
R2	W-L-15/97 NER		MAY 30/97.		

SYMBOLS

- Boundary
  - Administrative District
  - Township, Meridian, Baseline
  - Road allowance; surveyed / shoreline
  - Lot/Concession; surveyed / unsurveyed
  - Parcel; surveyed / unsurveyed
  - Right-of-way; road / railway / utility
  - Reservation
- Cliff, Pit, Pile
- Contour
  - Interpolated
  - Approximate
  - Depression
- Control point (horizontal)
- Flooded land
- Mine shaft
- Pipeline (above ground)
- Railway; single track / double track / abandoned
- River/Stream/Creek; intermittent
- Road; highway, county, township / access / trail, bush
- Shoreline (original)
- Transmission line
- Wooded area

DISPOSITION OF CROWN LANDS

- Patent
  - Surface & Mining Rights
  - Surface Rights Only
  - Mining Rights Only
- Lease
  - Surface & Mining Rights
  - Surface Rights Only
  - Mining Rights Only
- Licence of Occupation
- Order-in-Council — OC
- Cancelled
- Reservation
- Sand & Gravel
- Land Use permit

THE INFORMATION THAT APPEARS ON THIS MAP HAS BEEN COMPILED FROM VARIOUS SOURCES, AND ACCURACY IS NOT GUARANTEED. THOSE WISHING TO STAKE MINING CLAIMS SHOULD CONSULT WITH THE MINING RECORDER MINISTRY OF NORTHERN DEVELOPMENT AND MINES, FOR ADDITIONAL INFORMATION ON THE STATUS OF THE LANDS SHOWN HEREON.

CIRCULATED AUGUST 15/96

ARCHIVED SEPT 17/96

253

Knight Twp. - M.228

Macmurchy Twp. - M.842

Milner Twp. - M.236

Leonard Twp. - M. 232

THE TOWNSHIP OF

TYRRELL

CAUTION FILED

TIMISKAMING

LARDER LAKE MINING DIVISION

SCALE: 1-INCH = 40 CHAINS

LEGEND

PATENTED LAND	(P)
CROWN LAND SALE	C.S.
LEASES	(L)
LOCATED LAND	Loc.
LICENSE OF OCCUPATION	L.O.
MINING RIGHTS ONLY	M.R.O.
SURFACE RIGHTS ONLY	S.R.O.
ROADS	
IMPROVED ROADS	
KING'S HIGHWAYS	
RAILWAYS	
POWER LINES	
MARSH OR MUSKEG	
MINES	
CANCELLED	C.
PATENTED FOR SURFACE RIGHTS ONLY	

NOTES

400' Surface Rights Reservation along the shores of all lakes & rivers

LARDER LAKE MINING DIV.
RECEIVED
NOV 15 1973
AM 7 8 9 10 11 12 1 2 3 4 5 6 PM

#12

PLAN NO. - M.253

ONTARIO
MINISTRY OF NATURAL RESOURCES
SURVEYS AND MAPPING BRANCH

Bob K.

Ministry of Natural Resources — Ontario

Ministry of Northern Development and Mines

INDEX TO LAND DISPOSITION

M.N.R. ADMINISTRATIVE DISTRICT
KIRKLAND LAKE

MINING DIVISION
LARDER LAKE

LAND TITLES/REGISTRY DIVISION
TIMISKAMING

PLAN
~~M.253~~
G-3725

TOWNSHIP
TYRRELL

Scale 1:20 000

1000 Metres 0 1000 2000 Metres

1000 0 1000 2000 3000 4000 5000 6000 7000 8000 9000 10 000 Feet

Contour Interval 10 Metres

DATE OF ISSUE
APR 30 1998
PROVINCIAL RECORDING OFFICE - SUDBURY

AREAS WITHDRAWN FROM DISPOSITION
MRO – Mining Rights Only
SRO – Surface Rights Only
M+S – Mining and Surface Rights

	Description	Order No.	Date	Disposition	File
(R)	W-L-58/96 NER	SEPT 17/96	SRO	ARCHAEOLOGICAL SITE	
~~(R)~~	~~W-L-15/97 NER~~	~~MAY 30/97~~			

SYMBOLS

- Boundary
  - Administrative District
  - Township, Meridian, Baseline
  - Road allowance: surveyed / shoreline
  - Lot/Concession: surveyed / unsurveyed
  - Parcel: surveyed / unsurveyed
  - Right-of-way: road / railway / utility
  - Reservation
- Cliff, Pit, Pile
- Contour
  - Interpolated
  - Approximate
  - Depression
- Control point (horizontal)
- Flooded land
- Mine shaft
- Pipeline (above ground)
- Railway: single track / double track / abandoned
- River/Stream/Creek: Intermittent
- Road; highway, county, township / access / trail, bush
- Shoreline (original)
- Transmission line
- Wooded area

DISPOSITION OF CROWN LANDS

- Patent
  - Surface & Mining Rights
  - Surface Rights Only
  - Mining Rights Only
- Lease
  - Surface & Mining Rights
  - Surface Rights Only
  - Mining Rights Only
- Licence of Occupation
- Order-in-Council: OC
- Cancelled
- Reservation
- Sand & Gravel
- Land Use permit

THE INFORMATION THAT APPEARS ON THIS MAP HAS BEEN COMPILED FROM VARIOUS SOURCES, AND ACCURACY IS NOT GUARANTEED. THOSE WISHING TO STAKE MINING CLAIMS SHOULD CONSULT WITH THE MINING RECORDER, MINISTRY OF NORTHERN DEVELOPMENT AND MINES, FOR ADDITIONAL INFORMATION ON THE STATUS OF THE LANDS SHOWN HEREON.

CIRCULATED AUGUST 15/96

ARCHIVED SEPT 17/96

geology reference-COBALT

RESIDENT GEO.

Knight Twp. - M.228

Mdcmurchy Twp. - M.842

Milner Twp. - M.236

Leonard Twp. - M. 232

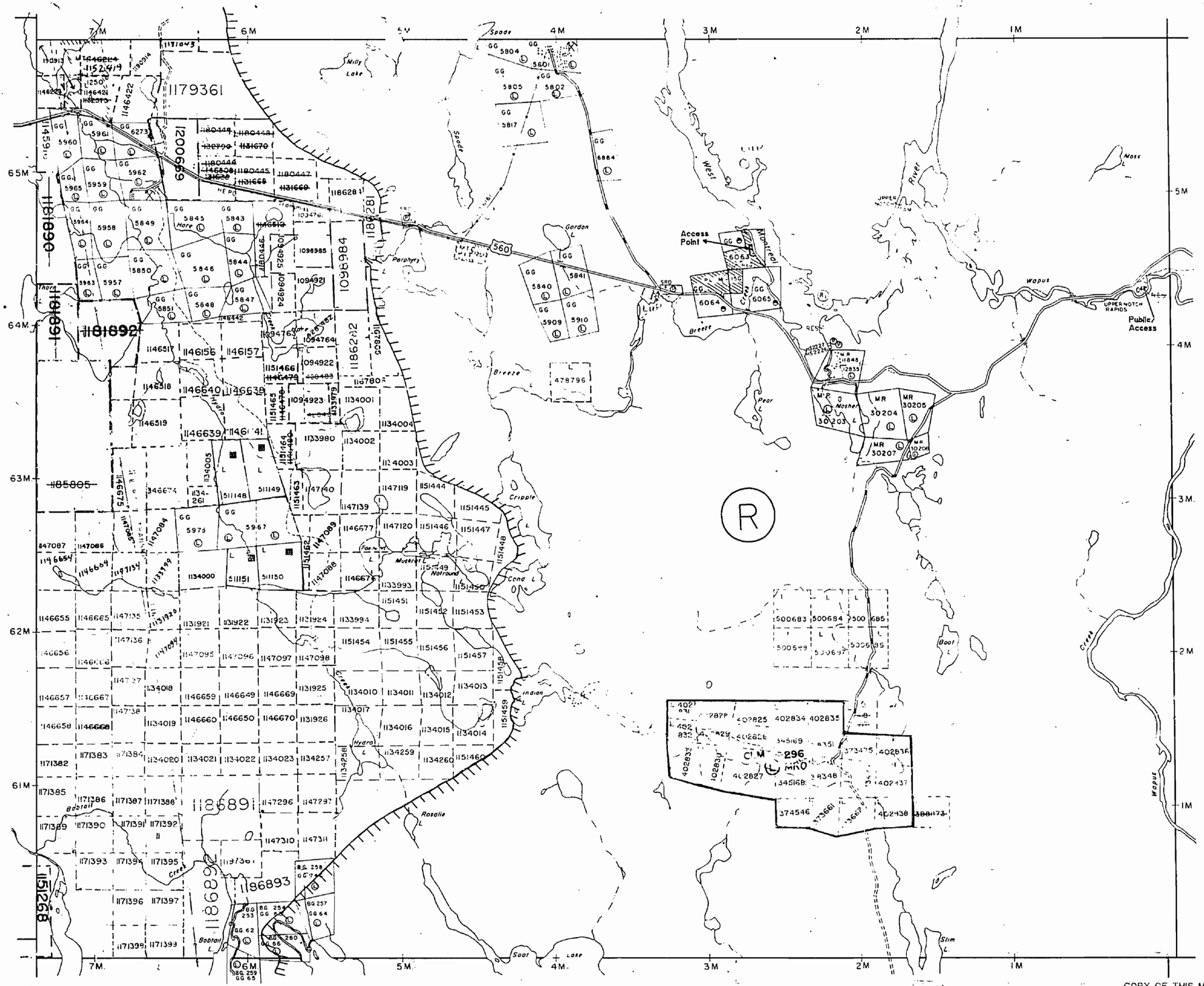

THE TOWNSHIP OF

TYRRELL

DISTRICT OF TIMISKAMING

LARDER LAKE MINING DIVISION

SCALE: 1-INCH - 40 CHAINS

LEGEND

PATENTED LAND	(P)
CROWN LAND SALE	C.S.
LEASES	(L)
LOCATED LAND	Loc.
LICENSE OF OCCUPATION	L.O.
MINING RIGHTS ONLY	M.R.O.
SURFACE RIGHTS ONLY	S.R.O.
ROADS	
IMPROVED ROADS	
KING'S HIGHWAYS	
RAILWAYS	
POWER LINES	
MARSH OR MUSKEG	
MINES	
CANCELLED	
PATENTED FOR SURFACE RIGHTS ONLY	

NOTES

400' Surface Rights Reservation along the shores of all lakes & rivers.

Areas withdrawn from staking under Section 43 of the Mining Act (R.S.O. 1970)

Order No.	File	Date	Disposition
(R1) W 20/78	87848	20/4/78	S.R.O.

(R) Surface and Mining Rights on all Crown Land in this township Withdrawn from prospecting, staking out, sale or lease Section 35 R.S.O. 1980 The Mining Act. Order NRW 11 / 82 effective October 18,1982 at 2:00 pm.

*** Part of order NRW 11 / 82 RE-OPENED by order O-ML01-90 NER effective April 3,1990 at 7:00 AM E.S.T

(R2) Surface and Mining Rights Withdrawn from staking section 35 of the Mining Act R.S.O. 1980. Order W-L2-90 NER effective on April 3,1990 at 7:01 AM E.S.T.

** Part of order W-L2-90 NER REOPENED by order O-ONT-06/92 NER/CR effective March 16 1992 at 4:15 pm E.S.T.

**** Part of order W-L2-90 NER REOPENED by order O-ONT-07/92 NER/CR dated March 23 1992 at 8:45 am E.S.T. This Order comes into effect at 7:00 AM E.S.T on JUNE 1, 1992.

Township closed to staking effective May 8/78, Section 38(f) of the Mining Act.

PLAN NO. - M.253

ONTARIO #12

MINISTRY OF NATURAL RESOURCES

SURVEYS AND MAPPING BRANCH

"THIS MAP SHOWS THE APPROXIMATE LOCATION OF THE BOUNDARIES OF THE AREA WHICH IS THE SUBJECT OF CURRENT LITIGATION. THE EXACT LOCATION WILL BE SHOWN FOLLOWING

NOTICE OF FORESTRY ACTIVITY

THIS TOWNSHIP / AREA FALLS WITHIN THE ELK LAKE MANAGEMENT UNIT

AND MAY BE SUBJECT TO FORESTRY OPERATIONS. THE MNR UNIT FORESTER FOR THIS AREA CAN BE CONTACTED AT:

P.O. BOX 129
SWASTIKA, ONTARIO
P0K 1T0
705-642-3222

COPY OF THIS MYLAR ARCHIVED NOV 21/91

REMOVED FROM CIRCULATION AND ARCHIVED FEB 8 1994

Bob K.

ARCHIEVED FEB 8/94

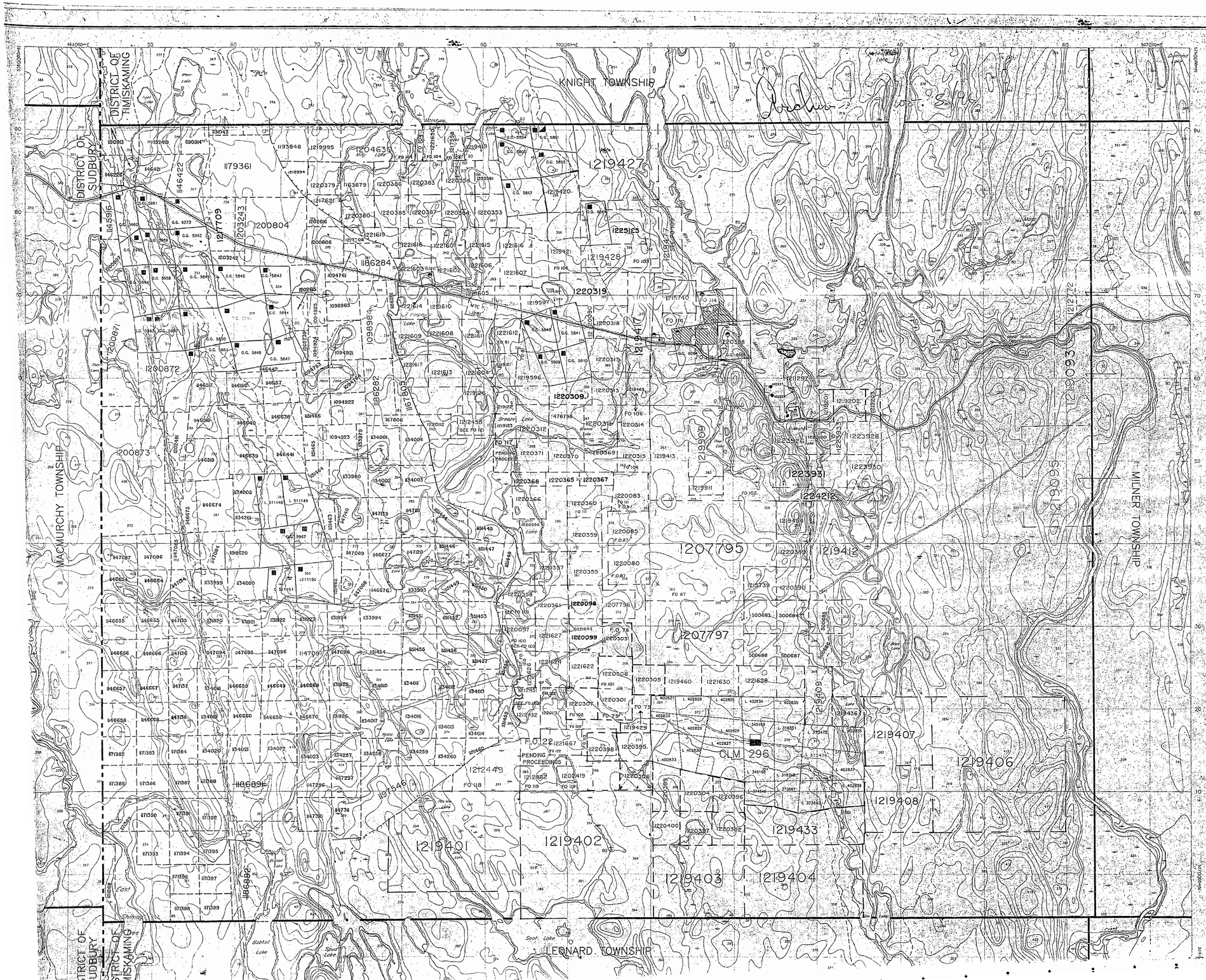

Ministry of Natural Resources
Ontario

Ministry of Northern Development and Mines

INDEX TO LAND DISPOSITION

PLAN
~~M.253~~
G-3725
TOWNSHIP
TYRRELL

M.N.R. ADMINISTRATIVE DISTRIC
KIRKLAND LAKE

MINING DIVISION
LARDER LAKE

LAND TITLES/REGISTRY DIVISION
TIMISKAMING

Scale 1:20 000

Contour Interval 10 Metres

AREAS WITHDRAWN FROM DISPOSITION
MRO – Mining Rights Only
SRO – Surface Rights Only
M+S – Mining and Surface Rights

Description	Order No.	Date	Disposition	Type
(RI) W-L-58/96	NER	SEPT 17/96	SRO	ARCHAEOLOGICAL SITE

SYMBOLS

Boundary
- Administrative District;
- Township, Meridian, Baseline
- Road allowance; surveyed
- shoreline
- Lot/Concession; surveyed
- unsurveyed
- Parcel; surveyed
- unsurveyed
- Right-of-way; road
- railway
- utility
- Reservation
- Cliff, Pit, Pile
- Contour
- Interpolated
- Approximate
- Depression
- Control point (horizontal)
- Flooded land
- Mine shaft
- Pipeline (above ground)
- Railway; single track
- double track
- abandoned
- River/Stream/Creek
- intermittent
- Road; highway, county, township
- access
- trail, bush
- Shoreline (original)
- Transmission line
- Wooded area

DISPOSITION OF CROWN LANDS

Patent
- Surface & Mining Rights
- Surface Rights Only
- Mining Rights Only

Lease
- Surface & Mining Rights
- Surface Rights Only
- Mining Rights Only

- License of Occupation
- Order-in-Council OC
- Cancelled
- Reservation
- Sand & Gravel
- Land Use permit

THE INFORMATION THAT APPEARS ON THIS MAP HAS BEEN COMPILED FROM VARIOUS SOURCES AND ACCURACY IS NOT GUARANTEED. THOSE WISHING TO STAKE MINING CLAIMS SHOULD CONSULT WITH THE MINING RECORDER MINISTRY OF NORTHERN DEVELOPMENT AND MINES, FOR ADDITIONAL INFORMATION ON THE STATUS OF THE LANDS SHOWN HERE.

NG NUMBER

Tyrrell
Nov 05/96

DRAWING NUMBER

PLAN HOLD CORPORATION • IRVINE, CALIFORNIA

DRAWI

18

geology reference-COBALT

RESIDENT GEO.

Knight Twp. - M.228

Macmurchy Twp. - M.842

Milner Twp. - M.236

Leonard Twp. - M. 232

THE TOWNSHIP OF

TYRRELL

DISTRICT OF TIMISKAMING

LARDER LAKE MINING DIVISION

SCALE: 1-INCH = 40 CHAINS

LEGEND

PATENTED LAND	P
CROWN LAND SALE	C.S.
LEASES	L
LOCATED LAND	Loc.
LICENSE OF OCCUPATION	L.O.
MINING RIGHTS ONLY	M.R.O.
SURFACE RIGHTS ONLY	S.R.O.
ROADS	
IMPROVED ROADS	
KING'S HIGHWAYS	
RAILWAYS	
POWER LINES	
MARSH OR MUSKEG	
MINES	
CANCELLED	C.
PATENTED FOR SURFACE RIGHTS ONLY	P

THE INFORMATION THAT APPEARS ON THIS MAP HAS BEEN COMPILED FROM VARIOUS SOURCES, AND "ACCURACY" IS NOT GUARANTEED. THOSE WISHING TO STAKE MINING CLAIMS SHOULD CONSULT WITH THE MINING RECORDER, MINISTRY OF NORTHERN DEVELOPMENT AND MINES FOR ADDITIONAL INFORMATION ON THE STATUS OF THE LANDS SHOWN HEREON.

NOTES

400' Surface Rights Reservation along the shores of all lakes & rivers

Areas withdrawn from staking under Section 43 of the Mining Act (R.S.O.1970)

Order No.	File	Date	Disposition
W-1	W 20/78	20/4/78	S.R.O.

R Surface and Mining Rights on all Crown Land in this township withdrawn from prospecting, staking only, sale or lease — Section 35 R.S.O. 1980 The Mining Act. Order NEM 11 / 82 effective October 18, 1982 at 2:00 p.m.

Part of order NEM 11 / 82 RE-OPENED by order O-18.01-90 NER effective April 3, 1990 at 7:00 AM E.S.T.

R2 Surface and Mining Rights Withdrawn from staking section 35 of the Mining Act R.S.O. 1980. Order M-42-90 NER effective on April 3, 1990 at 7:01 AM E.S.T.

Township closed to staking effective May 8/78, Section 38(1) of the Mining Act.

PLAN NO. - M.253

ONTARIO #12

MINISTRY OF NATURAL RESOURCES

SURVEYS AND MAPPING BRANCH

REMOVED FROM CIRCULATION AND ARCHIVED ON NOV 21/91

"THIS MAP SHOWS THE APPROXIMATE LOCATION OF THE BOUNDARIES OF THE AREA WHICH IS THE SUBJECT OF CURRENT LITIGATION. THE EXACT LOCATION WILL BE SHOWN FOLLOWING CONFIRMATION BY THE

NOTICE OF FORESTRY ACTIVITY

THIS TOWNSHIP / AREA FALLS WITHIN THE ELK LAKE MANAGEMENT UNIT AND MAY BE SUBJECT TO FORESTRY OPERATIONS. THE MNR UNIT FORESTER FOR THIS AREA CAN BE CONTACTED AT:

P.O. BOX 129
SWASTIKA, ONTARIO
P0K 1T0
705-642-3282

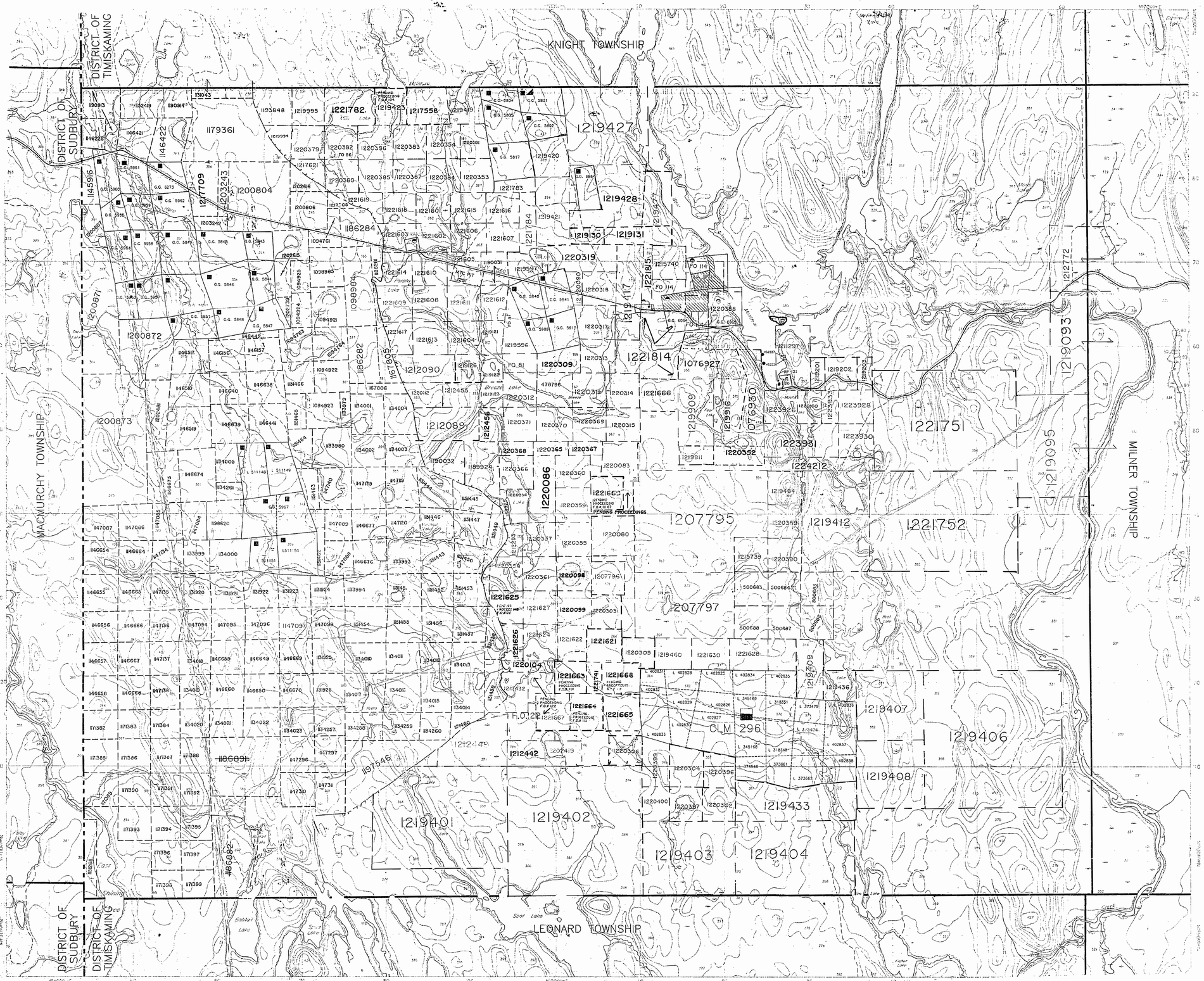

Ontario Ministry of Natural Resources | Ministry of Northern Development and Mines

INDEX TO LAND DISPOSITION

PLAN
~~M.253~~
G-3725
TOWNSHIP
TYRRELL

M.N.R. ADMINISTRATIVE DISTRICT
KIRKLAND LAKE

MINING DIVISION
LARDER LAKE

LAND TITLES/REGISTRY DIVISION
TIMISKAMING

Scale 1:20 000

Metres 1000 0 1000 2000 Metres

Feet 1000 0 1000 2000 3000 4000 5000 6000 7000 8000 9000 10 000 Feet

Contour Interval 10 Metres

AREAS WITHDRAWN FROM DISPOSITION
MRO – Mining Rights Only
SRO – Surface Rights Only
M+S – Mining and Surface Rights

Description	Order No.	Date	Disposition	File
(R) W-L-58/96 NER		SEPT 17/96	SRO	ARCHAEOLOGICAL SI

SYMBOLS

Boundary
- Administrative District
- Township, Meridian, Baseline
- Road allowance: surveyed / shoreline
- Lot/Concession: surveyed / unsurveyed
- Parcel: surveyed / unsurveyed
- Right-of-way: road / railway / utility
- Reservation
- Cliff, Pit, Pile
- Contour: Interpolated / Approximate / Depression
- Control point (horizontal)
- Flooded land
- Mine shaft
- Pipeline (above ground)
- Railway: single track / double track / abandoned
- River/Stream/Creek: Intermittent
- Road: highway, county, township / access / trail, bush
- Shoreline (original)
- Transmission line
- Wooded area

DISPOSITION OF CROWN LANDS

Patent
- Surface & Mining Rights
- Surface Rights Only
- Mining Rights Only

Lease
- Surface & Mining Rights
- Surface Rights Only
- Mining Rights Only

Licence of Occupation
Order-in-Council OC
Cancelled
Reservation
Sand & Gravel
Land Use permit

DATE OF ISSUE
DEC 30 1996
LARDER LAKE
LAND TITLES/REGISTRY DIVISION
RECORDER'S OFFICE

THE INFORMATION THAT APPEARS ON THIS MAP HAS BEEN COMPILED FROM VARIOUS SOURCES, AND ACCURACY IS NOT GUARANTEED. THOSE WISHING TO STAKE MINING CLAIMS SHOULD CONSULT WITH THE MINING RECORDER MINISTRY OF NORTHERN DEVELOPMENT AND MINES, FOR ADDITIONAL INFORMATION ON THE STATUS OF THE LANDS SHOWN HEREON.

CIRCULATED AUGUST 15/96

PLAN HOLD CORPORATION • IRVINE, CALIFORNIA
RECORDED BY NUMBER 01548

DRAWING NUMBER

Tyrrell
Dec 30/96

Ministry of Natural Resources
Ontario

Ministry of Northern Development and Mines

INDEX TO LAND DISPOSITION

M.N.R. ADMINISTRATIVE DISTRICT
KIRKLAND LAKE

PLAN
G – 3725

MINING DIVISION
LARDER LAKE

TOWNSHIP
TYRRELL

LAND TITLES/REGISTRY DIVISION
TIMISKAMING

Scale 1:20 000

1000 Metres 0 1000 2000 Metres

1000 Feet 0 1000 2000 3000 4000 5000 6000 7000 8000 9000 10 000 Feet

Contour Interval 10 Metres

AREAS WITHDRAWN FROM DISPOSITION
MRO – Mining Rights Only
SRO – Surface Rights Only
M+S – Mining and Surface Rights

Description	Order No.	Date	Disposition	File

SYMBOLS

Boundary
- Administrative District
- Township, Meridian, Baseline
- Road allowance; surveyed
- shoreline
- Lot/Concession; surveyed
- unsurveyed
- Parcel; surveyed
- unsurveyed
- Right-of-way; road
- railway
- utility
- Reservation
- Cliff, Pit, Pile
- Contour
- Interpolated
- Approximate
- Depression
- Control point (horizontal)
- Flooded land
- Mine shaft
- Pipeline (above ground)
- Railway; single track
- double track
- abandoned
- River/Stream/Creek
- Intermittent
- Road; highway, county, township
- access
- trail, bush
- Shoreline (original)
- Transmission line
- Wooded area

DISPOSITION OF CROWN LANDS

Patent
- Surface & Mining Rights
- Surface Rights Only
- Mining Rights Only

Lease
- Surface & Mining Rights
- Surface Rights Only
- Mining Rights Only

- Licence of Occupation
- Order-in-Council (OC)
- Cancelled
- Reservation
- Sand & Gravel
- Land Use permit

THE INFORMATION THAT APPEARS ON THIS MAP HAS BEEN COMPILED FROM VARIOUS SOURCES, AND ACCURACY IS NOT GUARANTEED. THOSE WISHING TO STAKE MINING CLAIMS SHOULD CONSULT WITH THE MINING RECORDER MINISTRY OF NORTHERN DEVELOPMENT AND MINES, FOR ADDITIONAL INFORMATION ON THE STATUS OF THE LANDS SHOWN HEREON.

Ministry of Natural Resources — Ontario

Ministry of Northern Development and Mines

INDEX TO LAND DISPOSITION

M.N.R. ADMINISTRATIVE DISTRICT
KIRKLAND LAKE

PLAN
~~M.253~~
G-3725
TOWNSHIP
TYRRELL

MINING DIVISION
LARDER LAKE

LAND TITLES/REGISTRY DIVISION
TIMISKAMING

Scale 1:20 000

1000 Metres 0 1000 2000 Metres

1000 0 1000 2000 3000 4000 5000 6000 7000 8000 9000 10 000 Feet

Contour Interval 10 Metres

AREAS WITHDRAWN FROM DISPOSITION
MRO – Mining Rights Only
SRO – Surface Rights Only
M+S – Mining and Surface Rights

Description	Order No.	Date	Disposition	File
(R) W-L-58/96 NER		SEPT 17/96	SRO	ARCHAEOLOGICAL SITE

SYMBOLS

Boundary:
- Baseline
- Road: surveyed
- shoreline
- Lot/Concession: surveyed
- unsurveyed
- Parcel: surveyed
- unsurveyed
- Right-of-way: road
- railway
- utility
- Reservation
- Cliff, Pit, Pile
- Contour
  - Interpolated
  - Approximate
  - Depression
- Control point (horizontal)
- Flooded land
- Mine shaft
- Pipeline (above ground)
- Railway: single track
  - double track
  - abandoned
- River/Stream/Creek
  - Intermittent
- Road: highway, county, township
  - access
  - trail, bush
- Shoreline (original)
- Transmission line
- Wooded area

DISPOSITION OF CROWN LANDS

Patent
- Surface & Mining Rights
- Surface Rights Only
- Mining Rights Only

Lease
- Surface & Mining Rights
- Surface Rights Only
- Mining Rights Only

- Licence of Occupation
- Order-in-Council: OC
- Cancelled
- Reservation
- Sand & Gravel
- Land Use permit

THE INFORMATION THAT APPEARS ON THIS MAP HAS BEEN COMPILED FROM VARIOUS SOURCES, AND ACCURACY IS NOT GUARANTEED. THOSE WISHING TO STAKE MINING CLAIMS SHOULD CONSULT WITH THE MINING RECORDER MINISTRY OF NORTHERN DEVELOPMENT AND MINES, FOR ADDITIONAL INFORMATION ON THE STATUS OF THE LANDS SHOWN HEREON.

CIRCULATED AUGUST 15/96

ARCHIVED SEPT 17/96

Ministry of Natural Resources
Ontario

Ministry of Northern Development and Mines

INDEX TO LAND DISPOSITION

M.N.R. ADMINISTRATIVE DISTRICT
KIRKLAND LAKE

PLAN
~~M.253~~
G-3725
TOWNSHIP
TYRRELL

MINING DIVISION
LARDER LAKE

LAND TITLES/REGISTRY DIVISION
TIMISKAMING

Scale 1:20 000

1000 Metres 0 1000 2000 Metres

1000 Feet 0 1000 2000 3000 4000 5000 6000 7000 8000 9000 10 000 Feet

Contour Interval 10 Metres

AREAS WITHDRAWN FROM DISPOSITION

MRO – Mining Rights Only
SRO – Surface Rights Only
M+S – Mining and Surface Rights

	Description	Order No.	Date	Disposition	File
R2	W20 / 76	87848	20/4/78	SRO	ARCHAEOLOGICAL SITE

(R) 1 Surface and Mining Rights on all Crown Land in this township Withdrawn from prospecting, staking out, sale or lease Section 35 R.S.O. 1990 The Mining Act. Order NRW II /82 Effective October 18, 1982 at 2:00 pm.

PART OF ORDER NRW II/82 REOPEND BY ORDER O-MLO1-90 NER EFFECTIVE APRIL 3, AT 7:00 AM E.S.T.

(R2) SURFACE AND MINING RIGHTS WITHDRAWN FROM STAKING PROSPECTING SALE OR LEASE SECTION 35 OF THE MINING ACT RSO 1990 ORDER W-L-11/94 NER EFFECTIVE MAY 27/94 4:42 PM

(R3) SURFACE AND MINING RIGHTS WITHDRAWN FROM STAKING PROSPECTING, SALE OR LEASE SECTION 35 OF THE MINING ACT RSO 1990 ORDER W-L-37 /95 NER EFFECTIVE JUNE 1 /95 7:00 AM STANDARD TIME

RF 120 JUNE 13/96 SECTION 37 PUBLIC LANDS ACT SURFACE RIGHTS ONLY

SYMBOLS

Boundary
- Administrative District
- Township, Meridian, Baseline
- Road allowance; surveyed
- shoreline
- Lot/Concession; surveyed
- unsurveyed
- Parcel; surveyed
- unsurveyed
- Right-of-way; road
- railway
- utility
- Reservation
- Cliff, Pit, Pile
- Contour
- Interpolated
- Approximate
- Depression
- Control point (horizontal)
- Flooded land
- Mine shaft
- Pipeline (above ground)
- Railway; single track
- double track
- abandoned
- River/Stream/Creek
- Intermittent
- Road; highway, county, township
- access
- trail, bush
- Shoreline (original)
- Transmission line
- Wooded area

DISPOSITION OF CROWN LANDS

Patent
- Surface & Mining Rights
- Surface Rights Only
- Mining Rights Only

Lease
- Surface & Mining Rights
- Surface Rights Only
- Mining Rights Only

- Licence of Occupation
- Order-in-Council (OC)
- Cancelled
- Reservation
- Sand & Gravel
- Land Use permit

THE INFORMATION THAT APPEARS ON THIS MAP HAS BEEN COMPILED FROM VARIOUS SOURCES, AND ACCURACY IS NOT GUARANTEED. THOSE WISHING TO STAKE MINING CLAIMS SHOULD CONSULT WITH THE MINING RECORDER MINISTRY OF NORTHERN DEVELOPMENT AND MINES, FOR ADDITIONAL INFORMATION ON THE STATUS OF THE LANDS SHOWN HEREON.

CIRCULATED AUGUST 15/96

ARCHIVED SEPT 17/96

Ontario Natural Resources and Mines

INDEX TO LAND DISPOSITION

PLAN

~~M.253~~

G-3725

TOWNSHIP

TYRRELL

M.N.R. ADMINISTRATIVE DISTRICT

KIRKLAND LAKE

MINING DIVISION

LARDER LAKE

LAND TITLES/REGISTRY DIVISION

TIMISKAMING

Scale 1:20 000

1000 Metres 0 1000 2000 Metres

1000 Feet 0 1000 2000 3000 4000 5000 6000 7000 8000 9000 10 000 Feet

Contour Interval 10 Metres

DATE OF ISSUE

FEB 2 7 1998

PROVINCIAL RECORDING OFFICE - SUDBURY

AREAS WITHDRAWN FROM DISPOSITION

MRO – Mining Rights Only
SRO – Surface Rights Only
M+S – Mining and Surface Rights

	Description	Order No.	Date	Disposition	File
R1	W-L-58/96 NER	SEPT 17/96	SRO	ARCHAEOLOGICAL SITE	
R2	W-L-15/97 NER	MAY 30/97			

SYMBOLS

Boundary
- Administrative District
- Township, Meridian, Baseline
- Road allowance: surveyed / shoreline
- Lot/Concession: surveyed / unsurveyed
- Parcel: surveyed / unsurveyed
- Right-of-way: road / railway / utility
- Reservation
- Cliff, Pit, Pile
- Contour: Interpolated / Approximate
- Depression
- Control point (horizontal)
- Finished land
- Mine shaft
- Pipeline (above ground)
- Railway: single track / double track / abandoned
- River/Stream/Creek: Intermittent
- Road: highway, county, township / access / trail, bush
- Shoreline (original)
- Transmission line
- Wooded area

DISPOSITION OF CROWN LANDS

Patent
- Surface & Mining Rights
- Surface Rights Only
- Mining Rights Only

Lease
- Surface & Mining Rights
- Surface Rights Only
- Mining Rights Only

- Licence of Occupation
- Order-in-Council: OC
- Cancelled
- Reservation
- Sand & Gravel
- Land Use permit

THE INFORMATION THAT APPEARS ON THIS MAP HAS BEEN COMPILED FROM VARIOUS SOURCES, AND ACCURACY IS NOT GUARANTEED. THOSE WISHING TO STAKE MINING CLAIMS SHOULD CONSULT WITH THE MINING RECORDER MINISTRY OF NORTHERN DEVELOPMENT AND MINES, FOR ADDITIONAL INFORMATION ON THE STATUS OF THE LANDS SHOWN HEREON.

CIRCULATED AUGUST 15/96

ARCHIVED SEPT 17/96

Ministry of Natural Resources
Ontario

Ministry of Northern Development and Mines

INDEX TO LAND DISPOSITION

M.N.R. ADMINISTRATIVE DISTRICT
KIRKLAND LAKE

PLAN
~~M.253~~
G-3725

MINING DIVISION
LARDER LAKE

TOWNSHIP
TYRRELL

LAND TITLES/REGISTRY DIVISION
TIMISKAMING

Scale 1:20 000

1000 Metres 0 1000 2000 Metres

1000 Feet 0 1000 2000 3000 4000 5000 6000 7000 8000 9000 10 000 Feet

Contour Interval 10 Metres

KNIGHT TOWNSHIP

MACMURCHY TOWNSHIP

MILNER TOWNSHIP

LEONARD TOWNSHIP

DISTRICT OF SUDBURY

DISTRICT OF TIMISKAMING

DRANTE

HWY 560

CLM 296

AREAS WITHDRAWN FROM DISPOSITION
MRO – Mining Rights Only
SRO – Surface Rights Only
M+S – Mining and Surface Rights

	Description	Order No.	Date	Disposition	File
(R)	W.20 7-78	87648	20/4/78	SRO	ARCHAEOLOGICAL SITE

(R) Surface and Mining Rights on all Crown Land in this township Withdrawn from prospecting, staking out, sale or lease Section 36, R.S.O. 1980 The Mining Act. Order NRW 1 / 82 Effective October 18, 1982 at 2:00 pm.

SYMBOLS

Boundary
Administrative District
Township, Meridian, Baseline
Road allowance; surveyed
shoreline
Lot/Concession; surveyed
unsurveyed
Parcel; surveyed
unsurveyed
Right-of-way; road
railway
utility
Reservation
Cliff, Pit, Pile
Contour
interpolated
Approximate
Depression
Control point (horizontal)
Flooded land
Mine shaft
Pipeline (above ground)
Railway; single track
double track
abandoned
River/Stream/Creek
intermittent
Road; highway, county, township
access
trail, bush
Shoreline (original)
Transmission line
Wooded area

PART OF ORDER NRW 1/82 REOPEND BY ORDER O-ML01-90 NER EFFECTIVE APRIL 3, AT 7:00 AM E.S.T.

(R2) SURFACE AND MINING RIGHTS WITHDRAWN FROM STAKING PROSPECTING SALE OR LEASE SECTION 35 OF THE MINING ACT RSO 1990 ORDER W-L-17/94 NER EFFECTIVE MAY 27/94 4:42 PM

(R3) SURFACE AND MINING RIGHTS WITHDRAWN FROM STAKING PROSPECTING, SALE OR LEASE SECTION 35 OF THE MINING ACT RSO 1990 ORDER W-L-37 /95 NER EFFECTIVE JUNE 1 /95 7:00 AM STANDARD TIME

RF 120 JUNE 13/96 SECTION 37 PUBLIC LANDS ACT SURFACE RIGHTS ONLY

DISPOSITION OF CROWN LANDS

Patent
Surface & Mining Rights
Surface Rights Only
Mining Rights Only

Lease
Surface & Mining Rights
Surface Rights Only
Mining Rights Only

Licence of Occupation
Order-in-Council OC
Cancelled
Reservation
Sand & Gravel
Land Use permit

DATE OF ISSUE
SEP. 11 1996
LARDER LAKE
MINING RECORDER'S OFFICE

THE INFORMATION THAT APPEARS ON THIS MAP HAS BEEN COMPILED FROM VARIOUS SOURCES, AND ACCURACY IS NOT GUARANTEED. THOSE WISHING TO STAKE MINING CLAIMS SHOULD CONSULT WITH THE MINING RECORDER MINISTRY OF NORTHERN DEVELOPMENT AND MINES, FOR ADDITIONAL INFORMATION ON THE STATUS OF THE LANDS SHOWN HEREON.

CIRCULATED AUGUST 15/96

Ontario Resources

INDEX TO LAND DISPOSITION

PLAN

~~M.253~~

G-3725

TOWNSHIP

TYRRELL

M.N.R. ADMINISTRATIVE DISTRICT

KIRKLAND LAKE

MINING DIVISION

LARDER LAKE

LAND TITLES/REGISTRY DIVISION

TIMISKAMING

Scale 1:20 000

1000 Metres 0 1000 2000 Metres

1000 Feet 0 1000 2000 3000 4000 5000 6000 7000 8000 9000 10 000 Feet

Contour Interval 10 Metres

AREAS WITHDRAWN FROM DISPOSITION

MRO – Mining Rights Only
SRO – Surface Rights Only
M+S – Mining and Surface Rights

	Description	Order No.	Date	Disposition	File
(R)	W-L-58/96 NER		SEPT 17/96	SRO	ARCHAEOLOGICAL SITE
~~(R2)~~	~~W-L-15/97 NER~~		~~MAY 30/97~~		

SYMBOLS

Boundary
- Administrative District
- Township, Meridian, Baseline
- Road allowance: surveyed / shoreline
- Lot/Concession: surveyed / unsurveyed
- Parcel: surveyed / unsurveyed
- Right-of-way: road / railway / utility
- Reservation
- Cliff, Pit, Pile
- Contour: Interpolated / Approximate / Depression
- Control point (horizontal)
- Flooded land
- Mine shaft
- Pipeline (above ground)
- Railway: single track / double track / abandoned
- River/Stream/Creek: Intermittent
- Road: highway, county, township / access / trail, bush
- Shoreline (original)
- Transmission line
- Wooded area

DATE OF ISSUE
SEP 23 1996
PROVINCIAL RECORDING OFFICE - SUDBURY

DISPOSITION OF CROWN LANDS

Patent
- Surface & Mining Rights
- Surface Rights Only
- Mining Rights Only

Lease
- Surface & Mining Rights
- Surface Rights Only
- Mining Rights Only

- Licence of Occupation
- Order-in-Council (OC)
- Cancelled
- Reservation
- Sand & Gravel
- Land Use permit

THE INFORMATION THAT APPEARS ON THIS MAP HAS BEEN COMPILED FROM VARIOUS SOURCES, AND ACCURACY IS NOT GUARANTEED. THOSE WISHING TO STAKE MINING CLAIMS SHOULD CONSULT WITH THE MINING RECORDER MINISTRY OF NORTHERN DEVELOPMENT AND MINES; FOR ADDITIONAL INFORMATION ON THE STATUS OF THE LANDS SHOWN HEREON.

CIRCULATED AUGUST 15/96

ARCHIVED SEPT 17/96

253

Knight Twp. - M.228

Macmurchy Twp. - M.842

Milner Twp. - M.236

Leonard Twp. - M.232

THE TOWNSHIP
OF

TYRRELL

DISTRICT OF
TIMISKAMING

LARDER LAKE
MINING DIVISION

SCALE: 1-INCH = 40 CHAINS

LEGEND

PATENTED LAND	P
CROWN LAND SALE	C.S.
LEASES	L
LOCATED LAND	Loc.
LICENSE OF OCCUPATION	L.O.
MINING RIGHTS ONLY	M.R.O.
SURFACE RIGHTS ONLY	S.R.O.
ROADS	
IMPROVED ROADS	
KING'S HIGHWAYS	
RAILWAYS	
POWER LINES	
MARSH OR MUSKEG	
MINES	
CANCELLED	
PATENTED SURFACE RIGHTS ONLY	

NOTES

400' Surface Rights Reservation around all lakes and rivers.

LARDER LAKE MINING DIV.
RECEIVED
JAN 19 1972
AM 7 8 9 10 11 12 1 2 3 4 5 6 PM

PLAN NO. - M.253

ONTARIO
DEPARTMENT OF MINES
AND NORTHERN AFFAIRS

geology reference-COBALT

RESIDENT GEO.

Knight Twp. - M.228

Madmurchy Twp. - M.842

Milner Twp. - M.236

Leonard Twp. - M. 232

THE TOWNSHIP OF

TYRRELL

DISTRICT OF TIMISKAMING

LARDER LAKE MINING DIVISION

SCALE: 1-INCH = 40 CHAINS

LEGEND

PATENTED LAND	(P)
CROWN LAND SALE	C.S.
LEASES	(L)
LOCATED LAND	Loc.
LICENSE OF OCCUPATION	L.O.
MINING RIGHTS ONLY	M.R.O.
SURFACE RIGHTS ONLY	S.R.O.
ROADS	
IMPROVED ROADS	
KING'S HIGHWAYS	
RAILWAYS	
POWER LINES	
MARSH OR MUSKEG	
MINES	
CANCELLED	
PATENTED FOR SURFACE RIGHTS ONLY	

NOTES

400' Surface Rights Reservation along the shores of all lakes & rivers.

Areas withdrawn from staking under Section 43 of the Mining Act (R.S.O.1970)

	Order No.	File	Date	Disposition
(R1)	W 20/78	87848	20/4/78	S.R.O.

(R) Surface and Mining Rights on all Crown Land in this township Withdrawn from prospecting, staking out, sale or lease Section 36 R.S.O. 1980 The Mining Act. Order NRW 11 / 82 effective October 18,1982 at 2:00 pm.

*** Part of order NRW 11 / 82 RE-OPENED by order O-KL01-90 NER effective April 3,1990 at 7:00 AM E.S.T.

(R2) SURFACE AND MINING RIGHTS WITHDRAWN FROM STAKING PROSPECTING, SALE OR LEASE SECTION 35 OF THE MINING ACT RSO 1990 ORDER W-L-71/94 NER EFFECTIVE MAY 27/94 9:42 PM

(R3) SURFACE AND MINING RIGHTS WITHDRAWN FROM STAKING PROSPECTING, SALE OR LEASE SECTION 35 OF THE MINING ACT RSO 1990 ORDER W-L-37/95 NER EFFECTIVE JUNE 1/95 7:00AM STANDARD TIME

~~Township closed to staking, effective May 8/78, Section 38(f) of the Mining Act.~~

PLAN NO. - M.253

ONTARIO #12

MINISTRY OF NATURAL RESOURCES

SURVEYS AND MAPPING BRANCH

"THIS MAP SHOWS THE APPROXIMATE LOCATION OF THE BOUNDARIES OF THE AREA WHICH IS THE SUBJECT OF CURRENT

NOTICE OF FORESTRY ACTIVITY

THIS TOWNSHIP / AREA FALLS WITHIN THE ELK LAKE MANAGEMENT UNIT

AND MAY BE SUBJECT TO FORESTRY OPERATIONS. THE MNR UNIT FORESTER FOR THIS AREA CAN BE CONTACTED AT:

P.O. BOX 129
SWASTIKA, ONTARIO

COPY OF THIS MYLAR ARCHIVED NOV 21/91

COPY OF THIS MYLAR ARCHIVED FEB 6 1994

ARCHIVED ON JUNE 01/95

ARCHIVED AUGUST 15/96

Bob K.

Ontario Natural Resources | Northern Development and Mines

INDEX TO LAND DISPOSITION

PLAN
~~M.253~~
G-3725
TOWNSHIP
TYRRELL

M.N.R. ADMINISTRATIVE DISTRICT
KIRKLAND LAKE

MINING DIVISION
LARDER LAKE

LAND TITLES/REGISTRY DIVISION
TIMISKAMING

Scale 1:20 000

1000 Metres 1 0 1000 2000 Metres

1000 Feet 0 1000 2000 3000 4000 5000 6000 7000 8000 9000 10 000 Feet

Contour interval 10 Metres

AREAS WITHDRAWN FROM DISPOSITION
MRO – Mining Rights Only
SRO – Surface Rights Only
M+S – Mining and Surface Rights

	Description	Order No.	Date	Disposition	File
(R)	W-L-58/96	NER	SEPT 17/96	SRO	ARCHAEOLOGICAL SITE
(W)	~~W-L-15/97~~	~~NER~~	~~MAY 30/97~~		

SYMBOLS

- Boundary
  - Administrative District
  - Township, Meridian, Baseline
  - Road allowance; surveyed
    - shoreline
  - Lot/Concession; surveyed
    - unsurveyed
  - Parcel; surveyed
    - unsurveyed
  - Right-of-way; road
    - railway
    - utility
  - Reservation
- Cliff, Pit, Pile
- Contour
  - Interpolated
  - Approximate
  - Depression
- Control point (horizontal) △
- Flooded land
- Mine shaft
- Pipeline (above ground)
- Railway; single track
  - double track
  - abandoned
- River/Stream/Creek
  - intermittent
- Road; highway, county, township
  - access
  - trail, bush
- Shoreline (original)
- Transmission line
- Wooded area

DISPOSITION OF CROWN LANDS

- Patent
  - Surface & Mining Rights ●
  - Surface Rights Only ◒
  - Mining Rights Only ◒
- Lease
  - Surface & Mining Rights ■
  - Surface Rights Only ▬
  - Mining Rights Only ▬
- Licence of Occupation ▼
- Order-in-Council OC
- Cancelled ⊗
- Reservation ⊘
- Sand & Gravel ⊙
- Land Use permit ◇

DATE OF ISSUE
SEP 24 1998
PROVINCIAL RECORDING OFFICE - SUDBURY

THE INFORMATION THAT APPEARS ON THIS MAP HAS BEEN COMPILED FROM VARIOUS SOURCES, AND ACCURACY IS NOT GUARANTEED. THOSE WISHING TO STAKE MINING CLAIMS SHOULD CONSULT WITH THE MINING RECORDER MINISTRY OF NORTHERN DEVELOPMENT AND MINES; FOR ADDITIONAL INFORMATION ON THE STATUS OF THE LANDS SHOWN HEREON.

CIRCULATED AUGUST 15/96

ARCHIVED SEPT 17/96

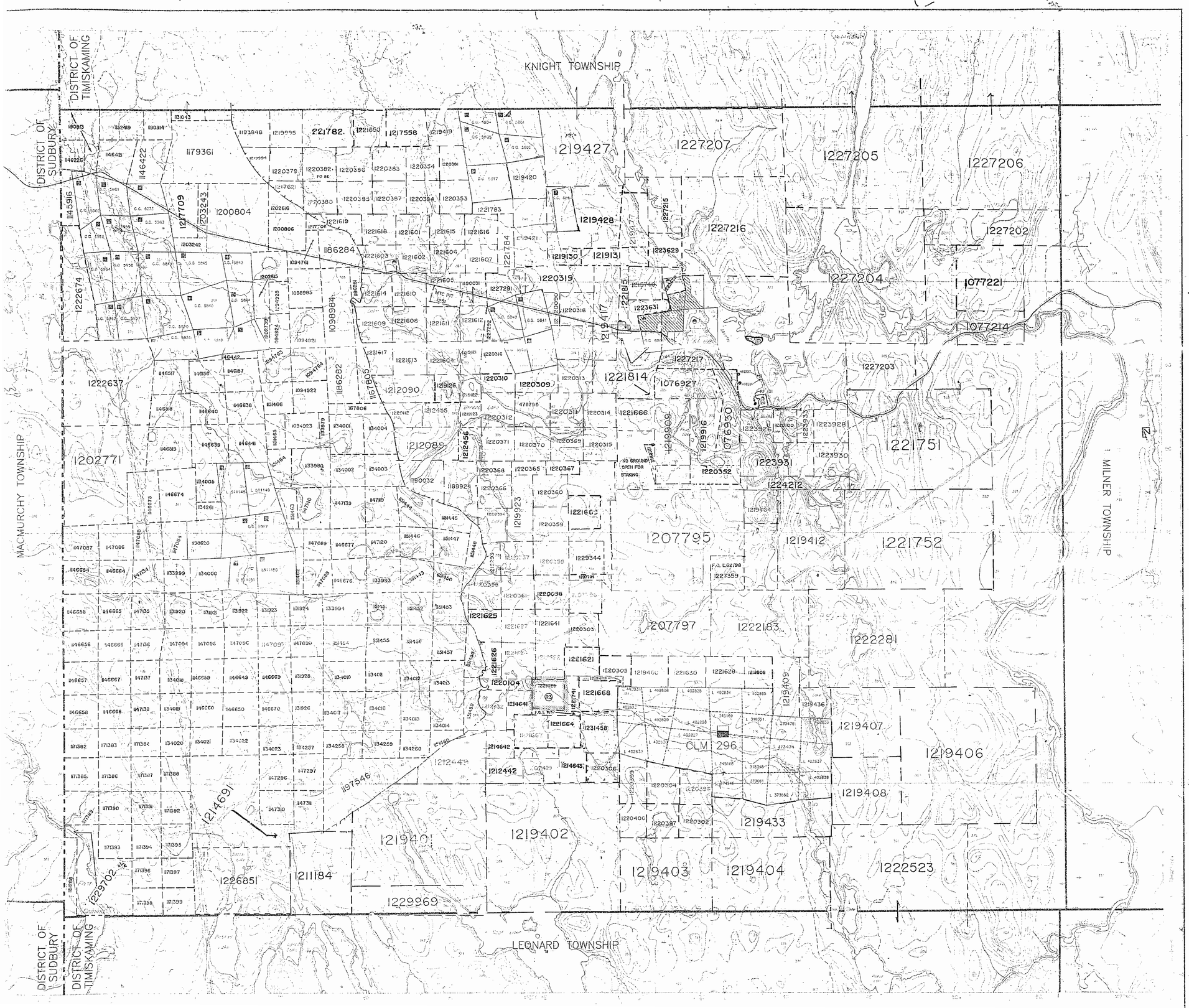

Ministry of Natural Resources
Ministry of Northern Development and Mines
Ontario

INDEX TO LAND DISPOSITION

PLAN
~~M.253~~
G-3725
TOWNSHIP
TYRRELL

M.N.R. ADMINISTRATIVE DISTRICT
KIRKLAND LAKE

MINING DIVISION
LARDER LAKE

LAND TITLES/REGISTRY DIVISION
TIMISKAMING

Scale 1:20 000

Contour interval 10 Metres

DATE OF ISSUE

OCT 2 9 1998

PROVINCIAL RECORDING OFFICE - SUDBURY

AREAS WITHDRAWN FROM DISPOSITION
MRO – Mining Rights Only
SRO – Surface Rights Only
M+S – Mining and Surface Rights

Description	Order No.	Date	Disposition	File
R1 W-L-58/96 NER		SEPT 17/96	SRO	ARCHAEOLOGICAL SITE
~~R2 W-L-15/97 NER MAY 30/97~~				
R3 SEC 35	W-L-40/98	OCT 13/98	M&S	195150

SYMBOLS

Boundary
Administrative District
Township, Meridian, Baseline
Road allowance: surveyed, shoreline
Lot/Concession: surveyed, unsurveyed
Parcel: surveyed, unsurveyed
Right-of-way: road, railway, utility
Reservation
Cliff, Pit, Pile
Contour
Interpolated
Approximate
Depression
Control point (horizontal)
Flooded land
Mine shaft
Pipeline (above ground)
Railway: single track, double track, abandoned
Watercourse: Intermittent
Road: highway, county, township, access, trail, bush
Shoreline (original)
Transmission line
Wooded area

DISPOSITION OF CROWN LANDS

Patent
Surface & Mining Rights
Surface Rights Only
Mining Rights Only

Lease
Surface & Mining Rights
Surface Rights Only
Mining Rights Only

Licence of Occupation
Order-in-Council
Cancelled
Reservation
Sand & Gravel
Land Use permit

THE INFORMATION THAT APPEARS ON THIS MAP HAS BEEN COMPILED FROM VARIOUS SOURCES, AND ACCURACY IS NOT GUARANTEED. THOSE WISHING TO STAKE MINING CLAIMS SHOULD CONSULT WITH THE MINING RECORDER, MINISTRY OF NORTHERN DEVELOPMENT AND MINES, FOR ADDITIONAL INFORMATION ON THE STATUS OF THE LANDS SHOWN HEREON.

CIRCULATED AUGUST 15/96

ARCHIVED SEPT 1[illegible]/96

253

Knight Twp.

MacMurchy Twp.

Milner Twp.

Leonard Twp.

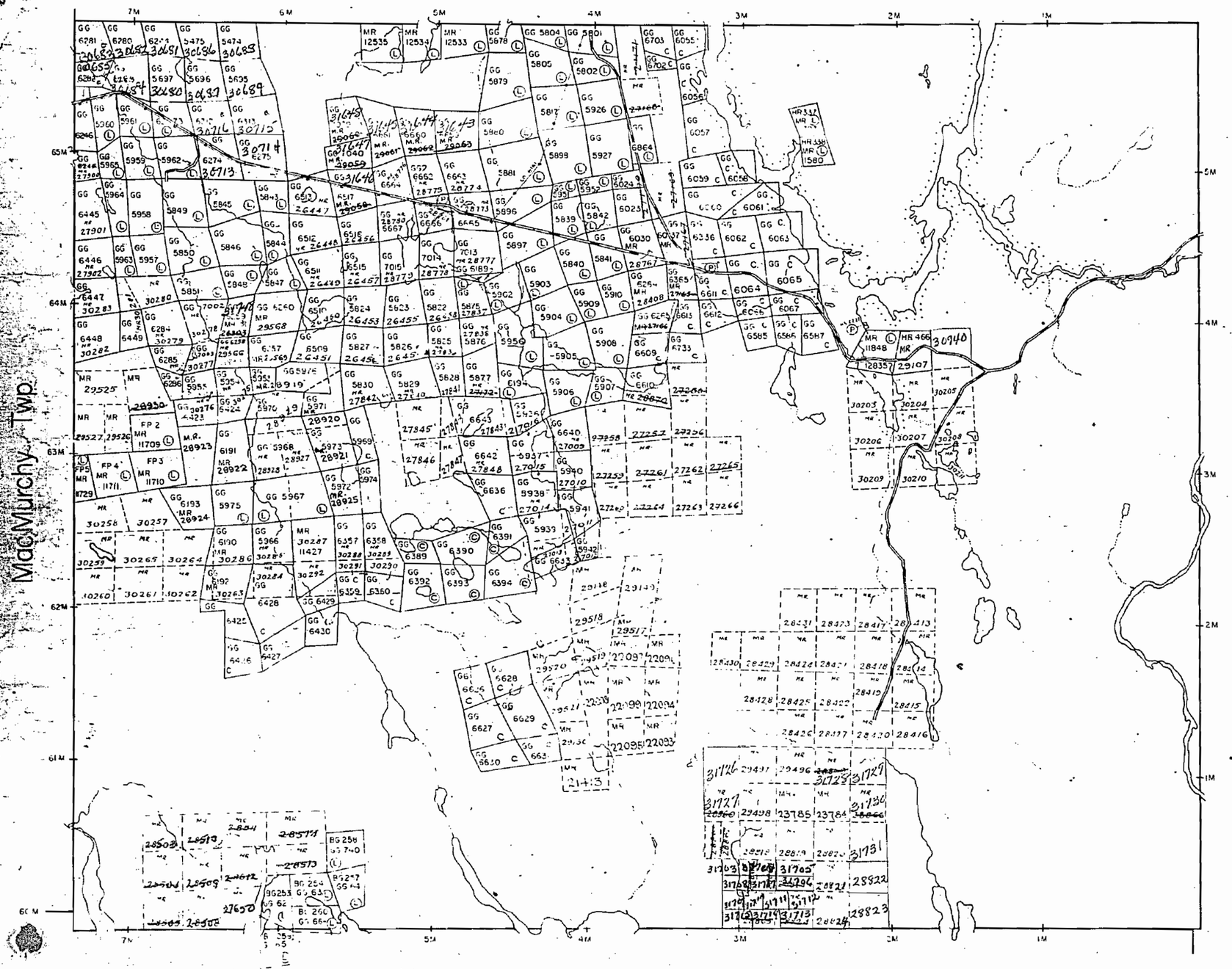

THE TOWNSHIP OF

TYRRELL

DISTRICT OF TIMISKAMING

MONTREAL RIVER MINING DIVISION

SCALE: 1-INCH = 40 CHAINS

LEGEND

PATENTED LAND	(P)
CROWN LAND SALE	C.S.
LEASES	(L)
LOCATED LAND	Loc.
LICENSE OF OCCUPATION	L.O.
MINING RIGHTS ONLY	M.R.O.
SURFACE RIGHTS ONLY	S.R.O.
ROADS	
IMPROVED ROADS	
KING'S HIGHWAYS	
RAILWAYS	
POWER LINES	
MARSH OR MUSKEG	
MINES	

NOTES

400' Reserve to Dept. of Lands & Forests shown thus:

Surface Rights Only patented for 6165 Acre being part of Mg Cl[illegible] 694

PLAN NO.- M. 253

DEPARTMENT OF MINES
—ONTARIO—

Ontario Natural Resources — Northern Development and Mines

INDEX TO LAND DISPOSITION

M.N.R. ADMINISTRATIVE DISTRICT
KIRKLAND LAKE

PLAN
~~M.253~~
G-3725
TOWNSHIP
TYRRELL

MINING DIVISION
LARDER LAKE

LAND TITLES/REGISTRY DIVISION
TIMISKAMING

Scale 1:20 000

1000 Metres 0 1000 2000 Metres

1000 Feet 0 1000 2000 3000 4000 5000 6000 7000 8000 9000 10 000 Feet

Contour interval 10 Metres

DATE OF ISSUE

OCT 21 1998

PROVINCIAL RECORDING OFFICE - SUDBURY

AREAS WITHDRAWN FROM DISPOSITION
MRO – Mining Rights Only
SRO – Surface Rights Only
M+S – Mining and Surface Rights

No.	Description	Order No.	Date	Disposition	File
(R)	W-L-58/96 NER		SEPT 17/96	SRO	ARCHAEOLOGICAL SIT
~~(R2)~~	~~W-L-15/97 NER~~		~~MAY 30/97~~		
(3)	SEC 35 W-L-40/98		OCT 13/98	MAS	195150

SYMBOLS

- Boundary
  - Administrative District
  - Township, Meridian, Baseline
  - Road allowance: surveyed / shoreline
  - Lot/Concession: surveyed / unsurveyed
  - Parcel: surveyed / unsurveyed
  - Right-of-way: road / railway / utility
  - Reservation
  - Cliff, Pit, Pile
- Contour
  - Interpolated
  - Approximate
  - Depression
- Control point (horizontal)
- Flooded land
- Mine shaft
- Pipeline (above ground)
- Railway: single track / double track / abandoned
- River/Stream/Creek
  - Intermittent
- Road: highway, county, township / access / trail, bush
- Shoreline (original)
- Transmission line
- Wooded area

DISPOSITION OF CROWN LANDS

- Patent
  - Surface & Mining Rights
  - Surface Rights Only
  - Mining Rights Only
- Lease
  - Surface & Mining Rights
  - Surface Rights Only
  - Mining Rights Only
- Licence of Occupation
- Order-in-Council — OC
- Cancelled
- Reservation
- Sand & Gravel
- Land Use permit

THE INFORMATION THAT APPEARS ON THIS MAP HAS BEEN COMPILED FROM VARIOUS SOURCES, AND ACCURACY IS NOT GUARANTEED. THOSE WISHING TO STAKE MINING CLAIMS SHOULD CONSULT WITH THE MINING RECORDER MINISTRY OF NORTHERN DEVELOPMENT AND MINES. FOR ADDITIONAL INFORMATION ON THE STATUS OF THE LANDS SHOWN HEREON.

CIRCULATED AUGUST 15/96

ARCHIVED SEPT 17/96

253

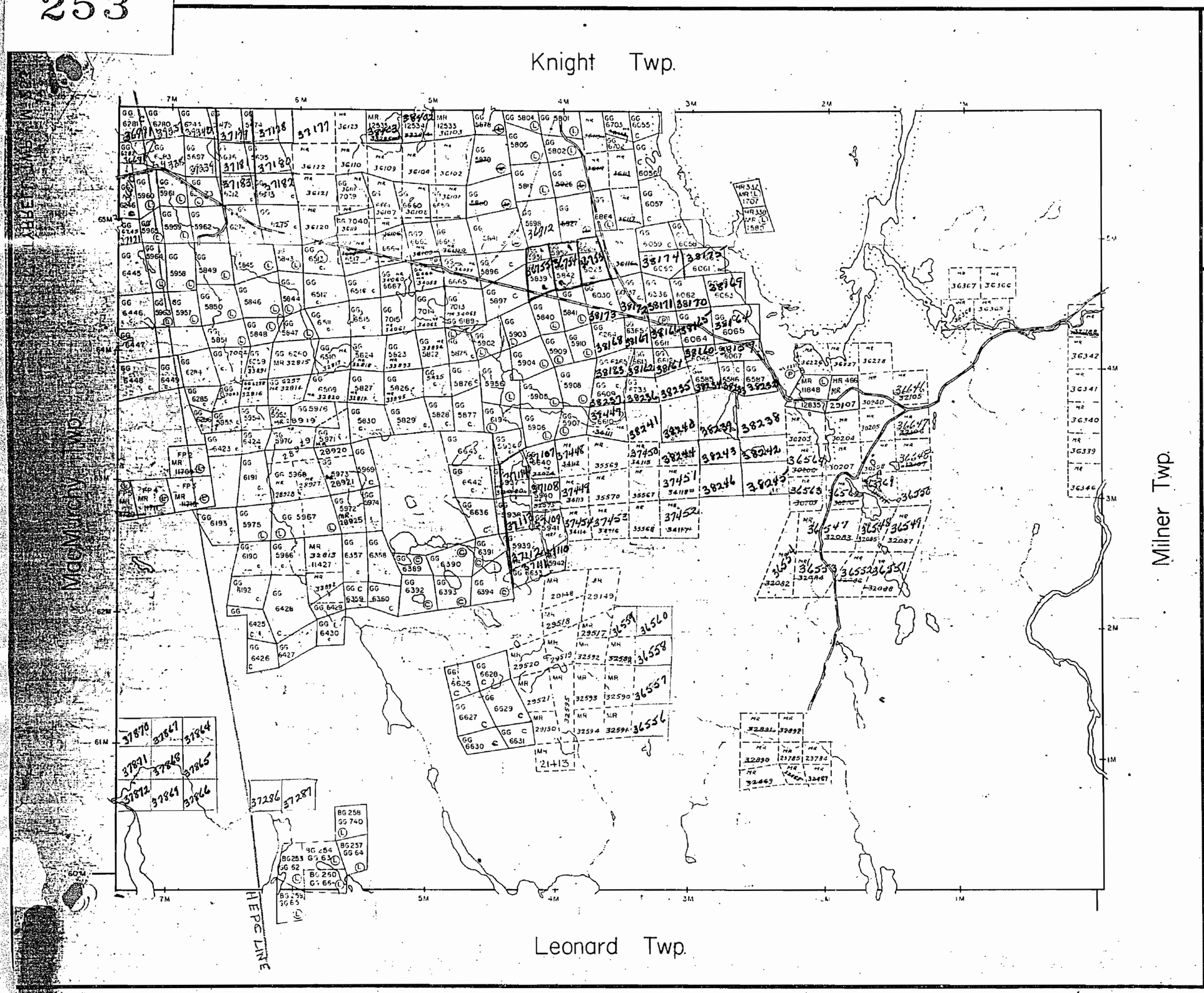

THE TOWNSHIP OF

TYRRELL

DISTRICT OF TIMISKAMING

MONTREAL RIVER MINING DIVISION

SCALE: 1-INCH = 40 CHAINS

LEGEND

PATENTED LAND	Ⓟ
CROWN LAND SALE	C.S.
LEASES	Ⓛ
LOCATED LAND	Loc
LICENSE OF OCCUPATION	L.O.
MINING RIGHTS ONLY	M.R.O.
SURFACE RIGHTS ONLY	S.R.O.
ROADS	
IMPROVED ROADS	
KING'S HIGHWAYS	
RAILWAYS	
POWER LINES	
MARSH OR MUSKEG	
MINES	

NOTES

400' Surface rights reservation around all lakes & rivers.

Surface Rights [illegible]

MONTREAL RIVER RECEIVED JUN 3 1963 MINING DIVISION

PLAN NO.- M. 253

DEPARTMENT OF MINES
—ONTARIO—

Knight Twp. - M.228

Macmurchy Twp. - M.842

Milner Twp. - M.236

Leonard Twp. - M. 232

THE TOWNSHIP OF

TYRRELL

CAUTION FILED

DISTRICT OF TIMISKAMING

LARDER LAKE MINING DIVISION

SCALE: 1-INCH = 40 CHAINS

LEGEND

PATENTED LAND	(P)
CROWN LAND SALE	C.S.
LEASES	(L)
LOCATED LAND	Loc.
LICENSE OF OCCUPATION	L.O.
MINING RIGHTS ONLY	M.R.O.
SURFACE RIGHTS ONLY	S.R.O.
ROADS	
IMPROVED ROADS	
KING'S HIGHWAYS	
RAILWAYS	
POWER LINES	
MARSH OR MUSKEG	
MINES	
CANCELLED	C.
PATENTED FOR SURFACE RIGHTS ONLY	

NOTES

400' Surface Rights Reservation along the shores of all lakes & rivers

DATE OF ISSUE DEC 30 1975

PLAN NO.- M.253

ONTARIO #12

MINISTRY OF NATURAL RESOURCES

SURVEYS AND MAPPING BRANCH

Bob K.

geology reference-COBALT

RESIDENT GEO.

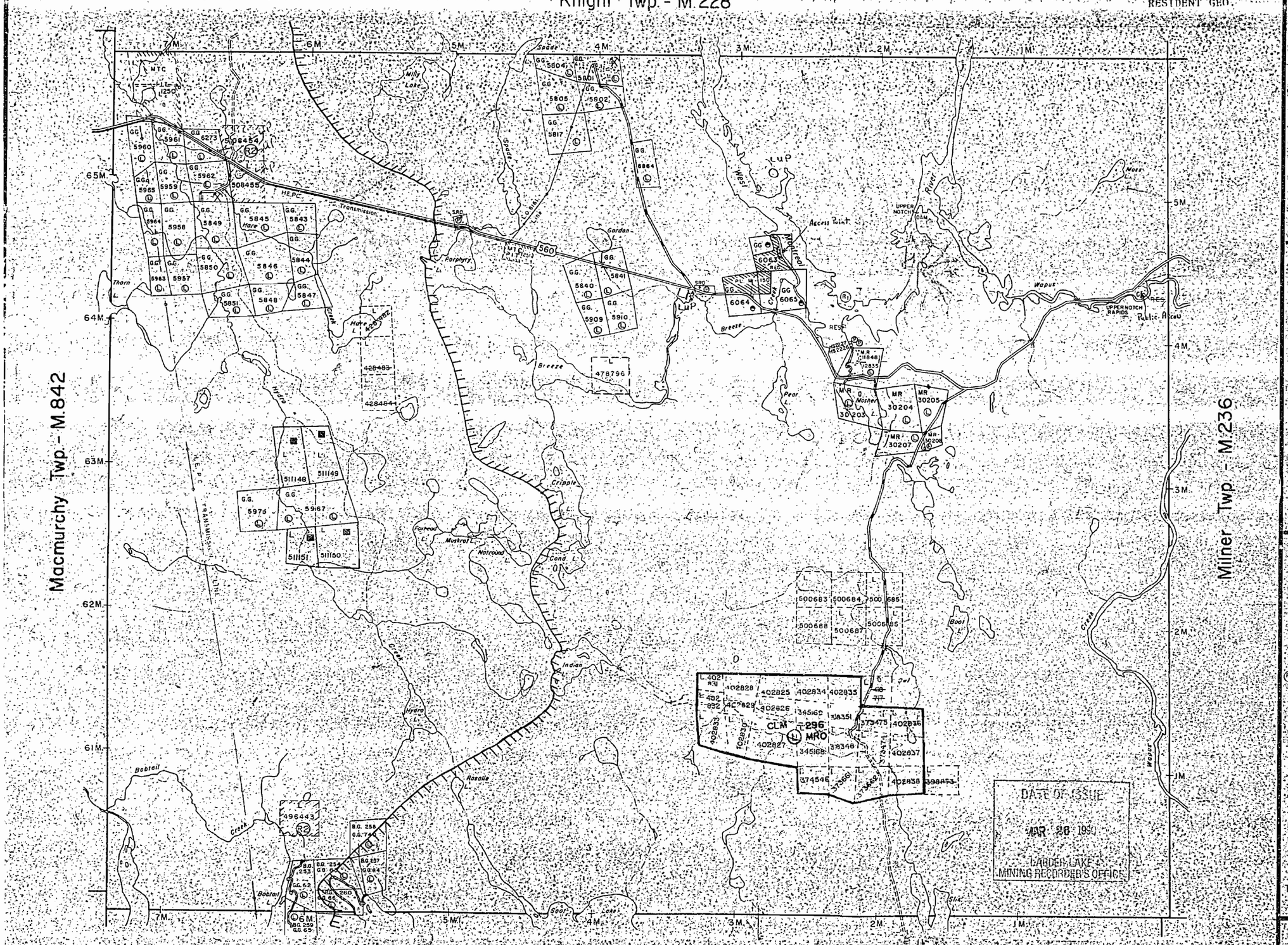

"THIS MAP SHOWS THE APPROXIMATE LOCATION OF THE BOUNDARIES OF THE AREA WHICH IS THE SUBJECT OF CURRENT LITIGATION. THE EXACT LOCATION WILL BE SHOWN FOLLOWING CONFIRMATION BY THE PARTIES TO THE ACTION."

NOTICE OF FORESTRY ACTIVITY

THIS TOWNSHIP / AREA FALLS WITHIN THE ELK LAKE MANAGEMENT UNIT AND MAY BE SUBJECT TO FORESTRY OPERATIONS. THE MNR UNIT FORESTER FOR THIS AREA CAN BE CONTACTED AT:

P.O. BOX 129
SWASTIKA, ONTARIO
POK ITO
705-642-3222

THE TOWNSHIP OF

TYRRELL

DISTRICT OF TIMISKAMING

LARDER LAKE MINING DIVISION

SCALE: 1-INCH = 40 CHAINS

LEGEND

PATENTED LAND	Ⓟ
CROWN LAND SALE	C.S.
LEASES	Ⓛ
LOCATED LAND	Loc
LICENSE OF OCCUPATION	L.O.
MINING RIGHTS ONLY	M.R.O.
SURFACE RIGHTS ONLY	S.R.O.
ROADS	
IMPROVED ROADS	
KING'S HIGHWAYS	
RAILWAYS	
POWER LINES	
MARSH OR MUSKEG	
MINES	
CANCELLED	C
PATENTED FOR SURFACE RIGHTS ONLY	

NOTES

400' Surface Rights Reservation along the shores of all lakes & rivers

Areas withdrawn from staking under Section 43 of the Mining Act (R.S.O. 1970)

Order No.	File	Date	Disposition
R1 W.20/78	87848	20/4/78	S.R.O.

Surface and Mining Rights on all Crown land in this Township withdrawn from prospecting, staking out, sale or lease Sec. 36, R.S.O. 1980, The Mining Act. Order No. NRW-11/82 Effective Oct. 19 1982, 2:00 pm

R2 SURFACE AND MINING RIGHTS WITHDRAWN FROM STAKING SECTION 36 OF THE MINING ACT R.S.O. 1980, ORDER W-L2-90 NR EFFECTIVE APRIL 3, 1990 7:01 AM E.S.T.

Township closed to staking effective May 8/78, Section 38(f) of the Mining Act

PLAN NO. - M.253

ONTARIO #12

MINISTRY OF NATURAL RESOURCES

SURVEYS AND MAPPING BRANCH