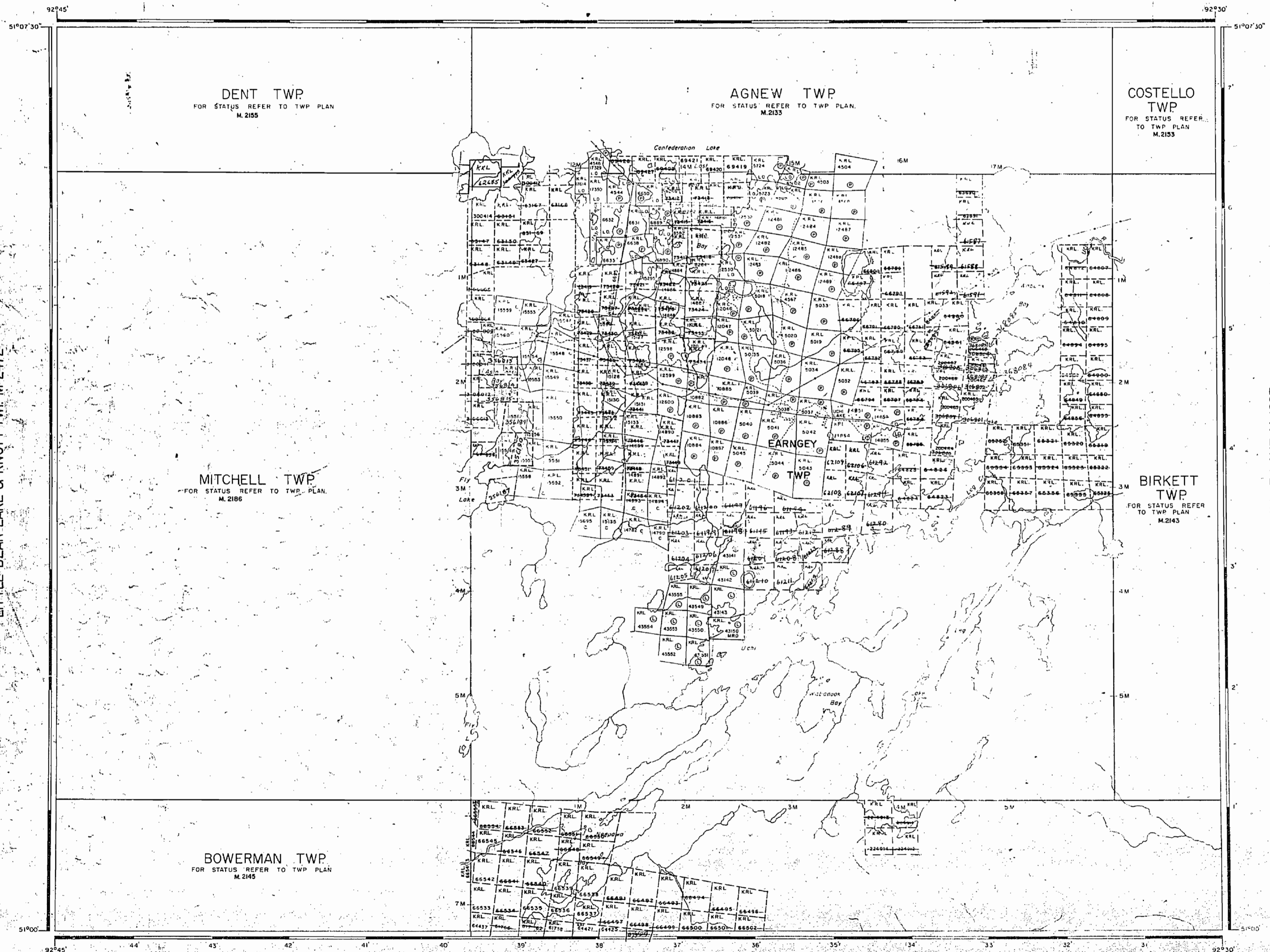


2157



AREA OF  
**UCHI LAKE**  
 & EARNGEY TWP  
 DISTRICT OF  
 KENORA  
 PATRICIA PORTION  
 RED LAKE  
 MINING DIVISION  
 SCALE: 1-INCH = 40' CHAINS


**LEGEND**

|                       |   |        |
|-----------------------|---|--------|
| PATENTED LAND         | ⊙ | C.S.   |
| CROWN LAND SALE       | ⊙ | C.S.   |
| LEASES                | ⊙ | ⊙      |
| LOCATED LAND          | ⊙ | Loc.   |
| LICENSE OF OCCUPATION | ⊙ | L.O.   |
| MINING RIGHTS ONLY    | ⊙ | M.R.O. |
| SURFACE RIGHTS ONLY   | ⊙ | S.R.O. |
| ROADS                 | — | —      |
| IMPROVED ROADS        | — | —      |
| KING'S HIGHWAYS       | — | —      |
| RAILWAYS              | — | —      |
| POWER LINES           | — | —      |
| MARSH OR MUSKEG       | — | —      |
| MINES                 | — | —      |
| CANCELLED             | — | —      |

**NOTES**

400' Surface Rights Reservation around all Lakes and Rivers

H.E.P.C. Transmission Line - File #11940 - 100' wide



NATIONAL TOPOGRAPHIC SERIES 52  
 PLAN NO. **M-2157**  
 ONTARIO  
 DEPARTMENT OF MINES  
 AND NORTHERN AFFAIRS

2157

AREA OF

# UCHI LAKE & EARNGEY TWP.

DISTRICT OF  
KENORA  
PATRICIA PORTION

RED LAKE  
MINING DIVISION

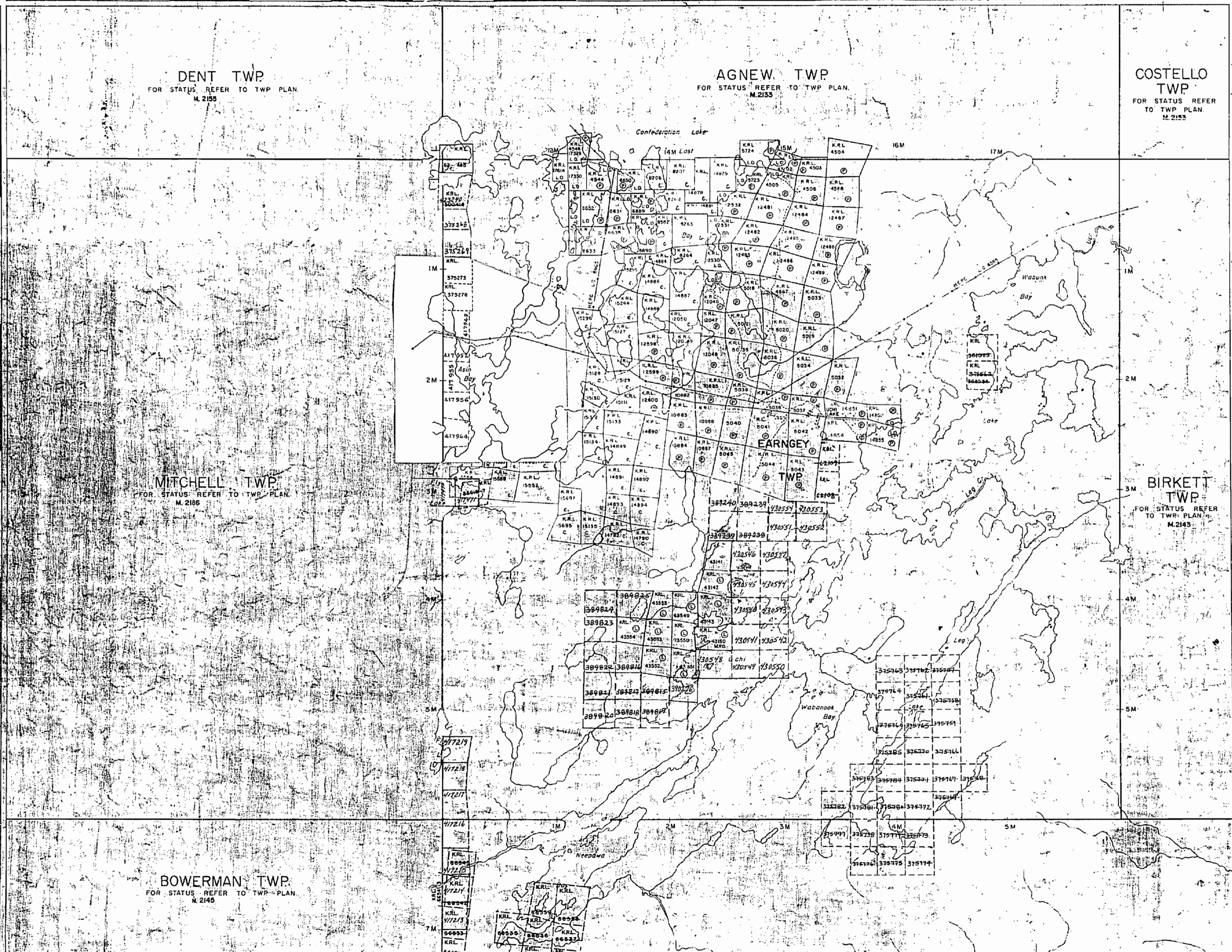
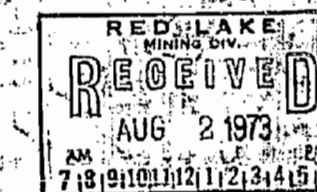
SCALE: 1-INCH = 40 CHAINS

### LEGEND

- PATENTED LAND ⊙
- CROWN LAND SALE, C.S.
- LEASES ⊖
- LOCATED LAND ⊙
- LICENSE OF OCCUPATION L.O.
- MINING RIGHTS ONLY M.R.O.
- SURFACE RIGHTS ONLY S.R.C.
- ROADS —
- IMPROVED ROADS —
- KING'S HIGHWAYS —
- RAILWAYS —
- POWER LINES —
- MARSH OR MUSKEG —
- MINES —
- CANCELLED —

### NOTES

- 400' Surface Rights Reservation around all Lakes and Rivers.
- HEPC Transmission Line - File 41940 - 100' wide



SLATE LAKE M-24:2

NATIONAL TOPOGRAPHIC SERIES 52 N

PLAN NO. M-2157

ONTARIO  
MINISTRY OF NATURAL RESOURCES  
SURVEYS AND MAPPING BRANCH

2157

AREA OF

**UCHI LAKE & EARNGEY TWP**

DISTRICT OF KENORA  
PATRICIA PORTION

RED LAKE MINING DIVISION

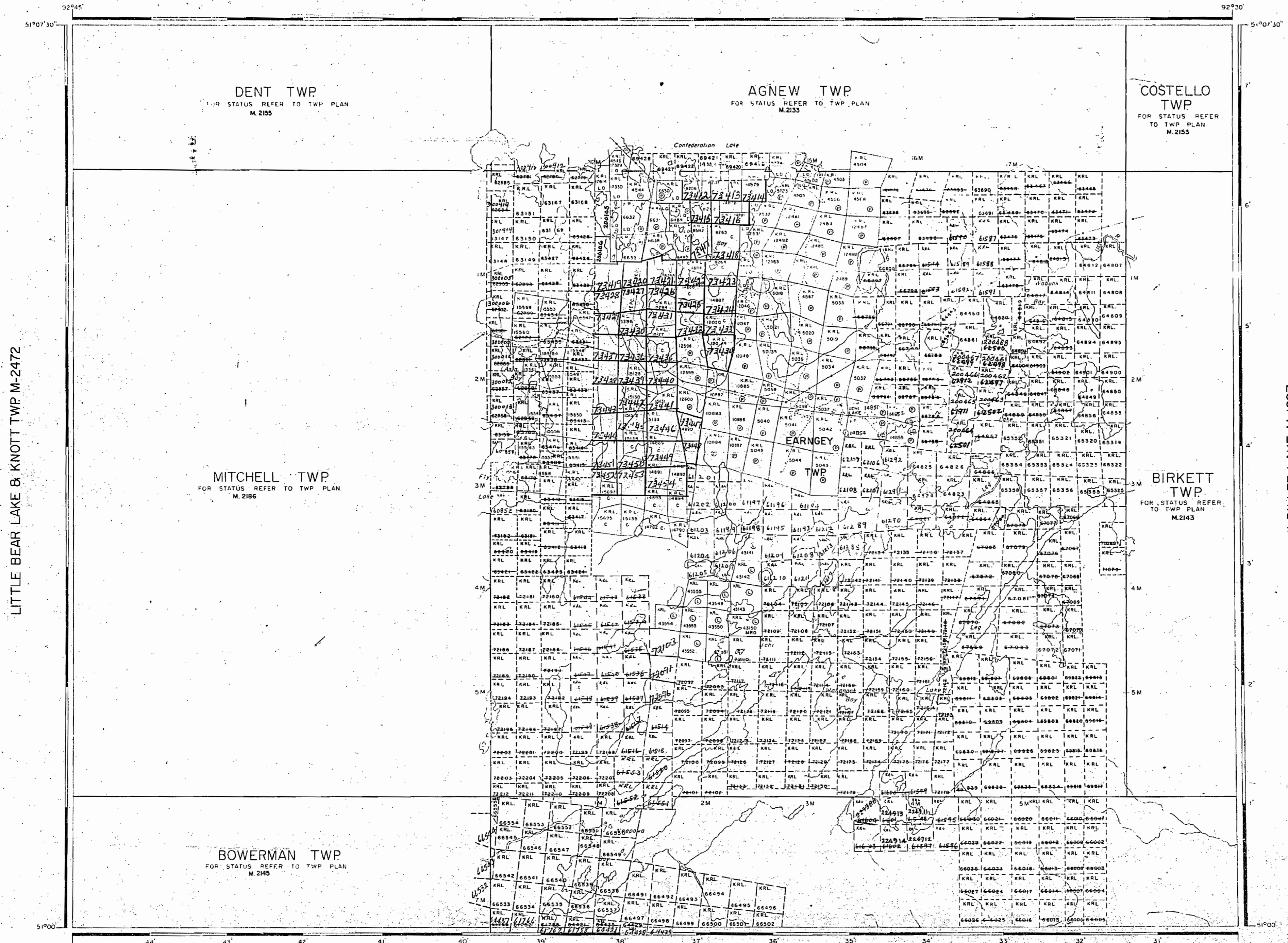
SCALE: 1-INCH = 40 CHAINS

LEGEND

- PATENTED LAND Ⓟ
- CROWN LAND SALE C.S.
- LEASES Ⓞ
- LOCATED LAND L.O.
- LICENSE OF OCCUPATION L.O.
- MINING RIGHTS ONLY M.R.O.
- SURFACE RIGHTS ONLY S.R.O.
- ROADS —
- IMPROVED ROADS —
- KING'S HIGHWAYS —
- RAILWAYS —
- POWER LINES —
- MARSH OR MUSKEG —
- MINES Ⓧ
- CANCELLED C


NOTES

- 400' Surface Rights Reservation around all Lakes and Rivers
- HEPC Transmission Line - File -11940- 100' wide



LITTLE BEAR LAKE & KNOTT TWP M-2472

JUBILEE LAKE M-1697



PLAN NO. **M-2157**

DEPARTMENT OF MINES

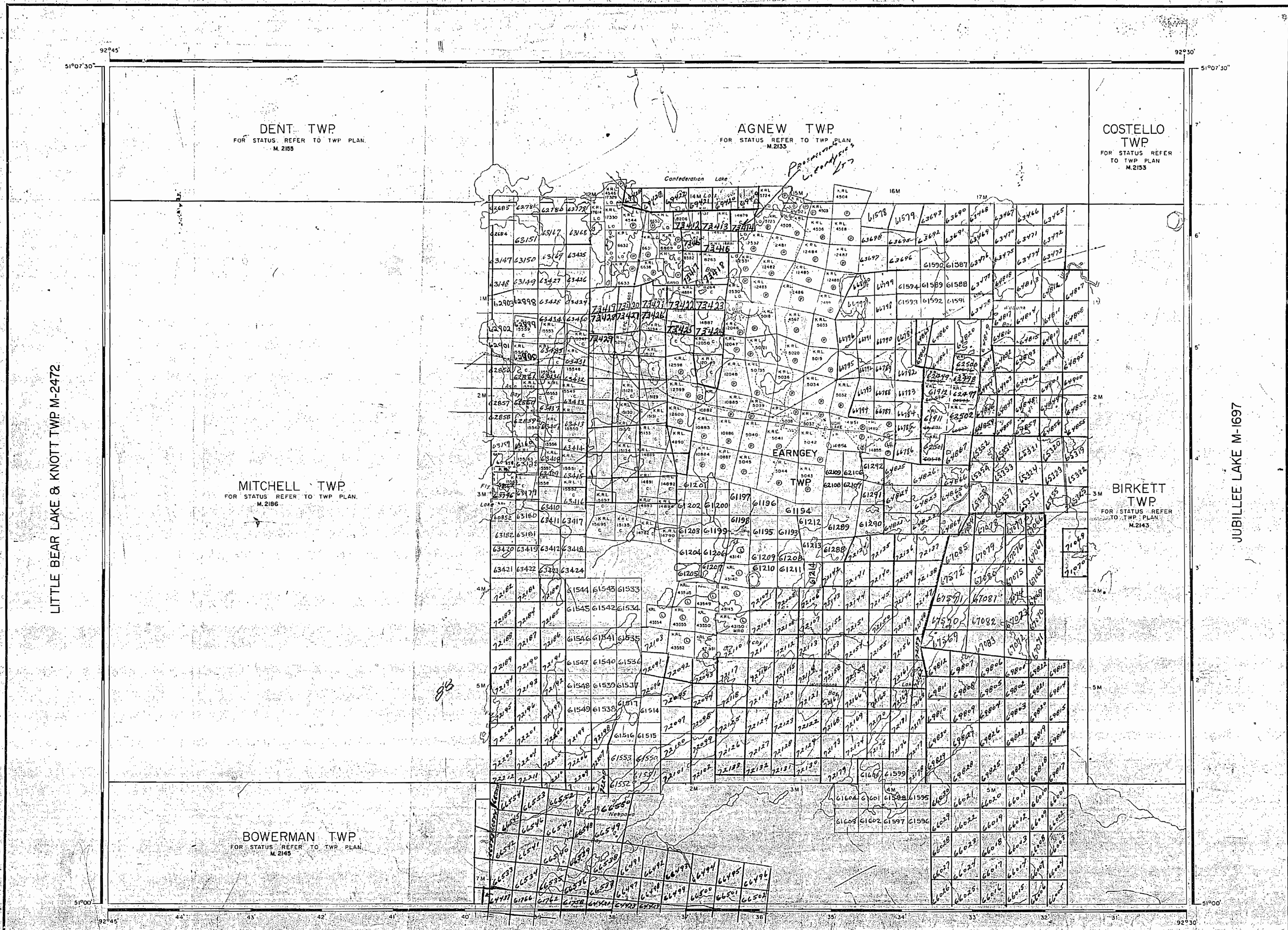
- ONTARIO -

SLATE LAKE M-2412

2157

1013-101

1013-101



AREA OF

# UCHI LAKE & EARNGEY TWP

DISTRICT OF KENORA  
PATRICIA PORTION

RED LAKE MINING DIVISION

SCALE: 1-INCH = 40 CHAINS

**LEGEND**

|                       |        |
|-----------------------|--------|
| PATENTED LAND         | Ⓟ      |
| CROWN LAND SALE       | C.S.   |
| LEASES                | Ⓞ      |
| LOCATED LAND          | Loc.   |
| LICENSE OF OCCUPATION | L.O.   |
| MINING RIGHTS ONLY    | M.R.O. |
| SURFACE RIGHTS ONLY   | S.R.O. |
| ROADS                 | —      |
| IMPROVED ROADS        | —      |
| KING'S HIGHWAYS       | —      |
| RAILWAYS              | —      |
| POWER LINES           | —      |
| MARSH OR MUSKEG       | —      |
| MINES                 | Ⓜ      |
| CANCELLED             | C.     |

**NOTES**

400' Surface Rights Reservation around all Lakes and Rivers.

HEPC, Transmission Line - File 11940 - 100' wide.

JUBILEE LAKE M-1697

**RECEIVED**  
RED LAKE MINING DIV.  
JAN 29 1968  
AM 788, 10, 11, 12, 13, 14, 58

PLAN NO **M-2157**

DEPARTMENT OF MINES  
- ONTARIO -

LITTLE BEAR LAKE & KNOTT TWP M-2472

DENT TWP  
FOR STATUS REFER TO TWP PLAN  
M.2155

AGNEW TWP  
FOR STATUS REFER TO TWP PLAN  
M.2153

COSTELLO TWP  
FOR STATUS REFER TO TWP PLAN  
M.2153

MITCHELL TWP  
FOR STATUS REFER TO TWP PLAN  
M.2186

BIRKETT TWP  
FOR STATUS REFER TO TWP PLAN  
M.2143

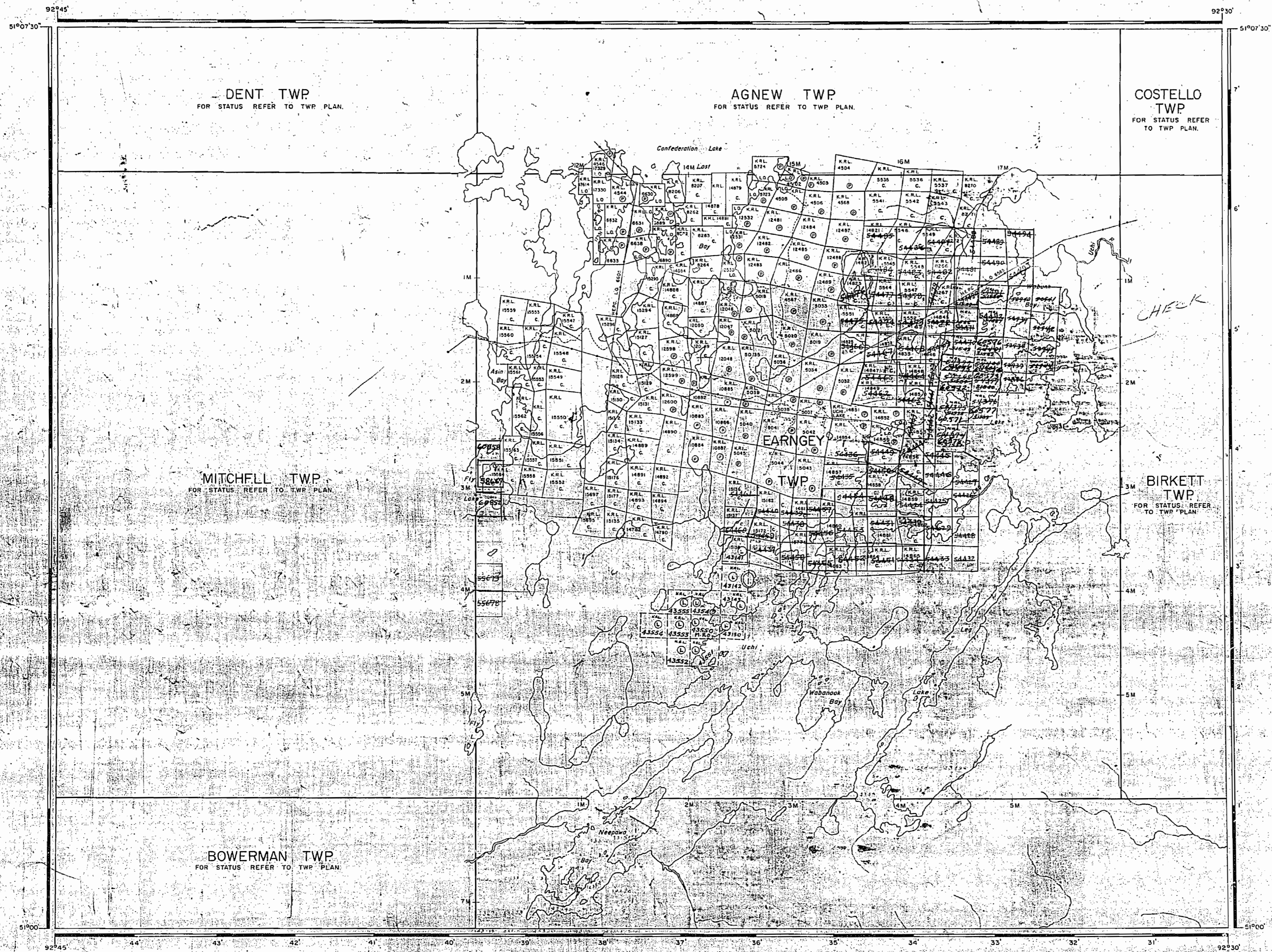
BOWERMAN TWP  
FOR STATUS REFER TO TWP PLAN  
M.2145

SLATE LAKE M-2412

511923

2157

TRIM LINE



AREA OF  
**UCHI LAKE  
 & EARNGEY TWP.**  
 DISTRICT OF  
 KENORA  
 PATRICIA PORTION  
 RED LAKE  
 MINING DIVISION  
 SCALE: 1-INCH = 40 CHAINS

**LEGEND**

|                       |        |
|-----------------------|--------|
| PATENTED LAND         | ⊙      |
| CROWN LAND SALE       | C.S.   |
| LEASES                | ⊙      |
| LOCATED LAND          | Loc.   |
| LICENSE OF OCCUPATION | L.O.   |
| MINING RIGHTS ONLY    | M.R.O. |
| SURFACE RIGHTS ONLY   | S.R.O. |
| ROADS                 | —      |
| IMPROVED ROADS        | —      |
| KING'S HIGHWAYS       | —      |
| RAILWAYS              | —      |
| POWER LINES           | —      |
| MARSH OR MUSKEG       | —      |
| MINES                 | ⊙      |
| CANCELLED             | C.     |

**NOTES**  
 400' Reserve around all lakes & rivers to  
 Dept of Lands & Forests  
 HEPC Transmission Line - File 11940 - 100' wide.

1967?

PLAN NO. **M-2157**  
 DEPARTMENT OF MINES  
 - ONTARIO -

AREA OF

**UCHI LAKE & EARNGEY TWP**

DISTRICT OF  
KENORA  
PATRICIA PORTION

RED LAKE  
MINING DIVISION

SCALE: 1-INCH = 40 CHAINS

**LEGEND**

|                       |        |
|-----------------------|--------|
| PATENTED LAND         | ⊙      |
| CROWN LAND SALE       | C.S.   |
| LEASES                | ⊖      |
| LOCATED LAND          | Loc    |
| LICENSE OF OCCUPATION | L.O.   |
| MINING RIGHTS ONLY    | M.R.O. |
| SURFACE RIGHTS ONLY   | S.R.O. |
| ROADS                 | —      |
| IMPROVED ROADS        | —      |
| KING'S HIGHWAYS       | —      |
| RAILWAYS              | —      |
| POWER LINES           | —      |
| MARSH OR MUSKEG       | —      |
| MINES                 | ⊗      |
| CANCELLED             | ⊘      |

**NOTES**

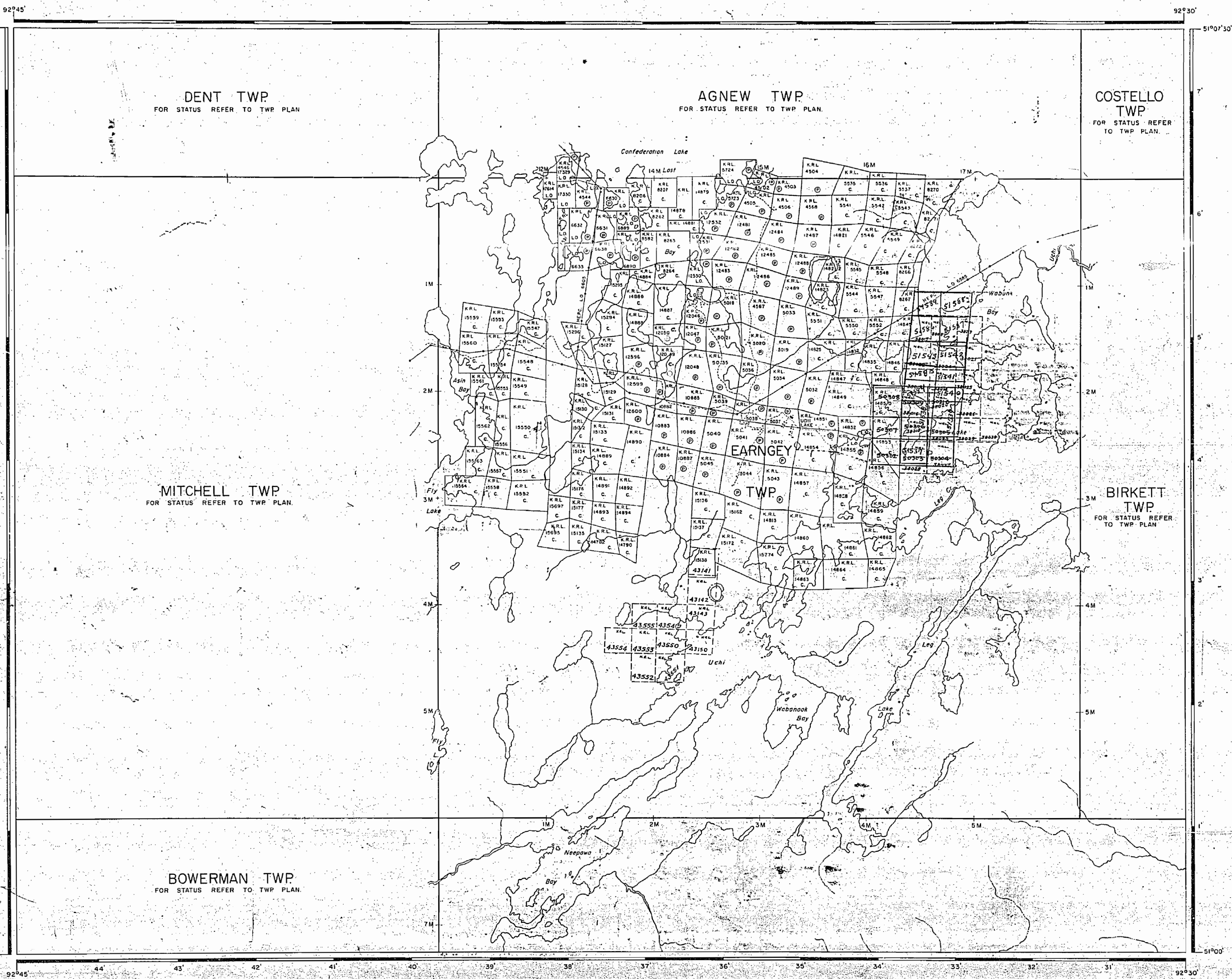
400' Reserve around all lakes & rivers to Dept of Lands & Forests

H.E.P.C. Transmission Line - File 11940 - 100' wide



PLAN NO. **M-2157**

DEPARTMENT OF MINES  
— ONTARIO —



2157

M-S121

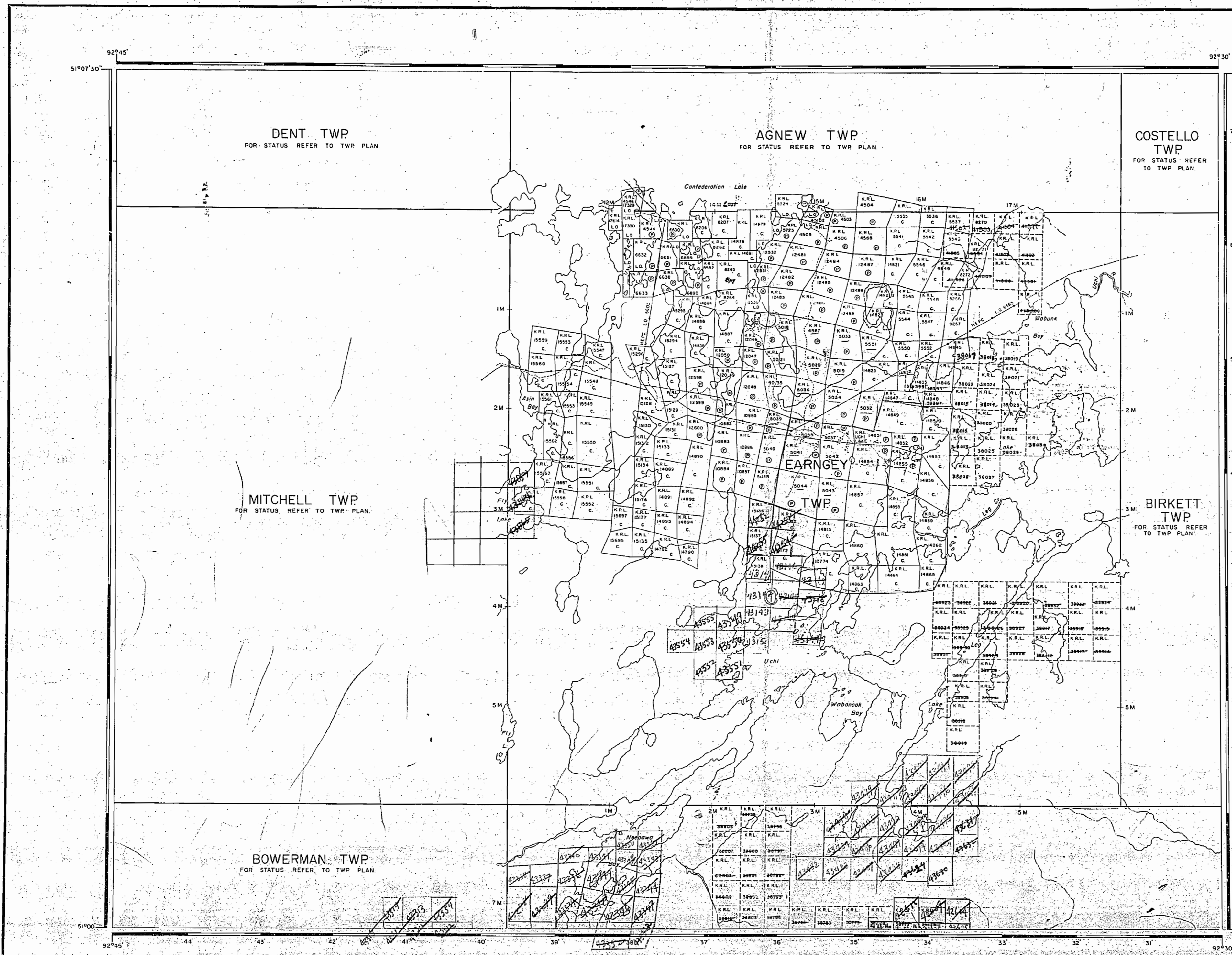
M-S121

UCHI LAKE

UCHI LAKE

M-S121

M-S121



AREA OF  
**UCHI LAKE**  
 & EARNGEY TWP  
 DISTRICT OF  
 KENORA  
 PATRICIA PORTION  
 RED LAKE  
 MINING DIVISION  
 SCALE: 1-INCH = 40 CHAINS

**LEGEND**

|                       |        |
|-----------------------|--------|
| PATENTED LAND         | ⊙      |
| CROWN LAND SALE       | C.S.   |
| LEASES                | ⊖      |
| LOCATED LAND          | Loc.   |
| LICENSE OF OCCUPATION | L.O.   |
| MINING RIGHTS ONLY    | M.R.O. |
| SURFACE RIGHTS ONLY   | S.R.O. |
| ROADS                 | —      |
| IMPROVED ROADS        | —      |
| KING'S HIGHWAYS       | —      |
| RAILWAYS              | —      |
| POWER LINES           | —      |
| MARSH OR MUSKEG       | —      |
| MINES                 | X      |
| CANCELLED             | C.     |

**NOTES**  
 400' Reserve around all lakes & rivers to  
 Dept of Lands & Forests  
 HEPC Transmission Line - File 11940 - 100' wide  
 May 4/60  
 June 30/60  
 June 29/60.

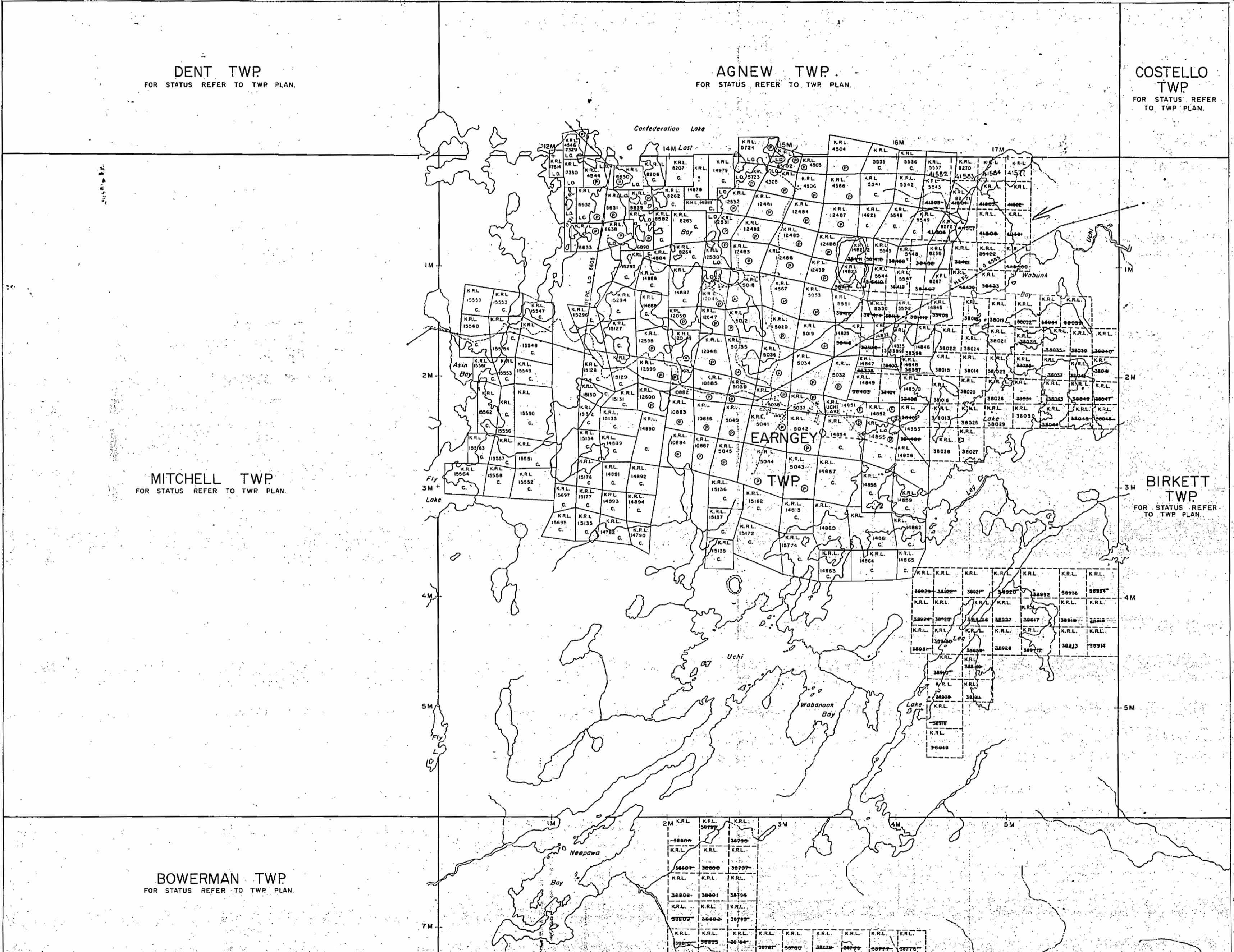


PLAN NO. **M-2157**  
 DEPARTMENT OF MINES  
 - ONTARIO -

M-2157

M-2157

92°45' 51°07'30" 92°30' 51°07'30"



UCHI LAKE

UCHI LAKE

92°45' 44' 43' 42' 41' 40' 39' 38' 37' 36' 35' 34' 33' 32' 31' 92°30' 51°00'

AREA OF  
**UCHI LAKE & EARNGEY TWP**  
 DISTRICT OF KENORA  
 PATRICIA PORTION  
 RED LAKE MINING DIVISION  
 SCALE: 1-INCH = 40 CHAINS

**LEGEND**

|                       |        |
|-----------------------|--------|
| PATENTED LAND         | ⊙      |
| CROWN LAND SALE       | C.S.   |
| LEASES                | ⊙      |
| LOCATED LAND          | L.C.   |
| LICENSE OF OCCUPATION | L.O.   |
| MINING RIGHTS ONLY    | M.R.O. |
| SURFACE RIGHTS ONLY   | S.R.O. |
| ROADS                 | —      |
| IMPROVED ROADS        | —      |
| KING'S HIGHWAYS       | —      |
| RAILWAYS              | —      |
| POWER LINES           | —      |
| MARSH OR MUSKEG       | —      |
| MINES                 | ⊙      |
| CANCELLED             | C      |

**NOTES**  
 400' Reserve around all lakes & rivers to Dept. of Lands & Forests.  
 H.E.P.C. Transmission Line - File 11940 - 100' wide.

PLAN NO. **M-2157**  
 DEPARTMENT OF MINES  
 - ONTARIO -

*Earngey 2157*

M-2157

M-2157