

CONTACT BAY G-2579

LEGEND

- HIGHWAY AND ROUTE No.
- OTHER ROADS
- TRAILS
- SURVEYED LINES:
 TOWNSHIPS, BASE LINES, ETC.
- LOTS, MINING CLAIMS, PARCELS, ETC.
- UNSURVEYED LINES:
 LOT LINES
- PARCEL BOUNDARY
- MINING CLAIMS ETC.
- RAILWAY AND RIGHT OF WAY
- UTILITY LINES
- NON-PERENNIAL STREAM
- FLOODING OR FLOODING RIGHTS
- SUBDIVISION OR COMPOSITE PLAN
- RESERVATIONS
- ORIGINAL SHORELINE
- MARSH OR MUSKEG
- MINES
- TRAVERSE MONUMENT

DISPOSITION OF CROWN LANDS

TYPE OF DOCUMENT	SYMBOL
PATENT, SURFACE & MINING RIGHTS	●
" SURFACE RIGHTS ONLY	○
" MINING RIGHTS ONLY	○
LEASE, SURFACE & MINING RIGHTS	■
" SURFACE RIGHTS ONLY	■
" MINING RIGHTS ONLY	■
LICENCE OF OCCUPATION	▼
ORDER-IN-COUNCIL	OC
RESERVATION	⊙
CANCELLED	⊙
SAND & GRAVEL	⊙

NOTE: MINING RIGHTS IN PARCELS PATENTED PRIOR TO MAY 6, 1913, VESTED IN ORIGINAL PATENTEE BY THE PUBLIC LANDS ACT, R.S.O. 1970, CHAP. 380, SEC. 63, SUBSEC. 1.

REFERENCES

AREAS WITHDRAWN FROM DISPOSITION

- M.R.O. - MINING RIGHTS ONLY
- S.R.O. - SURFACE RIGHTS ONLY
- M.+S. - MINING AND SURFACE RIGHTS

Description	Order No.	Date	Disposition	File
①	434/82	1975/182	S.R.O.	194212

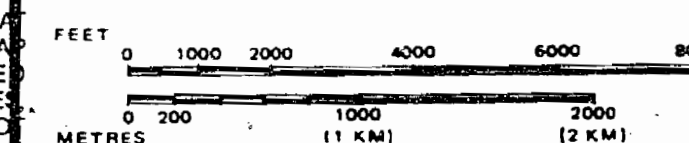
- ② SAND and GRAVEL
- ③ GRAVEL PIT
- ④ M.N.R. GRAVEL RESERVE 1430

22 PROPOSED SHORT TERM L.P. SPRING 26 26 SPRING 26

FLOODING

ROADS INDICATED AS DRYDEN PAPER CO. PRIVATE RD. MAY BE USED BY PROSPECTOR ONLY AFTER HAVING OBTAINED PERMISSION FROM THE DRYDEN PAPER CO., DRYDEN, ONT.

SCALE: 1 INCH = 40 CHAINS

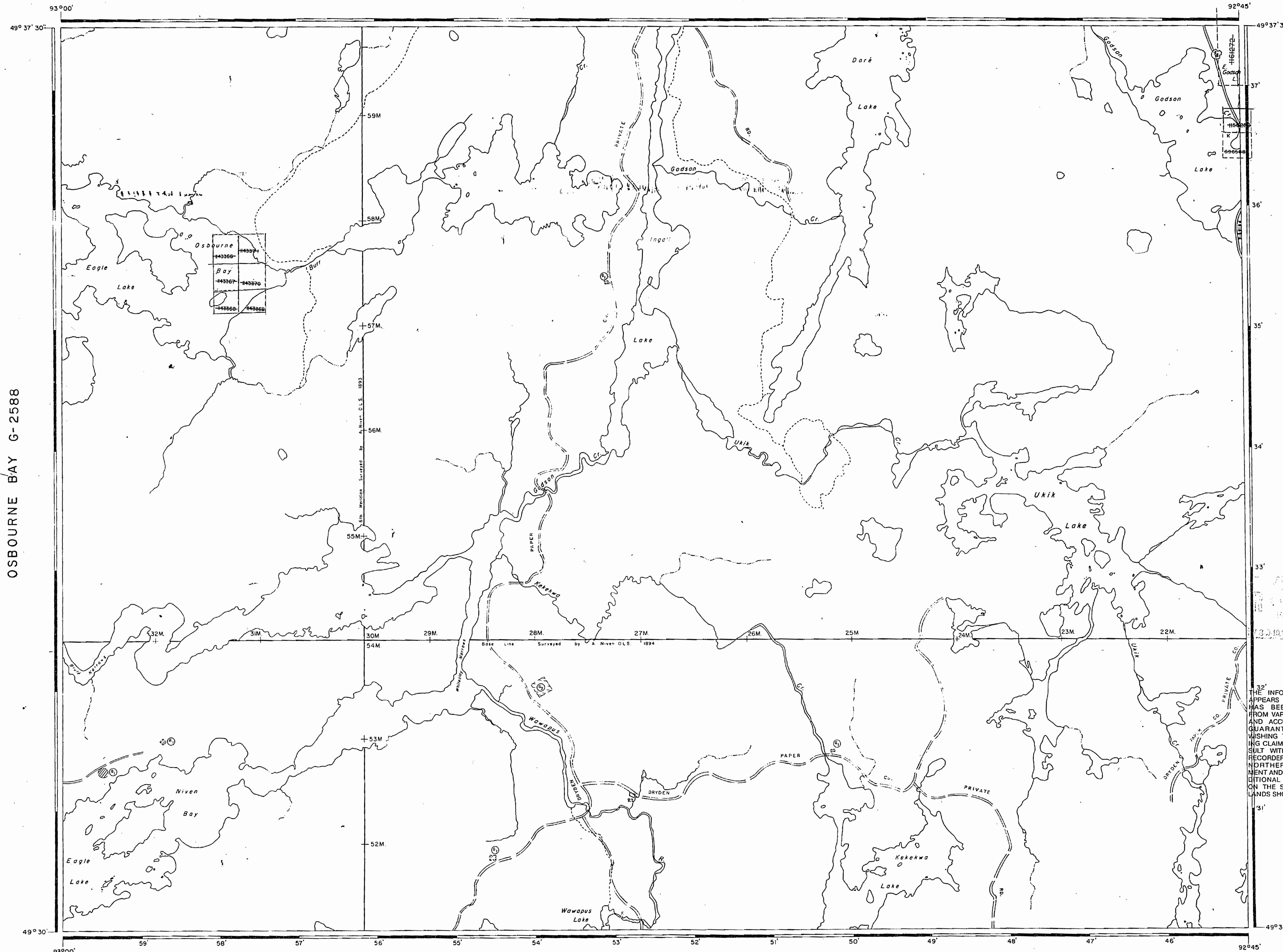


THE INFORMATION THAT APPEARS ON THIS MAP HAS BEEN COMPILED FROM VARIOUS SOURCES AND ACCURACY IS NOT GUARANTEED. THOSE WISHING TO STAKE MINING CLAIMS SHOULD CONSULT WITH THE MINING RECORDER, MINISTRY OF NORTHERN DEVELOPMENT AND MINES, FOR ADDITIONAL INFORMATION ON THE STATUS OF THE LANDS SHOWN HEREON.

AREA
UKIK LAKE
 M.N.R. ADMINISTRATIVE DISTRICT
DRYDEN
 MINING DIVISION
KENORA
 LAND TITLES / REGISTRY DIVISION
KENORA



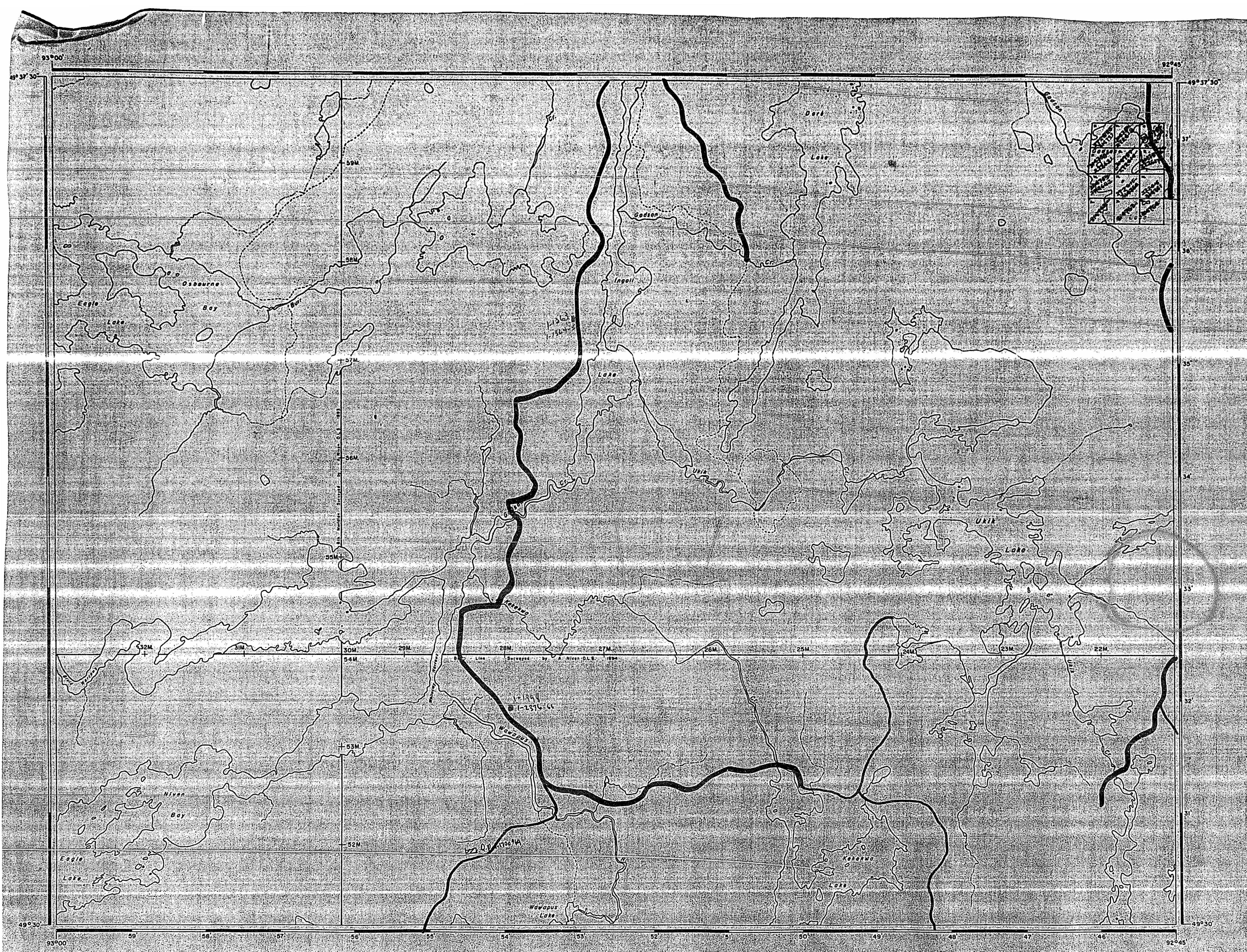
Date FEBRUARY, 1984. Number
 M-2668 **G-2596**



OSBOURNE BAY G-2588

TURTLEPOND LAKE G-2595

HARRER LAKE G-2584



AREA OF
UKIK LAKE
 DISTRICT OF
KENORA
 KENORA
 MINING DIVISION
 SCALE: 1-INCH = 40 CHAINS

LEGEND

PATENTED LAND	⊙
CROWN LAND SALE	⊙
LEASES	⊙
LOCATED LAND	L.O.
LICENSE OF OCCUPATION	L.O.
MINING RIGHTS ONLY	M.R.O.
SURFACE RIGHTS ONLY	S.R.O.
ROADS	—
IMPROVED ROADS	—
KING'S HIGHWAYS	—
RAILWAYS	—
POWER LINES	—
MARSH OR MUSKEG	—
MINES	⋈
CANCELLED	C.

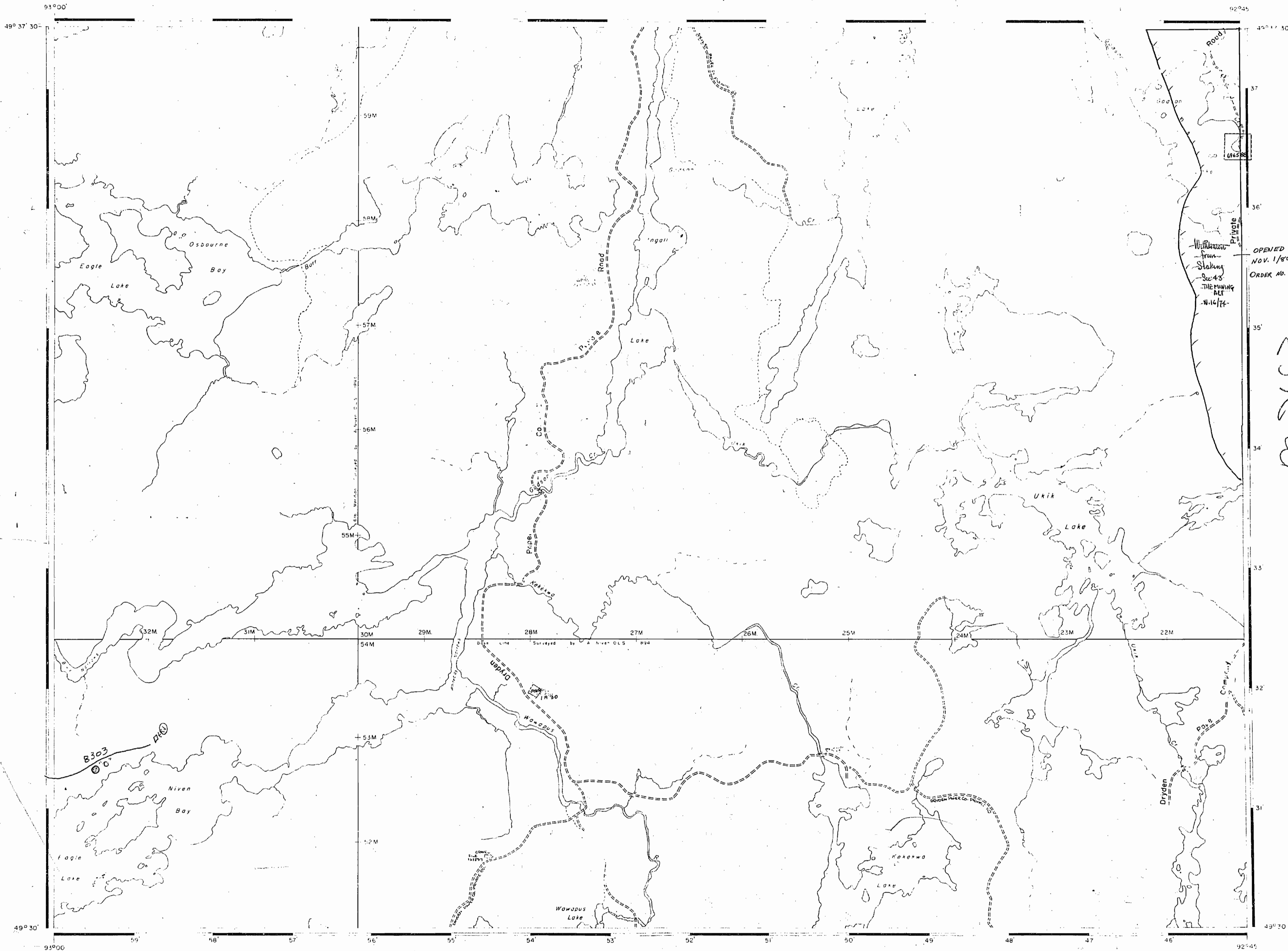
NOTES
 400' Reserve around all lakes & rivers to
 Dept. of Lands & Forests

RECEIVED
 APR 24 1961
 KENORA MINING DIV.

Aug 26/70
 SEPT 8/71
 JULY 16/72
 241 B/73

PLAN NO. **M.2668**
 DEPARTMENT OF MINES
 — ONTARIO —

M-2737



AREA OF M-2668

UKIK LAKE

DISTRICT OF KENORA

KENORA MINING DIVISION

SCALE: 1-INCH = 40 CHAINS


LEGEND

PATENTED LAND	(P)
CROWN LAND SALE	C.S.
LEASES	(L)
LOCATED LAND	Loc.
LICENSE OF OCCUPATION	L.O.
MINING RIGHTS ONLY	M.R.O.
SURFACE RIGHTS ONLY	S.R.O.
ROADS	---
IMPROVED ROADS	==
KING'S HIGHWAYS	==
RAILWAYS	==
POWER LINES	---
MARSH OR MUSKEG	---
MINES	X
CANCELLED	C.

NOTES

400' Reserve around all lakes & rivers to Dept of Lands & Forests.

Roads indicated Dryden Paper Company Private Road, may be used by Prospectors only after permission is obtained from Dryden Paper Company, Dryden, Ontario.



(R) W NWR 34/82 S.M.R. MAY 19/82

Obsolete May 11/84

NATIONAL TOPOGRAPHIC SERIES 52 F 10

PLAN NO. M.2668

ONTARIO MINISTRY OF NATURAL RESOURCES

SURVEYS AND MAPPING BRANCH

495924

AREA OF

UKIK LAKE

DISTRICT OF
KENORA

KENORA
MINING DIVISION

SCALE: 1-INCH = 40 CHAINS

LEGEND

PATENTED LAND	⊕
CROWN LAND SALE	C.S.
LEASES	⊙
LOCATED LAND	Loc.
LICENSE OF OCCUPATION	L.O.
MINING RIGHTS ONLY	M.R.O.
SURFACE RIGHTS ONLY	S.R.O.
ROADS	—
IMPROVED ROADS	—
KING'S HIGHWAYS	—
RAILWAYS	—
POWER LINES	—
MARSH OR MUSKEG	—
MINES	⋈
CANCELLED	C.

NOTES

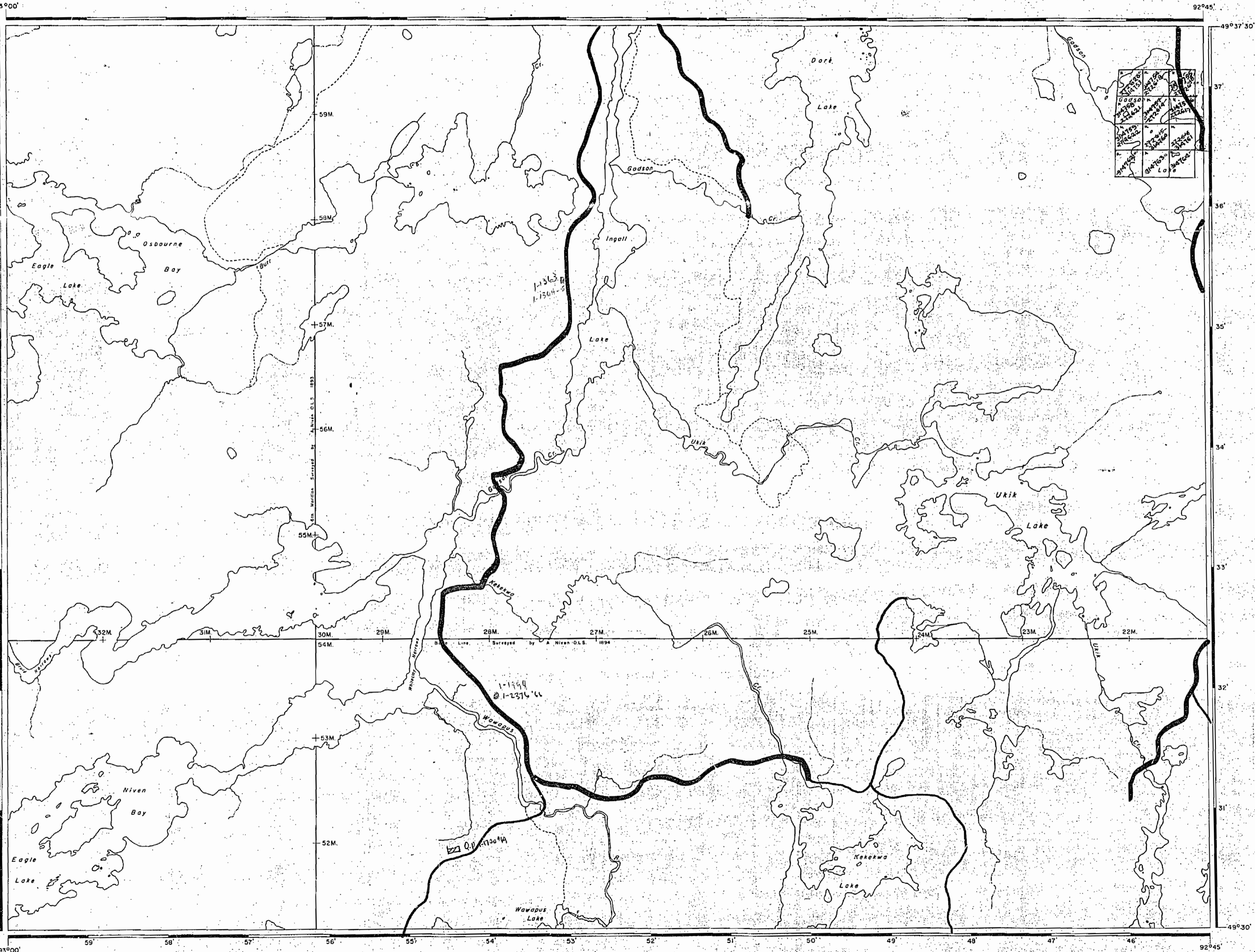
400' Reserve around all lakes & rivers to
Dept. of Lands & Forests.

RECEIVED
APR 24 1961
KENORA MINING DIV.

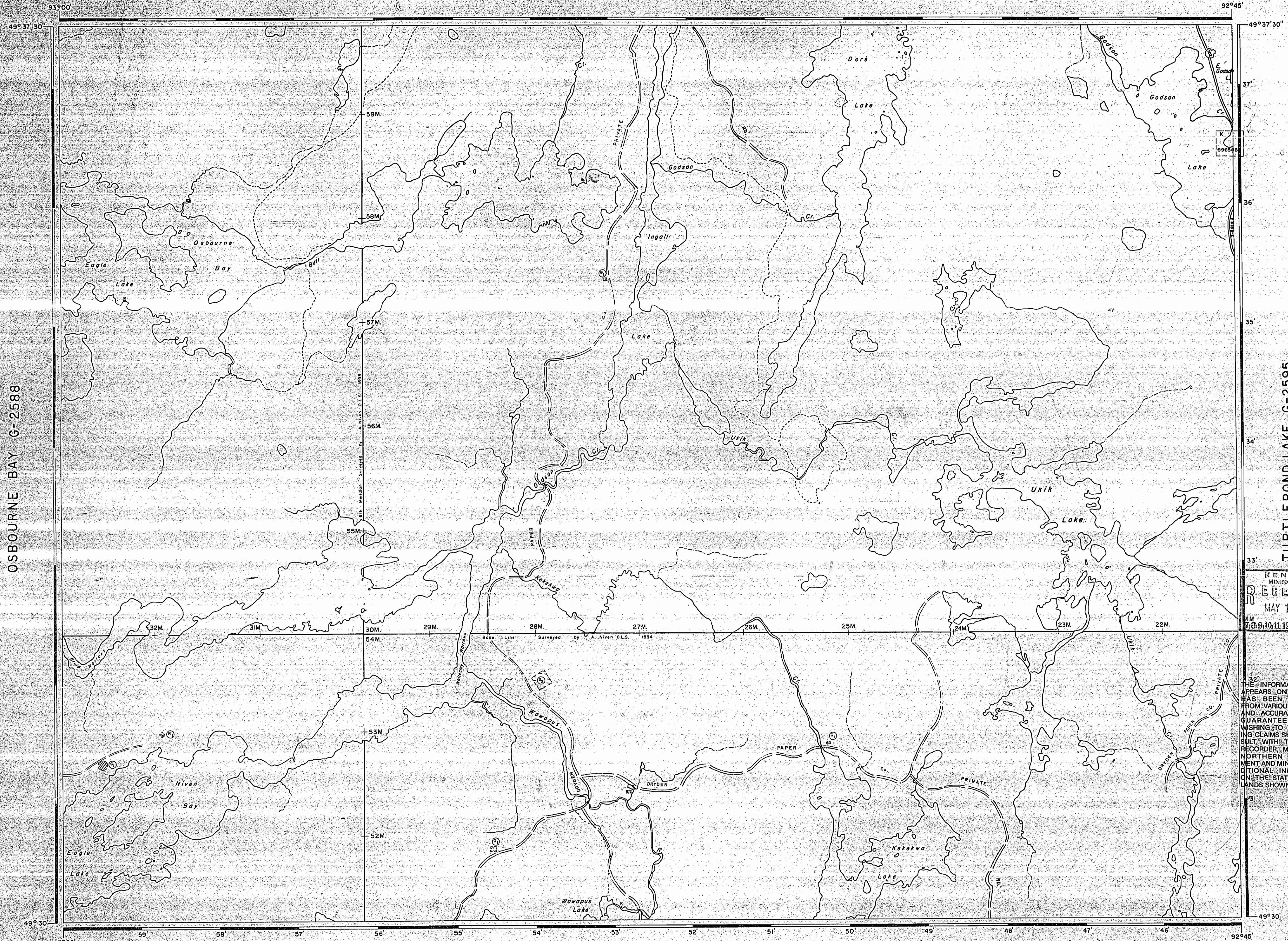
Aug 26/70
SEPT. 8/71
July 10/72
Sept. 13/73

PLAN NO. M.2668

DEPARTMENT OF MINES
— ONTARIO —



CONTACT BAY G-2579



OSBOURNE BAY G-2588

TURTLEPOND LAKE G-2595

HARPER LAKE G-2584

LEGEND

HIGHWAY AND ROUTE No.	
OTHER ROADS	
TRAILS	
SURVEYED LINES:	
TOWNSHIPS, BASE LINES, ETC.	
LOTS, MINING CLAIMS, PARCELS, ETC.	
UNSURVEYED LINES:	
LOT LINES	
PARCEL BOUNDARY	
MINING CLAIMS ETC.	
RAILWAY AND RIGHT OF WAY	
UTILITY LINES	
NON-PERENNIAL STREAM	
FLOODING OR FLOODING RIGHTS	
SUBDIVISION OR COMPOSITE PLAN	
RESERVATIONS	
ORIGINAL SHORELINE	
MARSH OR MUSKEG	
MINES	
TRAVERSE MONUMENT	

DISPOSITION OF CROWN LANDS

TYPE OF DOCUMENT	SYMBOL
PATENT: SURFACE & MINING RIGHTS	
SURFACE RIGHTS ONLY	
MINING RIGHTS ONLY	
LEASE: SURFACE & MINING RIGHTS	
SURFACE RIGHTS ONLY	
MINING RIGHTS ONLY	
LICENCE OF OCCUPATION	
ORDER-IN-COUNCIL	
RESERVATION	
CANCELLED	
SAND & GRAVEL	

NOTE: MINING RIGHTS IN PARCELS PATENTED PRIOR TO MAY 6, 1913, VESTED IN ORIGINAL PATENTEE BY THE PUBLIC LANDS ACT, R.S.O. 1970, CHAP. 380, SEC. 13, SUBSEC. 1.

REFERENCES

AREAS WITHDRAWN FROM DISPOSITION

M.R.O. - MINING RIGHTS ONLY
 S.R.O. - SURFACE RIGHTS ONLY
 M.+S. - MINING AND SURFACE RIGHTS

Description	Order No.	Date	Disposition	File
(M)	W.24/82	19/5/82	S.R. M.R.	194212

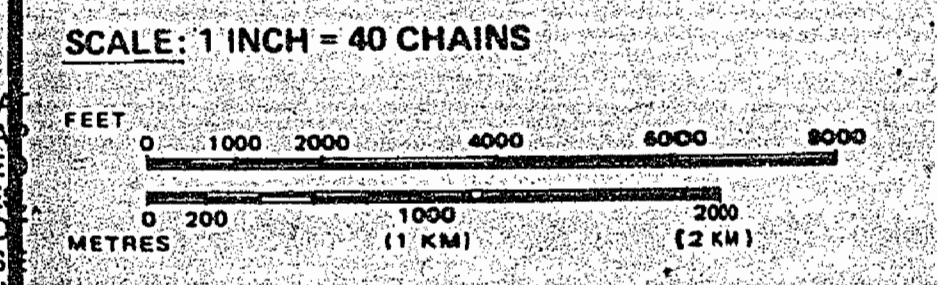
SAND and GRAVEL

(G) GRAVEL PIT
 (M.R.R.) GRAVEL RESERVE 1A30

KENORA MINING DIV.
RECEIVED
 MAY 11 1984
 10:10:11:12:13:14:15

FLOODING


ROADS INDICATED AS DRYDEN PAPER CO. PRIVATE RD. MAY BE USED BY PROSPECTOR ONLY AFTER HAVING OBTAINED PERMISSION FROM THE DRYDEN PAPER CO., DRYDEN, ONT.



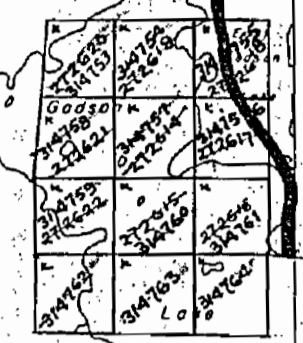
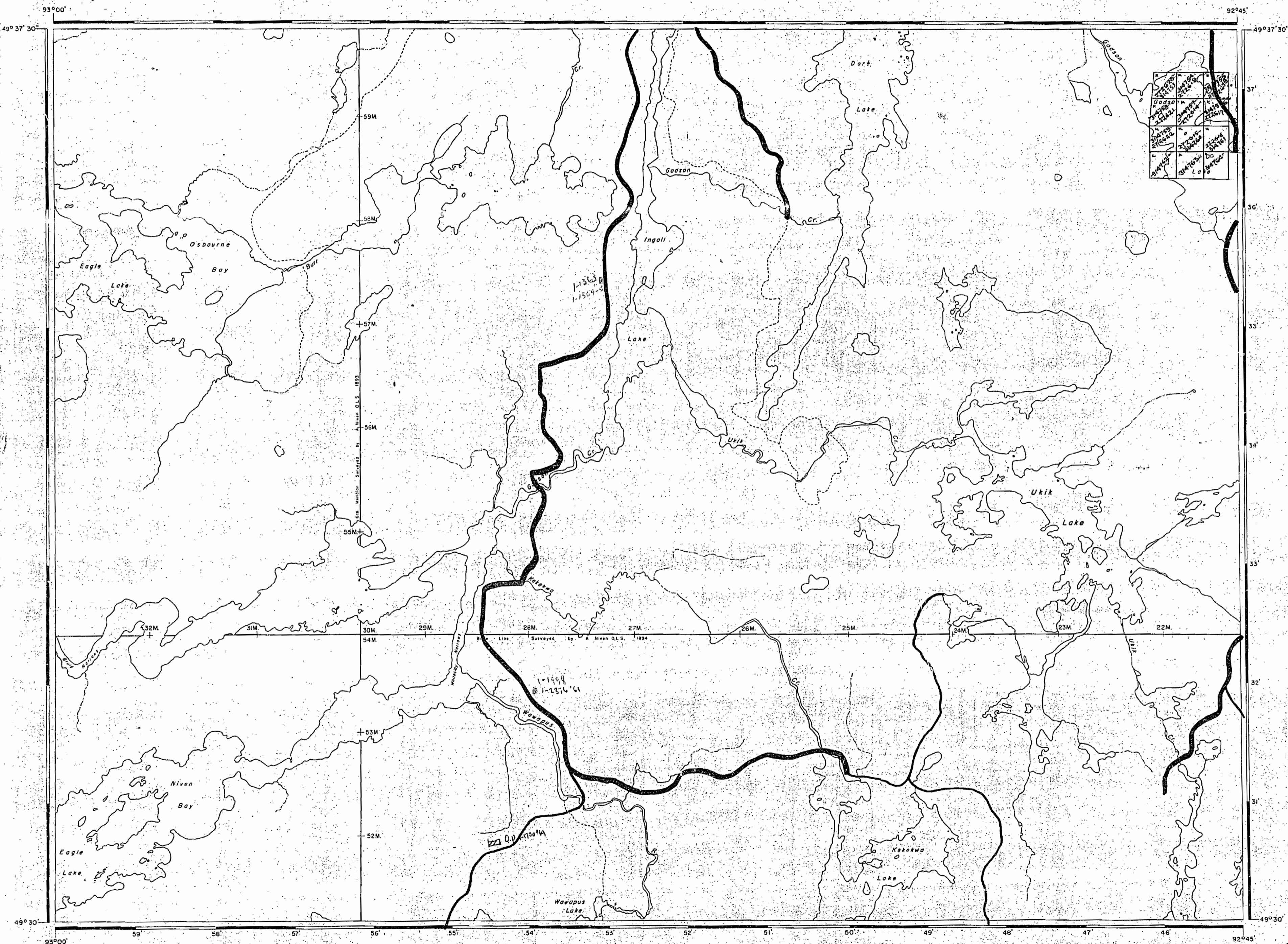
AREA

UKIK LAKE

M.N.R. ADMINISTRATIVE DISTRICT
 DRYDEN
 MINING DIVISION
 KENORA
 LAND TITLES / REGISTRY DIVISION
 KENORA



Date: FEBRUARY, 1984
 Number: **G-2596**
 M-2668



AREA OF
UKIK LAKE
 DISTRICT OF
 KENORA
 KENORA
 MINING DIVISION
 SCALE: 1-INCH = 40 CHAINS

LEGEND

PATENTED LAND	⊙
CROWN LAND SALE	C.S.
LEASES	⊖
LOCATED LAND	Loc.
LICENSE OF OCCUPATION	L.O.
MINING RIGHTS ONLY	M.R.O.
SURFACE RIGHTS ONLY	S.R.O.
ROADS	—
IMPROVED ROADS	—
KING'S HIGHWAYS	—
RAILWAYS	—
POWER LINES	—
MARSH OR MUSKEG	—
MINES	⊗
CANCELLED	C.

NOTES
 400' Reserve around all lakes & rivers to
 Dept. of Lands & Forests.

RECEIVED
 APR 24 1961
 KENORA MINING DIV.

Aug 26/70
 SEPT. 8/71
 July 18/72
 Sept. 13/73

PLAN NO. **M.2668**
 DEPARTMENT OF MINES
 — ONTARIO —

AREA OF
UKIK LAKE

DISTRICT OF
KENORA

KENORA
MINING DIVISION

SCALE: 1-INCH = 40 CHAINS

LEGEND

- PATENTED LAND
- CROWN LAND SALE LEASES
- LOCATED LAND
- LICENSE OF OCCUPATION
- MINING RIGHTS ONLY
- SURFACE RIGHTS ONLY
- ROADS
- IMPROVED ROADS
- KING'S HIGHWAYS
- RAILWAYS
- POWER LINES
- MARSH OR MUSKEG
- MINES
- CANCELLED

NOTES

400' Reserve around all lakes & rivers to Dept. of Lands & Forests

RECEIVED
APR 24 1961
KENORA MINING DIV.

Aug 26/10
SEPT 8/71
JUL 10/72
SEP 13/73

PLAN NO. **M.2668**

DEPARTMENT OF MINES
— ONTARIO —

