NOTES

400' surface rights reservation along the shores of all lakes and rivers.

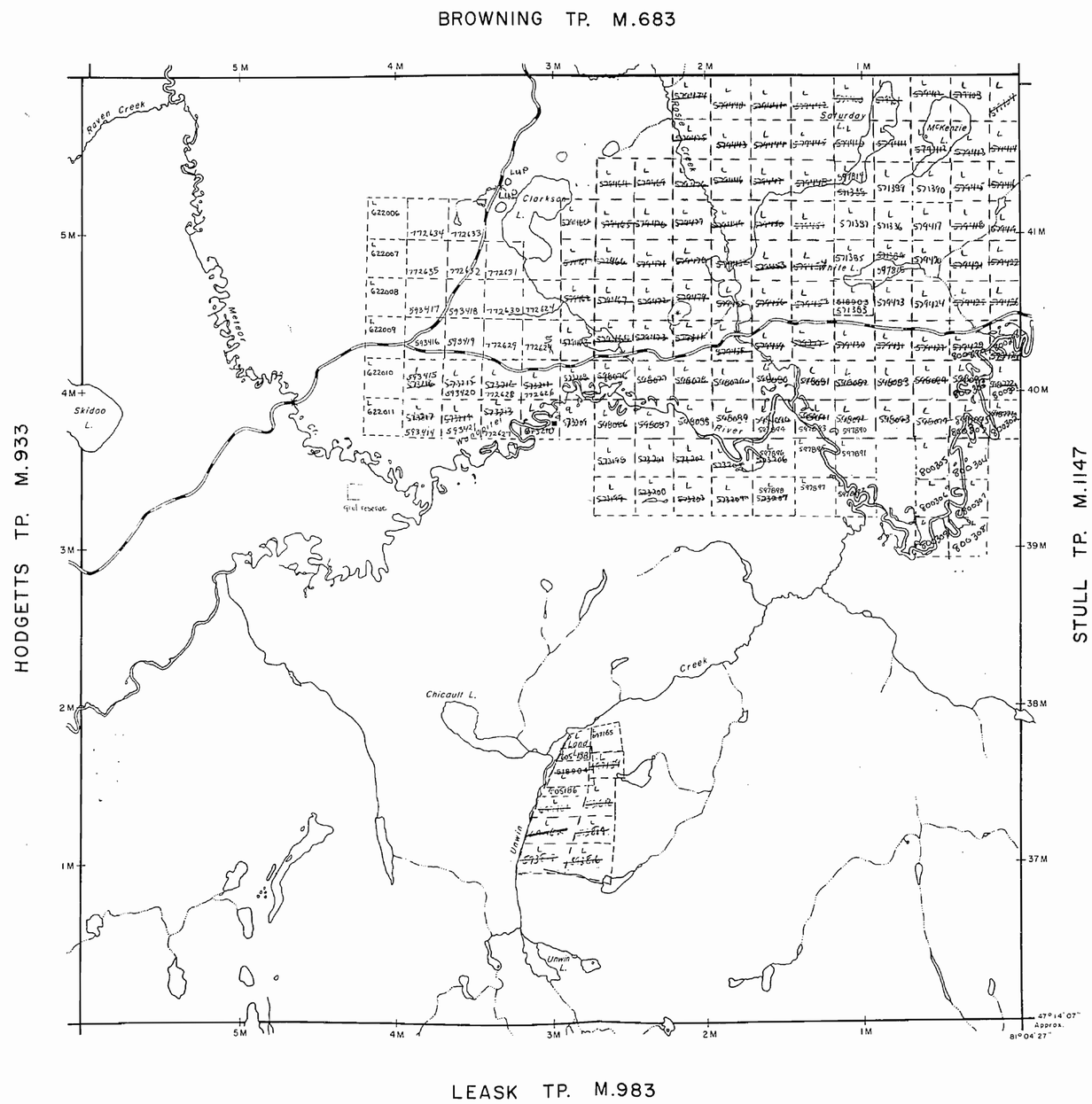

LEGEND

HIGHWAY AND ROUTE No.
OTHER ROADS
TRAILS
SURVEYED LINES:
TOWNSHIPS, BASE LINES, ETC.
LOTS, MINING CLAIMS, PARCELS, ETC.
UNSURVEYED LINES:
LOT LINES
PARCEL BOUNDARY
MINING CLAIMS ETC.
RAILWAY AND RIGHT OF WAY
UTILITY LINES
NON-PERENNIAL STREAM
FLOODING OR FLOODING RIGHTS
SUBDIVISION
ORIGINAL SHORELINE
MARSH OR MUSKEG
MINES
Trapline Cabin

DISPOSITION OF CROWN LANDS

TYPE OF DOCUMENT	SYMBOL
PATENT, SURFACE & MINING RIGHTS	●
" SURFACE RIGHTS ONLY	◓
" MINING RIGHTS ONLY	◒
LEASE, SURFACE & MINING RIGHTS	■
" SURFACE RIGHTS ONLY	◨
" MINING RIGHTS ONLY	◩
LICENCE OF OCCUPATION	▼
CROWN LAND SALE	C.S.
ORDER-IN-COUNCIL	OC
RESERVATION	Ⓡ
CANCELLED	Ⓧ
SAND & GRAVEL	Ⓖ

SCALE : 1 INCH 40 CHAINS

FEET 0 500 1000 2000 4000 6000 8000
METRES 0 200 400 600 800 1 KM 2 KM

ACRES	HECTARES
40	16

TOWNSHIP

UNWIN

DISTRICT

SUDBURY

MINING DIVISION

LARDER LAKE

Ministry of Natural Resources #1
Ontario Surveys and Mapping Branch

Date DEC. 1974
Whitney Block
Queen's Park, Toronto

Plan No. M.1169

Revision August 14/81. M.B.

M.1169 TP. UNWIN

NOTES

400' surface rights reservation along the shores of all lakes and rivers.

SAND and GRAVEL

(4) MNR. GRAVEL RESERVE 3C39
(4a) " " 3C40

THE INFORMATION THAT APPEARS ON THIS MAP HAS BEEN COMPILED FROM VARIOUS SOURCES, AND ACCURACY IS NOT GUARANTEED. THOSE WISHING TO STAKE MINING CLAIMS SHOULD CONSULT WITH THE MINING RECORDER, MINISTRY OF NORTHERN DEVELOPMENT AND MINES, FOR ADDITIONAL INFORMATION ON THE STATUS OF THE LANDS SHOWN HEREON.

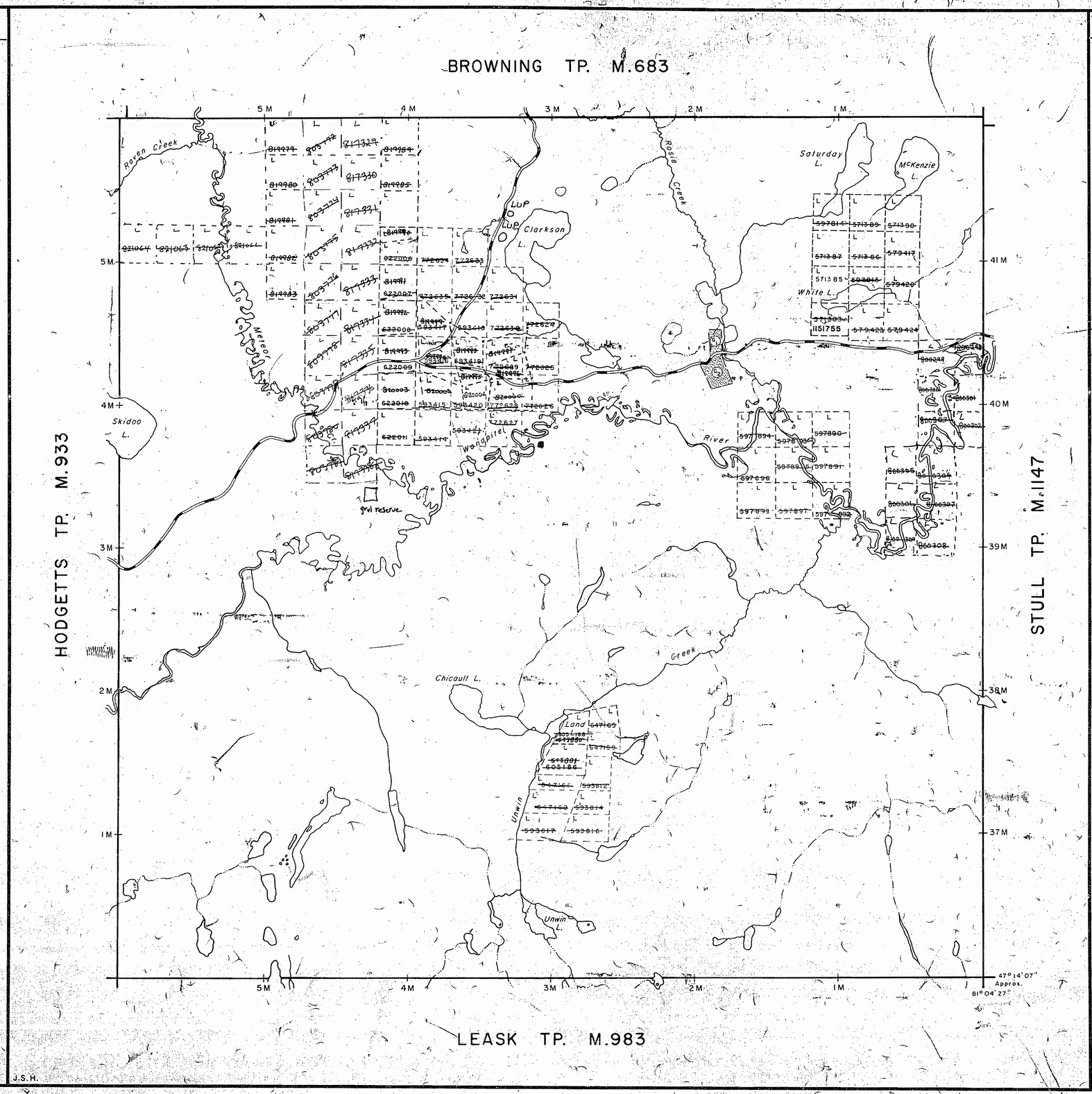

J.S.H.

LEGEND

HIGHWAY AND ROUTE No.
OTHER ROADS
TRAILS
SURVEYED LINES:
TOWNSHIPS, BASE LINES, ETC.
LOTS, MINING CLAIMS, PARCELS, ETC.
UNSURVEYED LINES:
LOT LINES
PARCEL BOUNDARY
MINING CLAIMS ETC.
RAILWAY AND RIGHT OF WAY
UTILITY LINES
NON-PERENNIAL STREAM
FLOODING OR FLOODING RIGHTS
SUBDIVISION
ORIGINAL SHORELINE
MARSH OR MUSKEG
MINES
Trapline Cabin

DISPOSITION OF CROWN LANDS

TYPE OF DOCUMENT	SYMBOL
PATENT, SURFACE & MINING RIGHTS	
" SURFACE RIGHTS ONLY	
" MINING RIGHTS ONLY	
LEASE, SURFACE & MINING RIGHTS	
" SURFACE RIGHTS ONLY	
" MINING RIGHTS ONLY	
LICENCE OF OCCUPATION	
CROWN LAND SALE	C.S.
ORDER-IN-COUNCIL	OC
RESERVATION	
CANCELLED	
SAND & GRAVEL	

DATE OF ISSUE
JAN 12 1995
SUDBURY MINING RECORDER'S OFFICE

SCALE: 1 INCH 40 CHAINS
FEET 0 500 1000 2000 4000 6000 8000
METRES 0 200 400 600 800 1 KM 2 KM

ACRES 40 HECTARES 16

TOWNSHIP

UNWIN

DISTRICT
SUDBURY
MINING DIVISION
SUDBURY

Ministry of Natural Resources
Ontario Surveys and Mapping Branch
Whitney Block, Queen's Park, Toronto

Date DEC. 1974
Plan No. M.1169

Rec'd August 14/84 MB

BLOCK #3

NOTES

400' surface rights reservation along the shores of all lakes and rivers.

SAND and GRAVEL

(S) JNR GRAVEL RESERVE 3C39

(S) 3C40

THE INFORMATION THAT APPEARS ON THIS MAP HAS BEEN COMPILED FROM VARIOUS SOURCES, AND ACCURACY IS NOT GUARANTEED. THOSE WISHING TO STAKE MINING CLAIMS SHOULD CONSULT WITH THE MINING RECORDER, MINISTRY OF NORTHERN DEVELOPMENT AND MINES, FOR ADDITIONAL INFORMATION ON THE STATUS OF THE LANDS SHOWN HEREON.

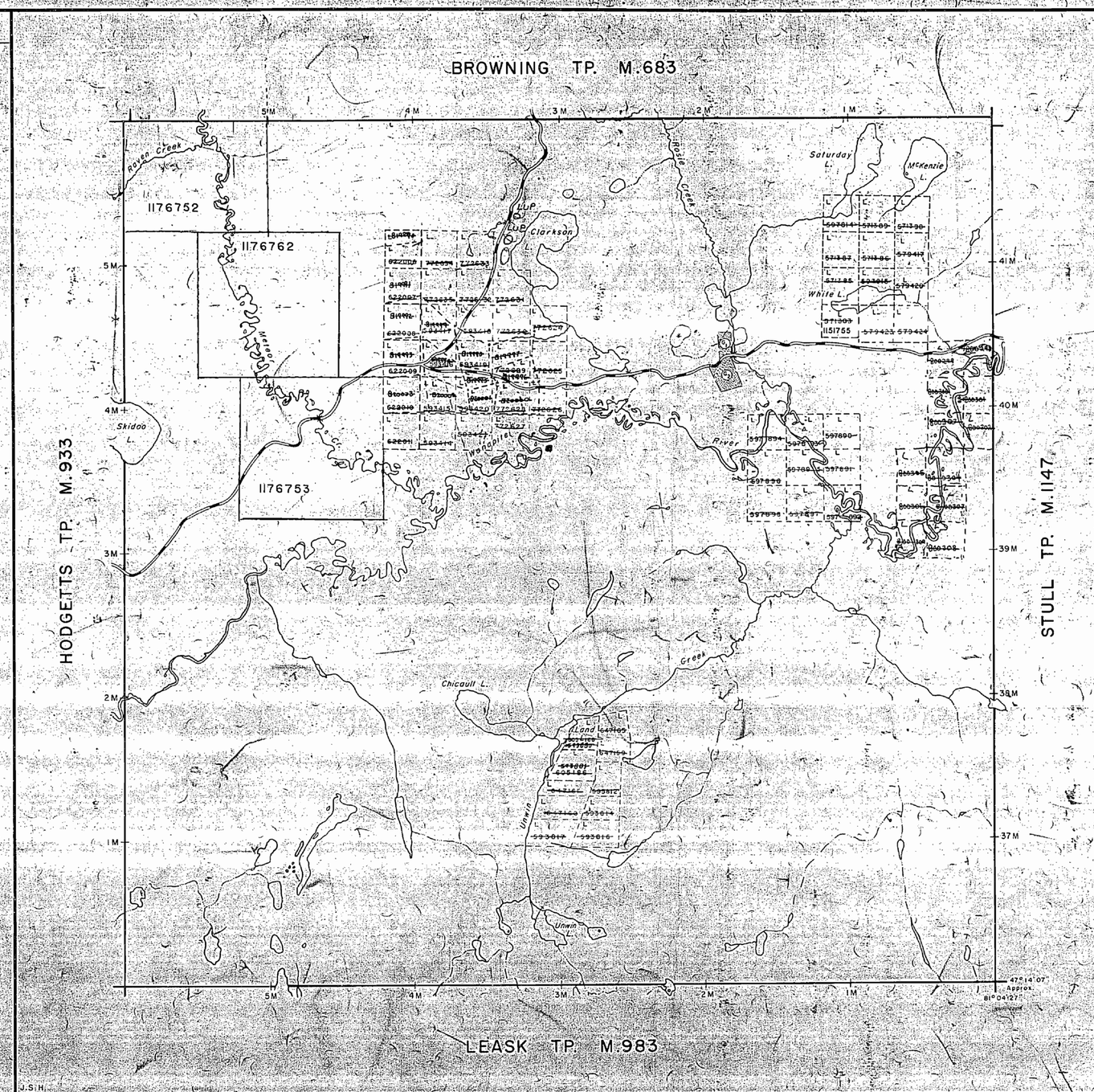

LEGEND

- HIGHWAY AND ROUTE No.
- OTHER ROADS
- TRAILS
- SURVEYED LINES:
  - TOWNSHIPS, BASE LINES, ETC.
  - LOTS, MINING CLAIMS, PARCELS, ETC.
- UNSURVEYED LINES:
  - LOT LINES
  - PARCEL BOUNDARY
  - MINING CLAIMS ETC.
- RAILWAY AND RIGHT OF WAY
- UTILITY LINES
- NON-PERENNIAL STREAM
- FLOODING OR FLOODING RIGHTS
- SUBDIVISION
- ORIGINAL SHORELINE
- MARSH OR MUSKEG
- MINES
- Trapline & Cabin

DISPOSITION OF CROWN LANDS

TYPE OF DOCUMENT	SYMBOL
PATENT, SURFACE & MINING RIGHTS	●
SURFACE RIGHTS ONLY	●
MINING RIGHTS ONLY	●
LEASE, SURFACE & MINING RIGHTS	■
SURFACE RIGHTS ONLY	■
MINING RIGHTS ONLY	■
LICENCE OF OCCUPATION	▲
CROWN LAND SALE	CS
ORDER-IN-COUNCIL	OC
RESERVATION	
CANCELLED	
SAND & GRAVEL	

SCALE: 1 INCH 40 CHAINS

FEET 0 500 1000 2000 4000 6000 8000

METRES 0 200 400 600 800 1 KM 2 KM

ACRES 40 HECTARES 16

TOWNSHIP

UNWIN

DISTRICT

SUDBURY

MINING DIVISION

SUDBURY

Ministry of Natural Resources

Ontario Surveys and Mapping Branch

Date DEC. 1974

Whitney Block Queen's Park, Toronto

Plan No. M.1169

DATE OF ISSUE JAN 3 1994 SUDBURY MINING RECORDER'S OFFICE

Rec'd August 11/84 hs

M.1169 GT. M.1147 M.1169

NOTES

400' surface rights reservation along the shores of all lakes and rivers

SAND and GRAVEL

MNR GRAVEL RESERVE 3C39

" " 3C40

DATE OF ISSUE

MAR 13 1998

PROVINCIAL RECORDING OFFICE - SUDBURY

THE INFORMATION THAT APPEARS ON THIS MAP HAS BEEN COMPILED FROM VARIOUS SOURCES, AND ACCURACY IS NOT GUARANTEED. THOSE WISHING TO STAKE MINING CLAIMS SHOULD CONSULT WITH THE MINING RECORDER, MINISTRY OF NORTHERN DEVELOPMENT AND MINES, FOR ADDITIONAL INFORMATION ON THE STATUS OF THE LANDS SHOWN HEREON.

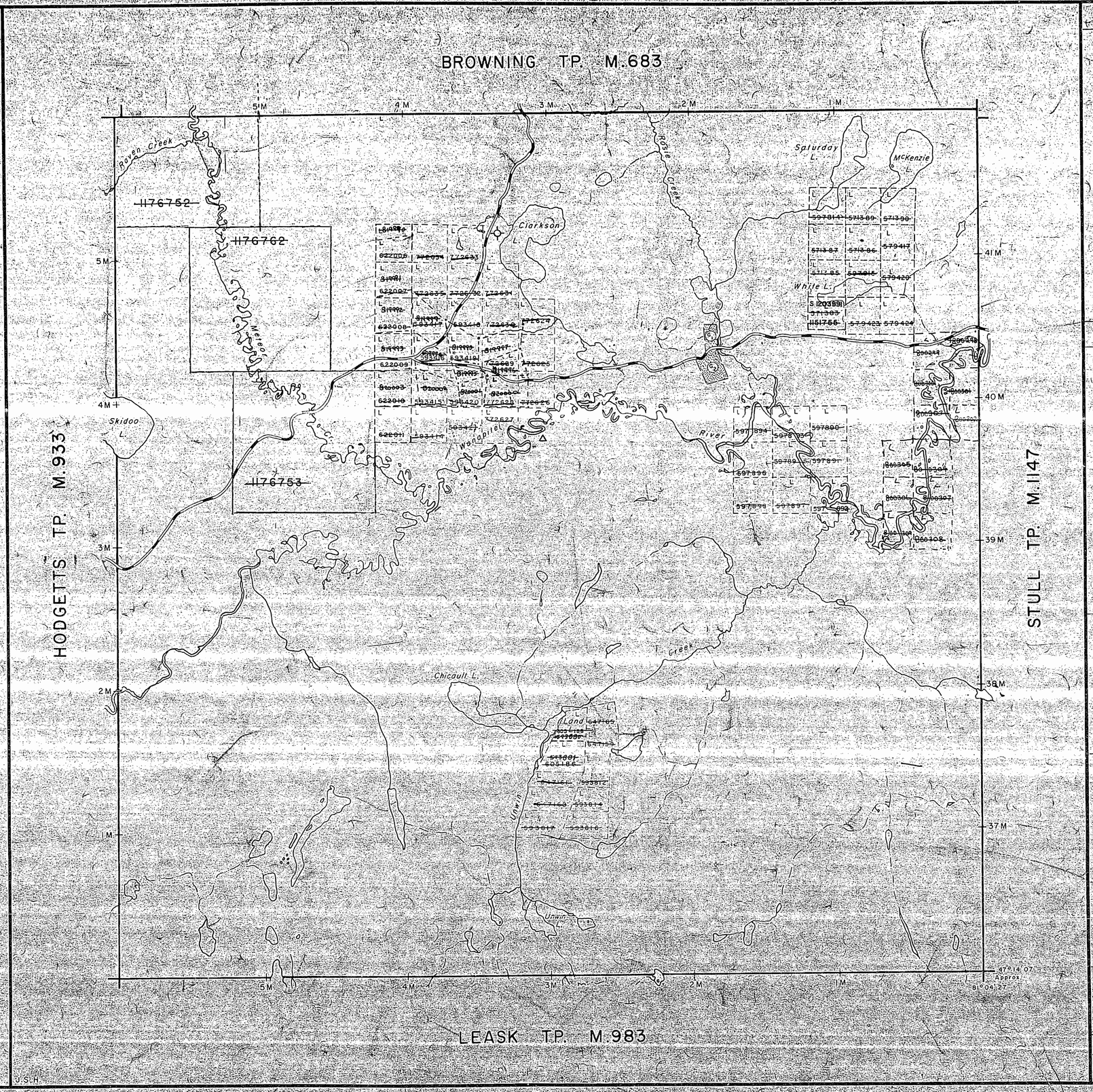

LEGEND

- HIGHWAY AND ROUTE No.
- OTHER ROADS
- TRAILS
- SURVEYED LINES:
  - TOWNSHIPS, BASE LINES, ETC.
  - LOTS, MINING CLAIMS, PARCELS, ETC.
- UNSURVEYED LINES:
  - LOT LINES
  - PARCEL BOUNDARY
  - MINING CLAIMS ETC.
- RAILWAY AND RIGHT OF WAY
- UTILITY LINES
- NON-PERENNIAL STREAM
- FLOODING OR FLOODING RIGHTS
- SUBDIVISION
- ORIGINAL SHORELINE
- MARSH OR MUSKEG
- MINES

DISPOSITION OF CROWN LANDS

TYPE OF DOCUMENT	SYMBOL
PATENT, SURFACE & MINING RIGHTS	
SURFACE RIGHTS ONLY	
MINING RIGHTS ONLY	
LEASE, SURFACE & MINING RIGHTS	
SURFACE RIGHTS ONLY	
MINING RIGHTS ONLY	
LICENCE OF OCCUPATION	
CROWN LAND SALE	C.S.
ORDER-IN-COUNCIL	OC
RESERVATION	
CANCELLED	
SAND & GRAVEL	
LAND USE PERMIT	
TRAPLINE CAMP	

SCALE : 1 INCH 40 CHAINS

FEET 0 500 1000 2000 4000 6000 8000

METRES 0 200 400 600 800 1KM 2KM

ACRES 40 HECTARES 16

TOWNSHIP

UNWIN

DISTRICT

SUDBURY

MINING DIVISION

SUDBURY

Ministry of Natural Resources

Ontario Surveys and Mapping Branch

Date DEC 1974 Plan No. M.1169

Whitney Block, Queen's Park, Toronto

NOTES

400' surface rights reservation along the shores of all lakes and rivers.

SAND and GRAVEL

(3) MNR GRAVEL RESERVE 3C39
(4) " " " 3C40

DATE OF ISSUE
JUN 23 1998
PROVINCIAL RECORDING OFFICE - SUDBURY

THE INFORMATION THAT APPEARS ON THIS MAP HAS BEEN COMPILED FROM VARIOUS SOURCES, AND ACCURACY IS NOT GUARANTEED. THOSE WISHING TO STAKE MINING CLAIMS SHOULD CONSULT WITH THE MINING RECORDER, MINISTRY OF NORTHERN DEVELOPMENT AND MINES, FOR ADDITIONAL INFORMATION ON THE STATUS OF THE LANDS SHOWN HEREON.

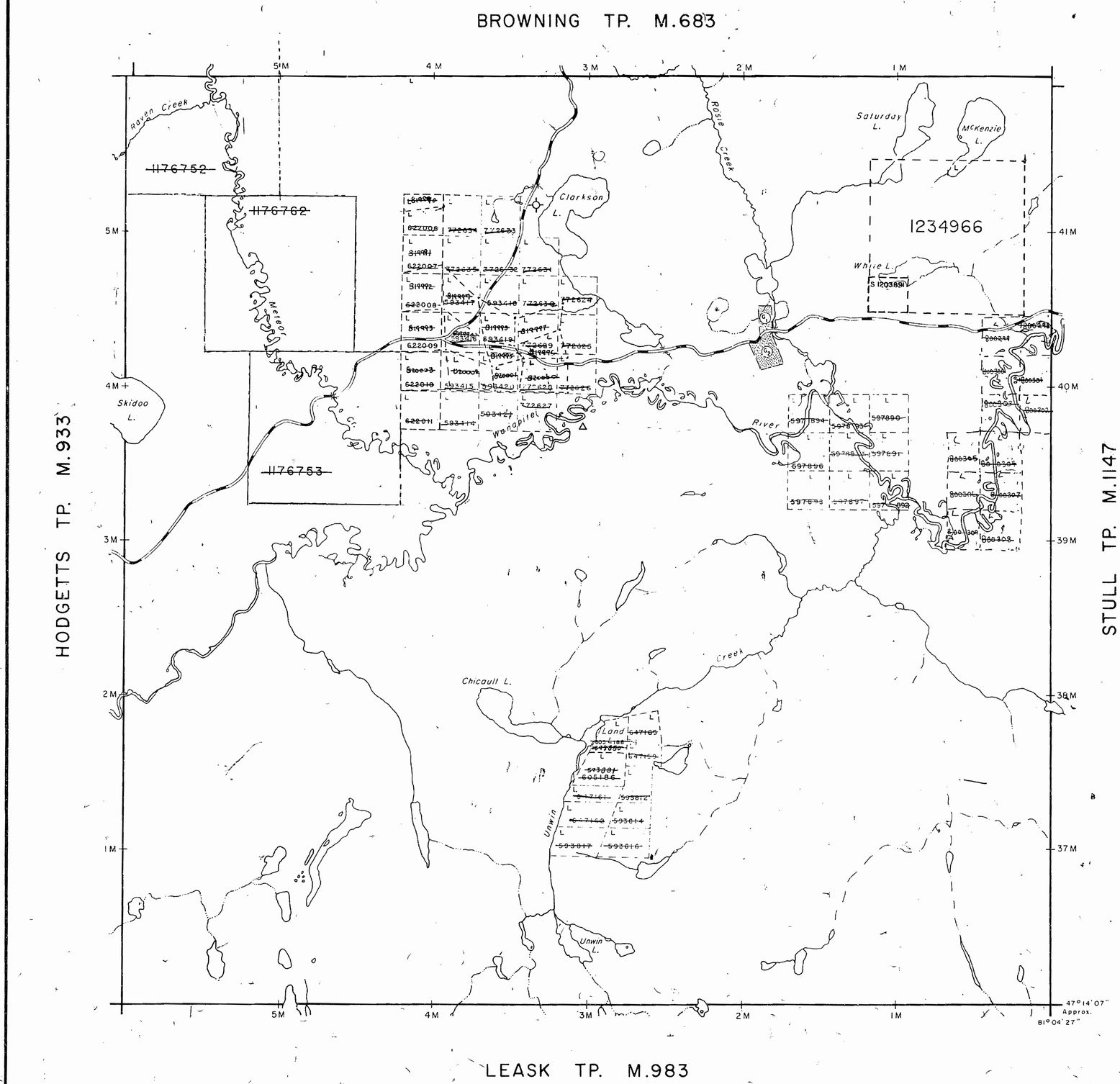

J.S.H.

LEGEND

HIGHWAY AND ROUTE No.
OTHER ROADS
TRAILS
SURVEYED LINES:
TOWNSHIPS, BASE LINES, ETC.
LOTS, MINING CLAIMS, PARCELS, ETC.
UNSURVEYED LINES:
LOT LINES
PARCEL BOUNDARY
MINING CLAIMS ETC.
RAILWAY AND RIGHT OF WAY
UTILITY LINES
NON-PERENNIAL STREAM
FLOODING OR FLOODING RIGHTS
SUBDIVISION
ORIGINAL SHORELINE
MARSH OR MUSKEG
MINES

DISPOSITION OF CROWN LANDS

TYPE OF DOCUMENT	SYMBOL
PATENT, SURFACE & MINING RIGHTS	●
" SURFACE RIGHTS ONLY	◓
" MINING RIGHTS ONLY	◒
LEASE, SURFACE & MINING RIGHTS	■
" SURFACE RIGHTS ONLY	▬
" MINING RIGHTS ONLY	▬
LICENCE OF OCCUPATION	▼
CROWN LAND SALE	C.S.
ORDER-IN-COUNCIL	OC
RESERVATION	⊙
CANCELLED	⊗
SAND & GRAVEL	⊙
LAND USE PERMIT	☼
TRAPLINE CAMP	△

SCALE : 1 INCH 40 CHAINS

FEET 0 500 1000 2000 4000 6000 8000
METRES 0 200 400 600 800 1 KM 2 KM

ACRES	HECTARES
40	16

TOWNSHIP

UNWIN

DISTRICT
SUDBURY

MINING DIVISION
SUDBURY

Ministry of Natural Resources
Ontario Surveys and Mapping Branch

Date DEC. 1974
Whitney Block Queen's Park, Toronto

Plan No.
M.1169

NOTES

400' surface rights reservation along the shores of all lakes and rivers.

SAND and GRAVEL

(5) MNR GRAVEL RESERVE 3C39

(5a) " " " 3C40

THE INFORMATION THAT APPEARS ON THIS MAP HAS BEEN COMPILED FROM VARIOUS SOURCES, AND ACCURACY IS NOT GUARANTEED. THOSE WISHING TO STAKE MINING CLAIMS SHOULD CONSULT WITH THE MINING RECORDER, MINISTRY OF NORTHERN DEVELOPMENT AND MINES, FOR ADDITIONAL INFORMATION ON THE STATUS OF THE LANDS SHOWN HEREON.

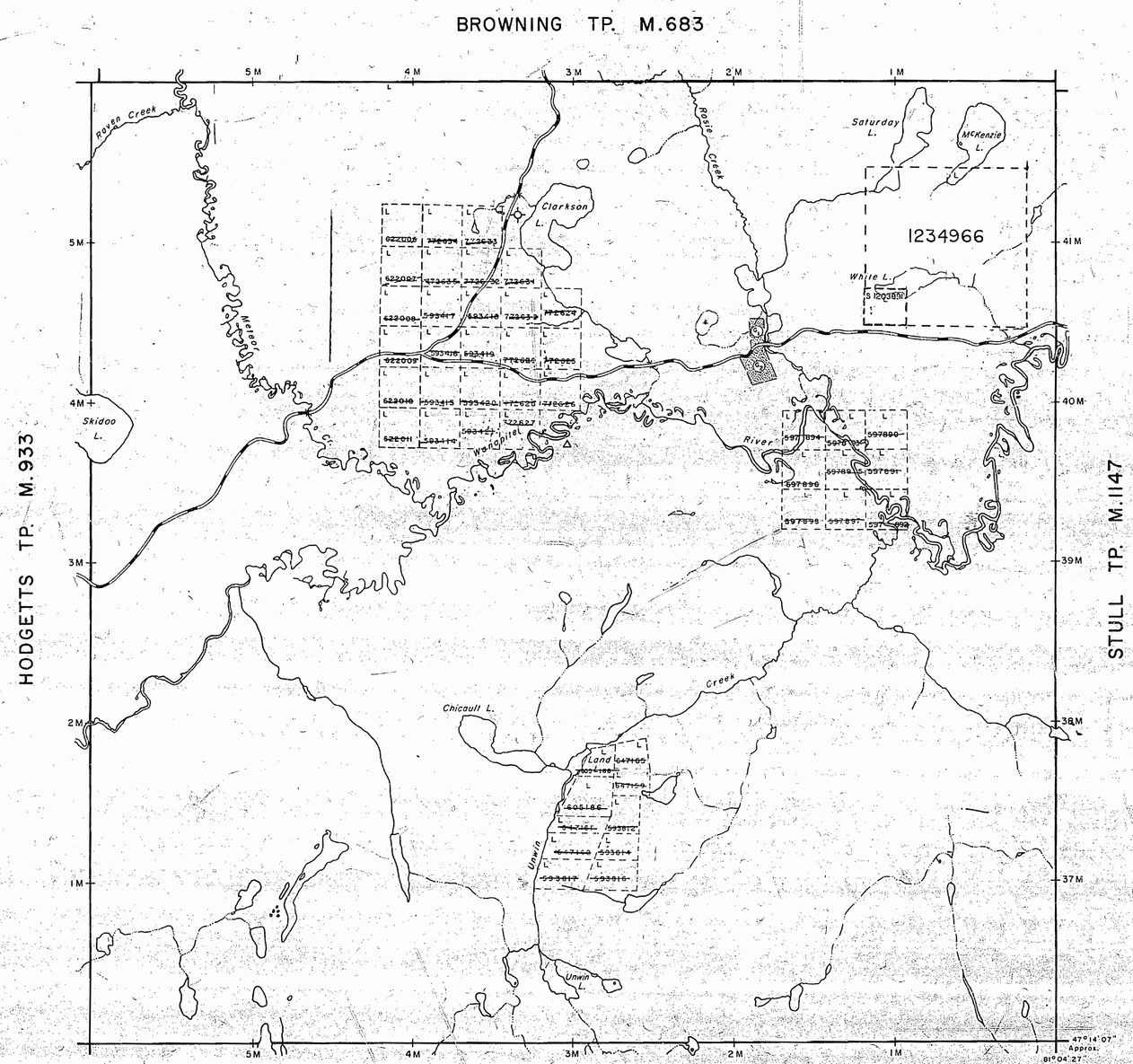

J.S.H.

LEGEND

- HIGHWAY AND ROUTE No.
- OTHER ROADS
- TRAILS
- SURVEYED LINES:
  - TOWNSHIPS, BASE LINES, ETC.
  - LOTS, MINING CLAIMS, PARCELS, ETC.
- UNSURVEYED LINES:
  - LOT LINES
  - PARCEL BOUNDARY
  - MINING CLAIMS ETC.
- RAILWAY AND RIGHT OF WAY
- UTILITY LINES
- NON-PERENNIAL STREAM
- FLOODING OR FLOODING RIGHTS
- SUBDIVISION
- ORIGINAL SHORELINE
- MARSH OR MUSKEG
- MINES

DISPOSITION OF CROWN LANDS

TYPE OF DOCUMENT	SYMBOL
PATENT, SURFACE & MINING RIGHTS	●
" SURFACE RIGHTS ONLY	◓
" MINING RIGHTS ONLY	◒
LEASE, SURFACE & MINING RIGHTS	■
" SURFACE RIGHTS ONLY	◨
" MINING RIGHTS ONLY	◧
LICENCE OF OCCUPATION	▼
CROWN LAND SALE	C.S.
ORDER-IN-COUNCIL	OC
RESERVATION	⊙
CANCELLED	⊗
SAND & GRAVEL	⊙
LAND USE PERMIT	⊹
TRAPLINE CAMP	△

SCALE: 1 INCH 40 CHAINS

FEET 0 500 1000 2000 4000 6000 8000

METRES 0 200 400 600 800 1 KM 2 KM

ACRES	HECTARES
40	16

TOWNSHIP

UNWIN

DISTRICT

SUDBURY

MINING DIVISION

SUDBURY #1

Ministry of Natural Resources

Ontario Surveys and Mapping Branch

Date DEC. 1974

c/ Whitney Block Queen's Park, Toronto

Plan No. M.1169

Rec'd August 14/84 MB

1169

UNWIN

TIMAGAMI PROVINCIAL FOREST

SUDBURY MINING DIVISION

DISTRICT OF SUDBURY

Scale:-40 Chains-1 Inch.

Tem Res.
RA 1169

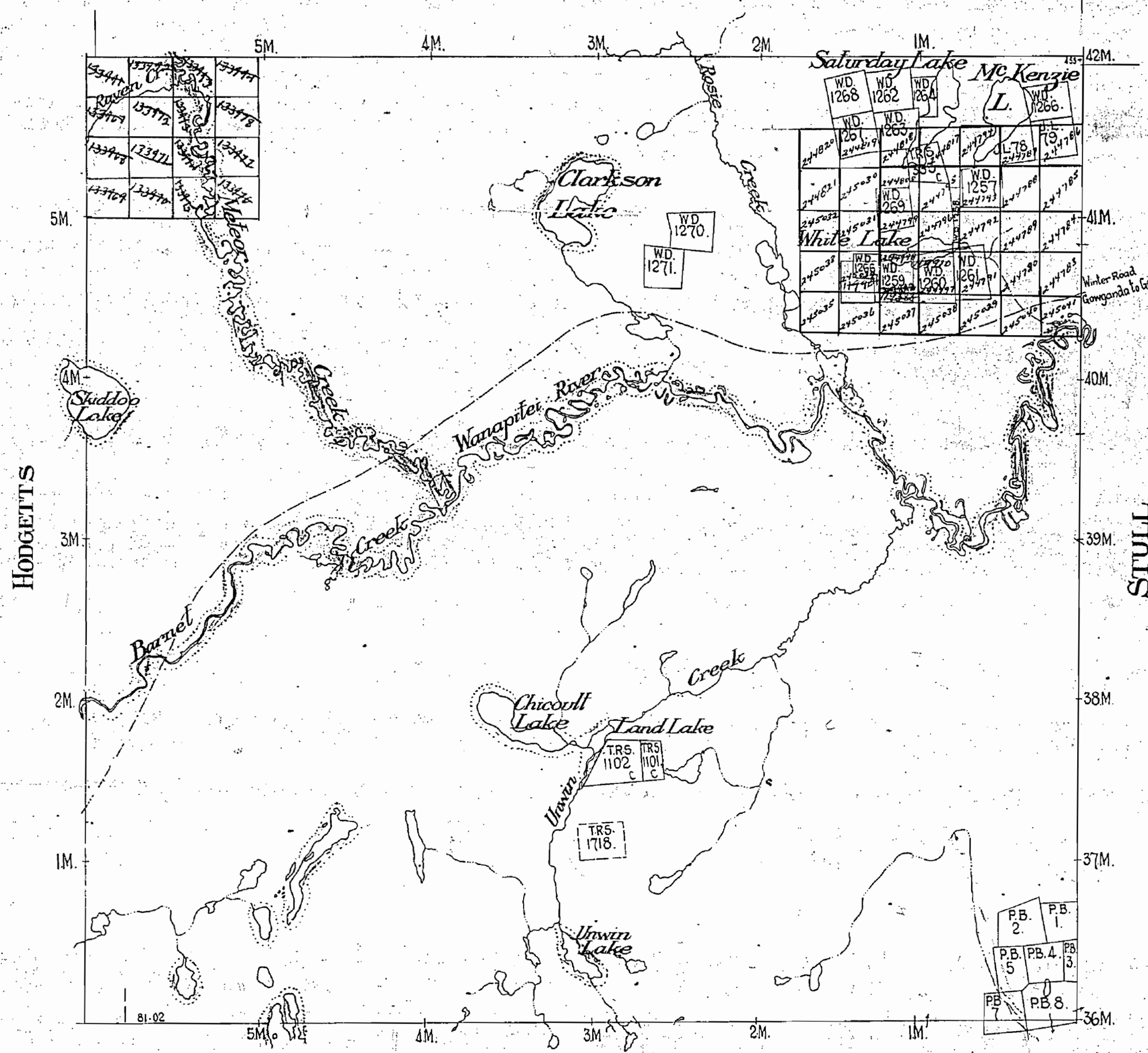

UNWIN TWP. M. 1169

1169

UNWIN

TIMAGAMI PROVINCIAL FOREST

SUDBURY MINING DIVISION

DISTRICT OF SUDBURY

M-1169

Scale:-40 Chains-1 Inch

400' Res

Tem. Res. ~~M.P.F.~~

North Ast.

BROWNING

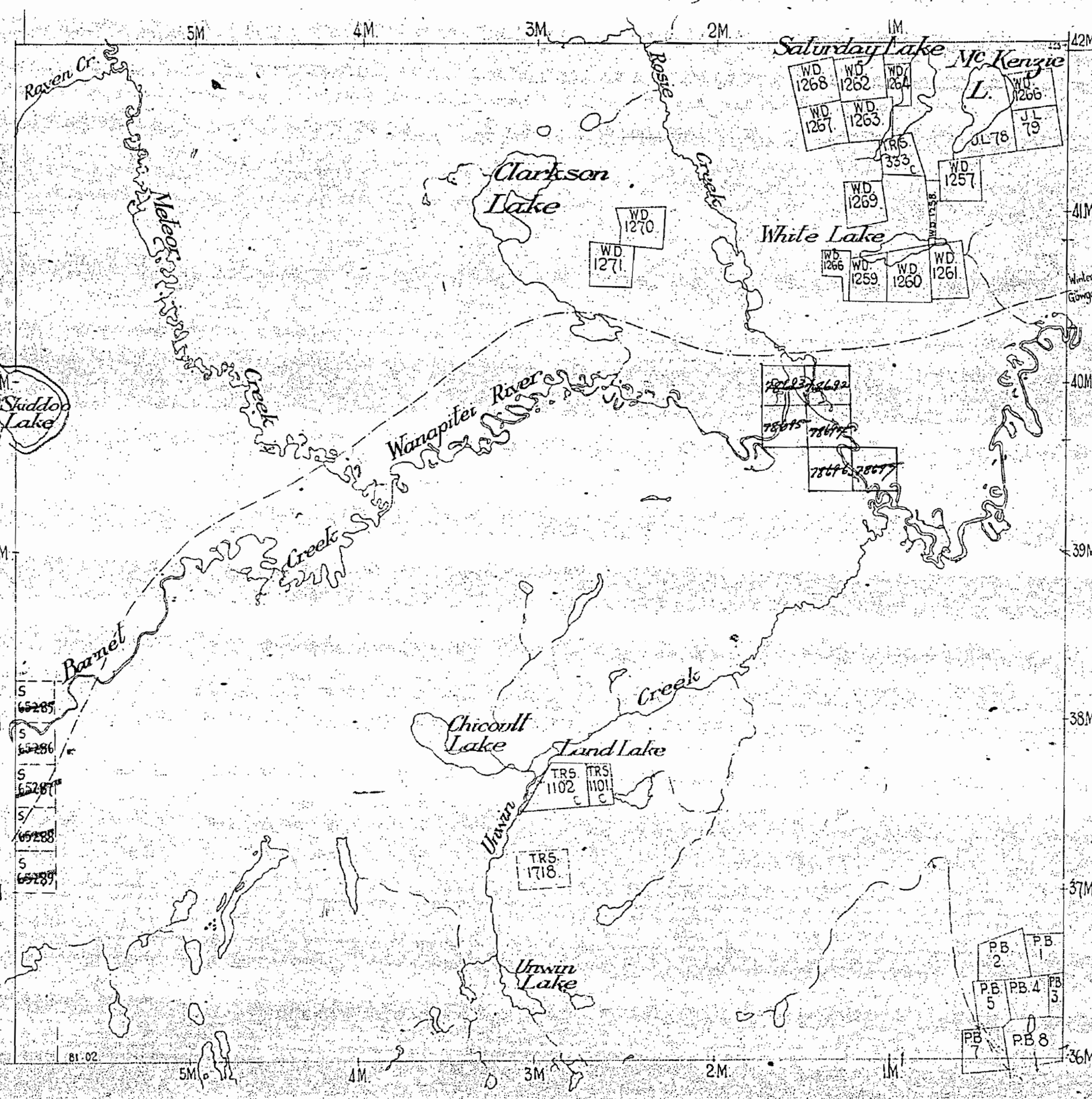

LEASK

UNWIN Twp. S.516

UNWIN

TIMAGAMI PROVINCIAL FOREST

SUDBURY MINING DIVISION

DISTRICT OF SUDBURY

Scale:-40 Chains = 1 Inch.

Tem Res.
M-1169

North Ast.

BROWNING

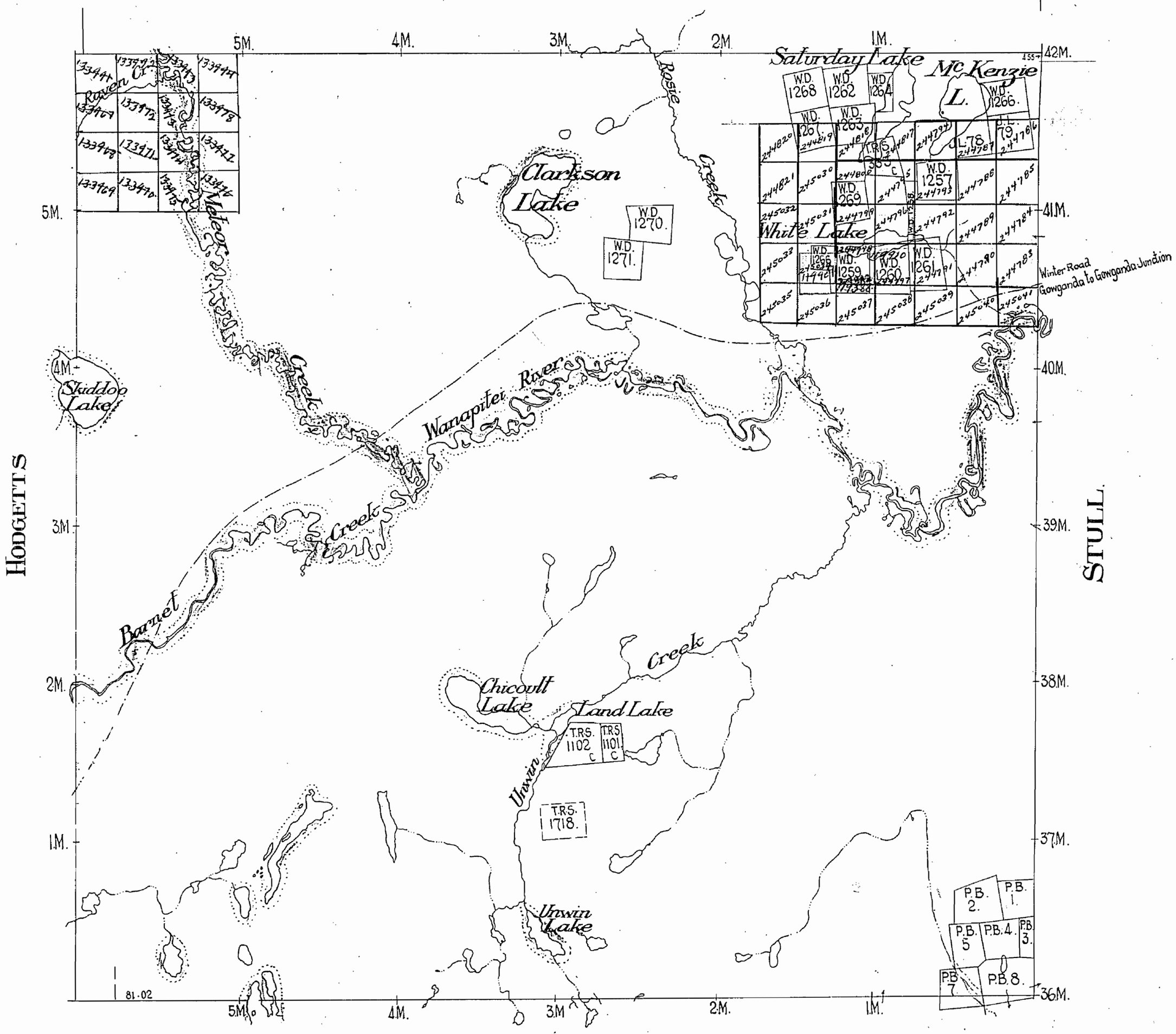

400' Reserve to the Dept. of Lands & Forests shown thus:

LEASK

UNWIN

TIMAGAMI PROVINCIAL FOREST

SUDBURY MINING DIVISION

DISTRICT OF SUDBURY

M-1169

Scale:—40 Chains = 1 Inch.

400' Res

Tem. Res. ~~M. P. F.~~

North Ast.

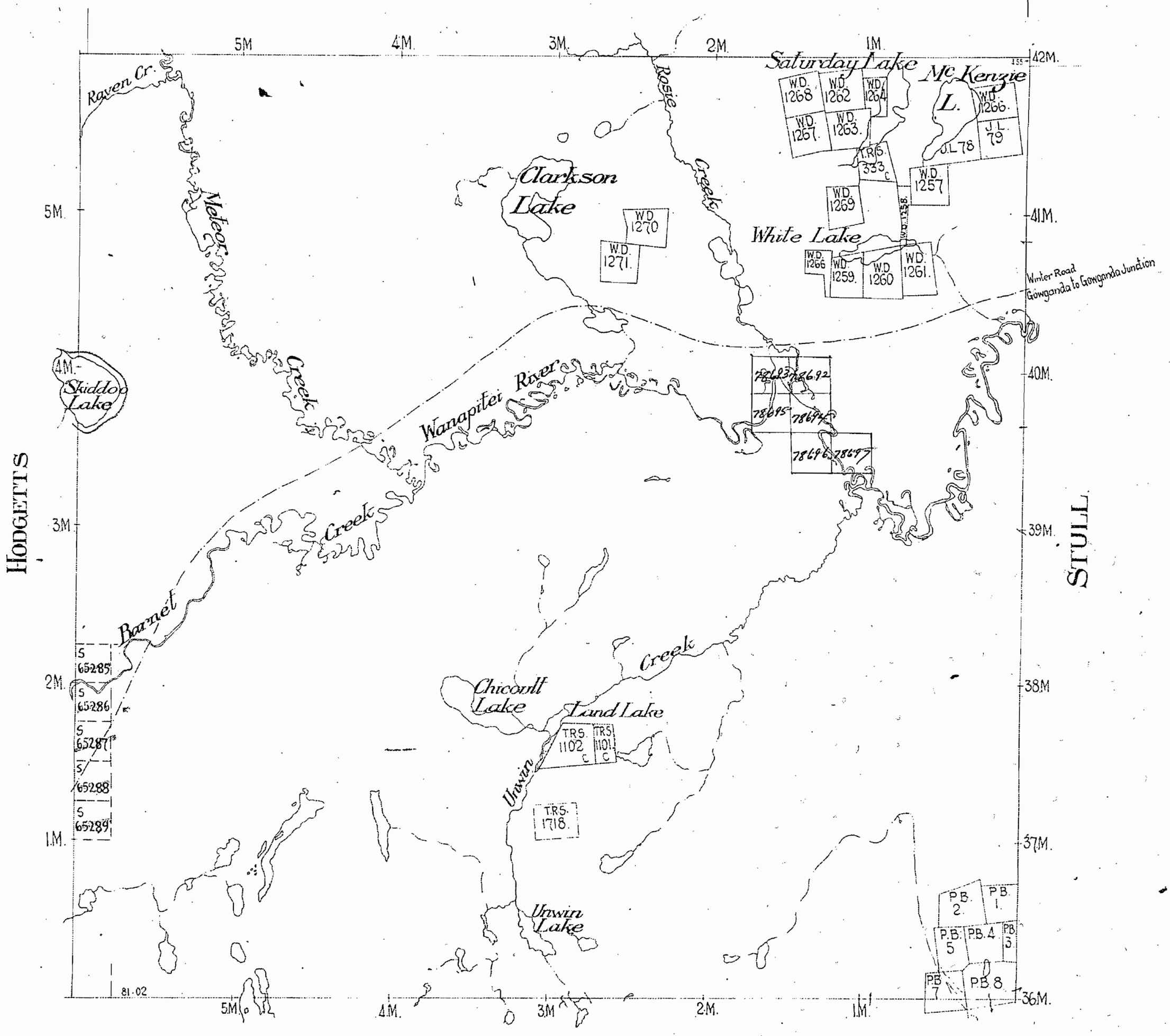

UNWIN Twp. S.516.

1169

UNWIN

TIMAGAMI PROVINCIAL FOREST

SUDBURY MINING DIVISION

DISTRICT OF SUDBURY

M-1169

Scale:-40 Chains = 1 Inch

400' Res

Tem. Res. ~~M.P.F.~~

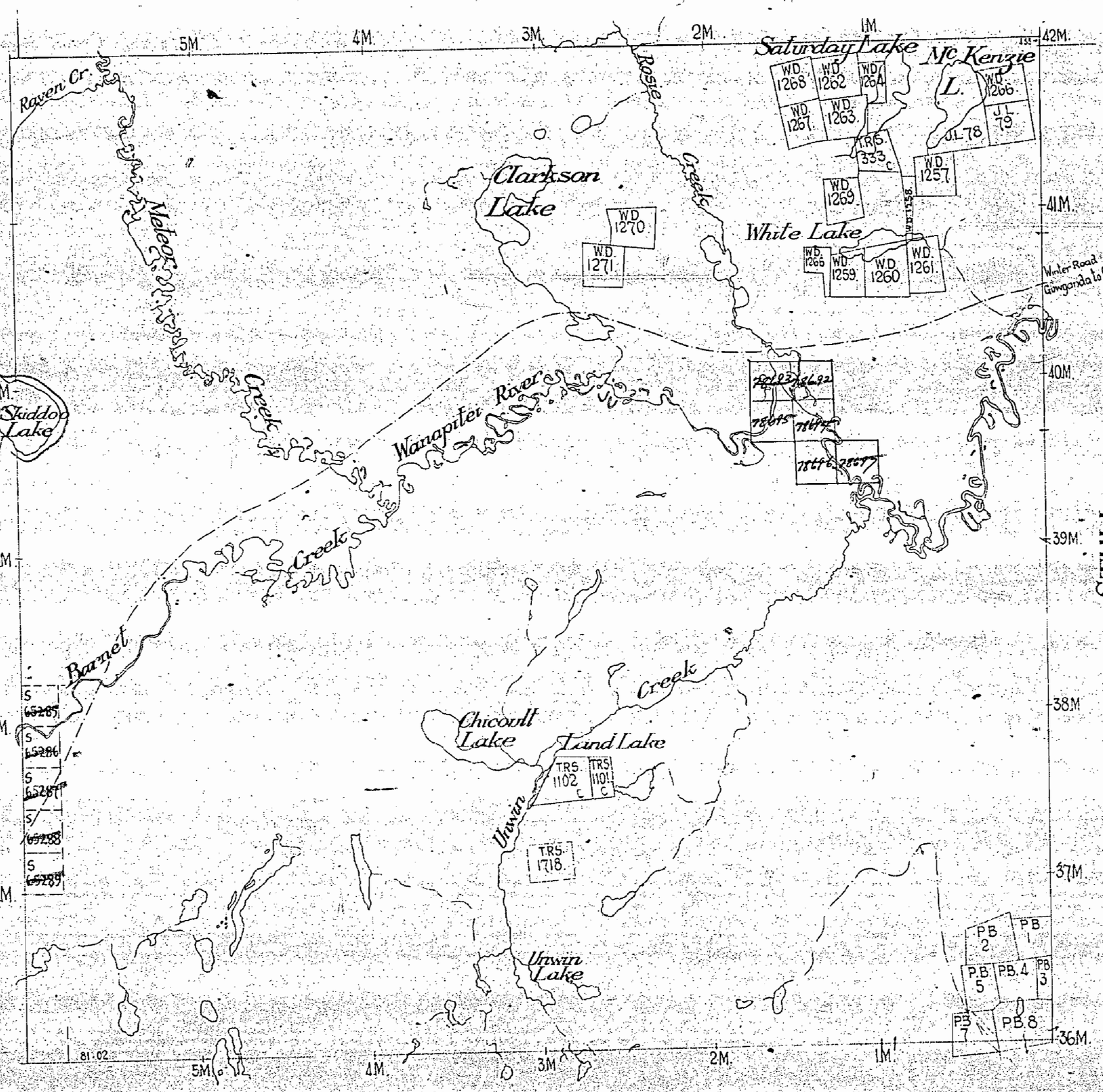

UNWIN Twp. S.516

1169

UNWIN

TIMAGAMI PROVINCIAL FOREST

SUDBURY MINING DIVISION

DISTRICT OF SUDBURY

Scale:-40 Chains-1 Inch.

Tem Res.
Pt 1169

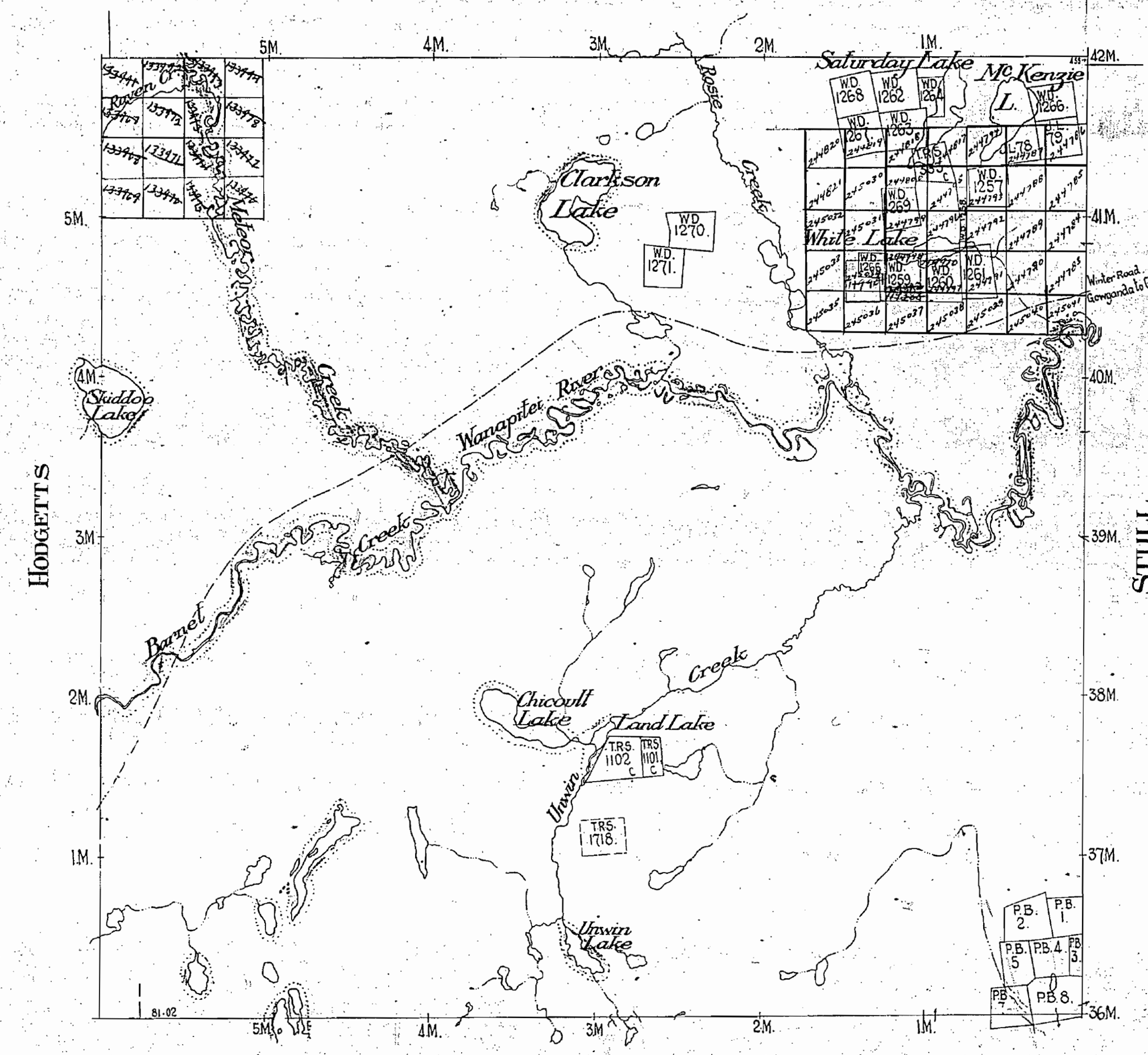

400' Reserve to the Dept. of Lands & Forests shown thus:

UNWIN Twp. M-1169