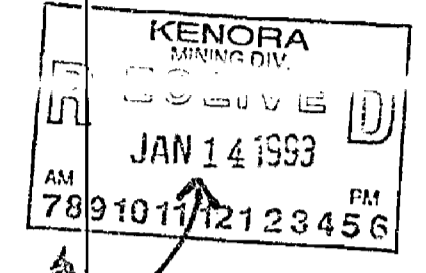


TOPOGRAPHY
LAKES, RIVERS, ETC., FROM FOREST RESOURCES INVENTORY SHEET NO. 492911

SURVEYS
BASE LINE SURVEYED BY SPEIGHT & VAN NOSTRAND O.L.S. 1928.
FIELD NOTE BOOK No 2570.
C.P.R. RIGHT OF WAY SURVEYED BY S.W. CADDY O.L.S. 1937.
PLAN No II-18
HIGHWAY 17 RESERVES & BALLAST PITS FROM DEPARTMENT OF HIGHWAYS PLAN P-3182



THE INFORMATION THAT APPEARS ON THIS MAP HAS BEEN COMPILED FROM VARIOUS SOURCES, AND ACCURACY IS NOT GUARANTEED. THOSE WISHING TO STAKE MINING CLAIMS SHOULD CONSULT WITH THE MINING RECORDER, MINISTRY OF NORTHERN DEVELOPMENT AND MINES, FOR ADDITIONAL INFORMATION ON THE STATUS OF THE LANDS SHOWN HEREON.

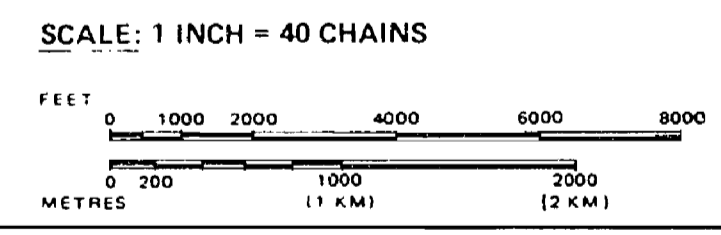
LEGEND

- HIGHWAY AND ROUTE NO.
- OTHER ROADS
- TRAILS
- SURVEYED LINES: TOWNSHIPS, BASE LINES, ETC.
- LOTS, MINING CLAIMS, PARCELS, ETC.
- UNSURVEYED LINES: LOT LINES
- PARCEL BOUNDARY
- MINING CLAIMS ETC.
- RAILWAY AND RIGHT OF WAY
- UTILITY LINES
- NON-PERENNIAL STREAM
- FLOODING OR FLOODING RIGHTS
- SUBDIVISION OR COMPOSITE PLAN
- RESERVATIONS
- ORIGINAL SHORELINE
- MARSH OR MUSKEG
- MINES
- TRAVERSE MONUMENT

DISPOSITION OF CROWN LANDS

TYPE OF DOCUMENT	SYMBOL
PATENT, SURFACE & MINING RIGHTS	
" SURFACE RIGHTS ONLY	
" MINING RIGHTS ONLY	
LEASE, SURFACE & MINING RIGHTS	
" SURFACE RIGHTS ONLY	
" MINING RIGHTS ONLY	
LICENCE OF OCCUPATION	
ORDER-IN-COUNCIL	
RESERVATION	
CANCELLED	
SAND & GRAVEL	


NOTE: MINING RIGHTS IN PARCELS PATENTED PRIOR TO MAY 6, 1913, VESTED IN ORIGINAL PATENTEE BY THE PUBLIC LANDS ACT, R.S.O. 1970, CHAP. 380, SEC. 63, SUBSEC. 1.



AREA
UPPER SCOTCH LAKE
M.N.R. ADMINISTRATIVE DISTRICT
ATIKOKAN/IGNACE
MINING DIVISION
KENORA/THUNDER BAY
LAND TITLES / REGISTRY DIVISION
KENORA

Ministry of Natural Resources
Land Management Branch
Ontario

Date: Nov. 23 / 1981
Number: **G-563**
M.2051



AREA OF
UPPER SCOTCH LAKE

DISTRICT OF
KENORA

KENORA
MINING DIVISION

SCALE 1 INCH = 40 CHAINS

LEGEND

PATENTED LAND	Ⓟ
CROWN LAND SALE	C.S.
LEASES	Ⓞ
LOCATED LAND	Loc
LICENSE OF OCCUPATION	L.O.
MINING RIGHTS ONLY	M.R.O.
SURFACE RIGHTS ONLY	S.R.O.
ROADS	—
IMPROVED ROADS	—
KING'S HIGHWAYS	—
RAILWAYS	—
POWER LINES	—
MARSH OR MUSKEG	—
MINES	—
CANCELLED	—

NOTES

400' Reserve around all lakes & rivers
to Dept. of Lands & Forests.

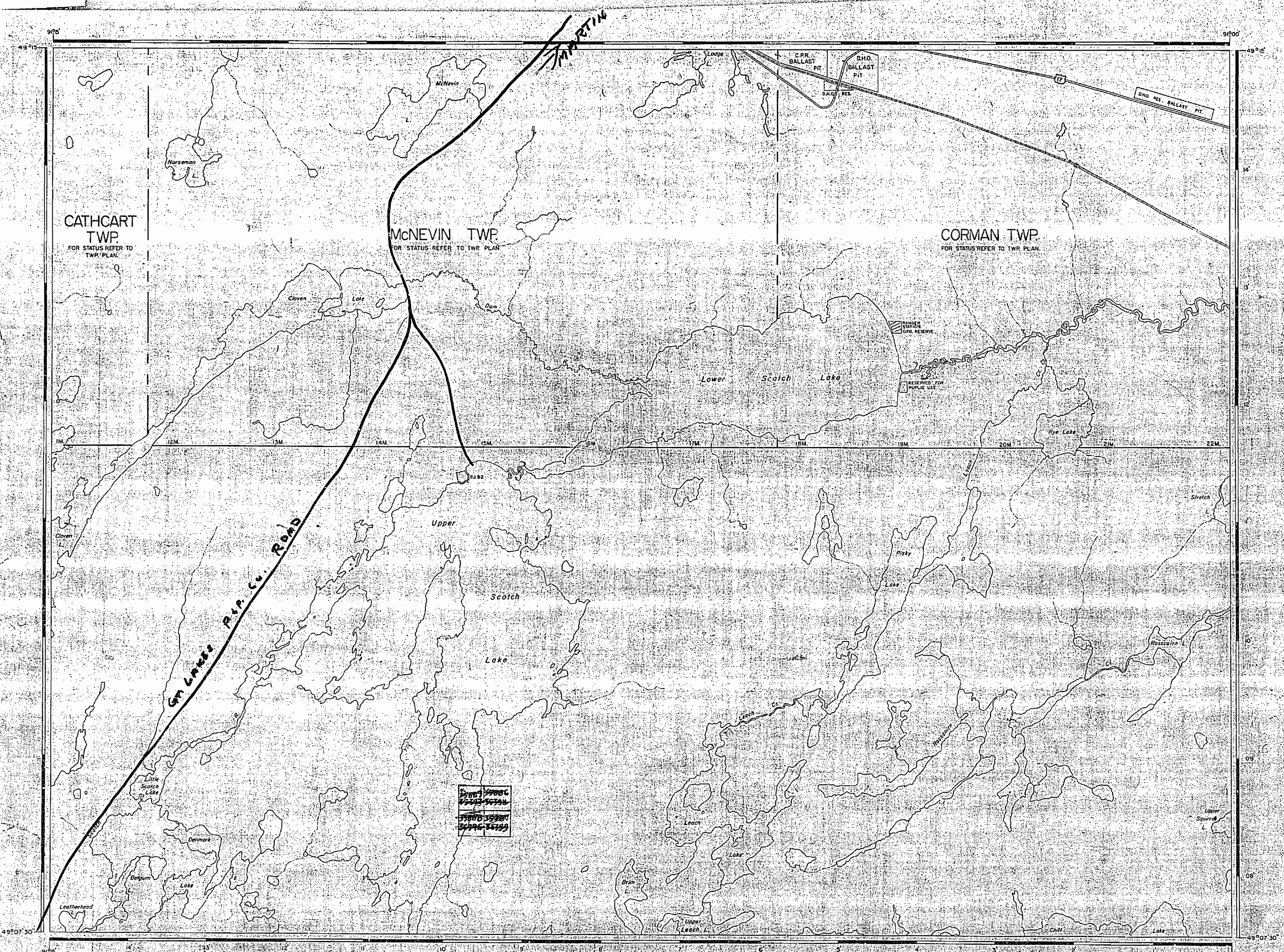


July 15 1964
June 17 1965
June 23 1966

1961

PLAN NO. **M-2051**

DEPARTMENT OF MINES
— ONTARIO —



2581	2582
2583	2584
2585	2586
2587	2588

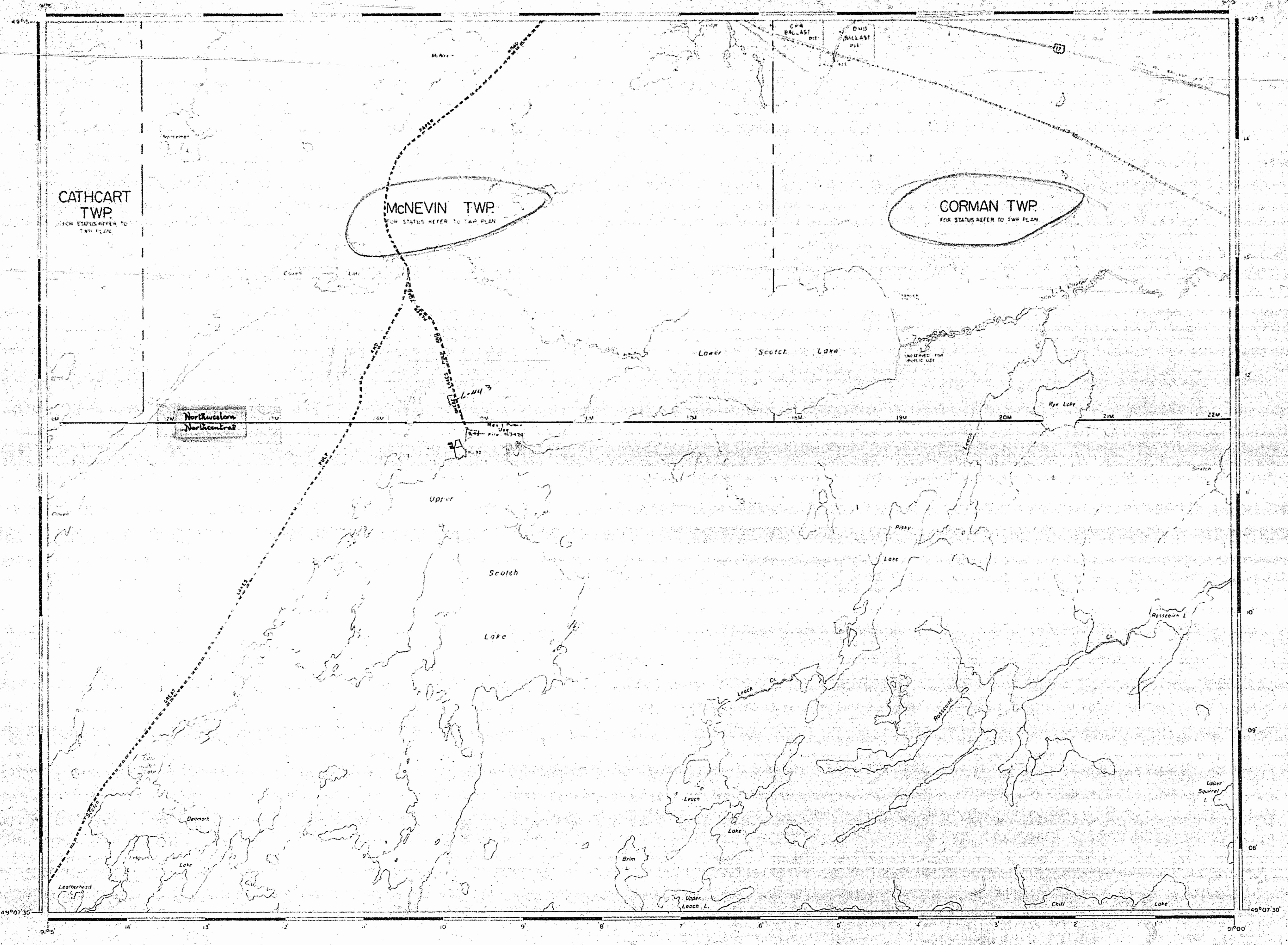
AREA OF
UPPER SCOTCH LAKE
 DISTRICT OF
 KENORA
 KENORA
 MINING DIVISION
 SCALE: 1-INCH = 40 CHAIN

LEGEND

PATENTED LAND	C
CROWN LAND - SALE	C
LEASES	U
LOCATED LAND	U
LICENSE OF OCCUPATION	U
MINING RIGHTS ONLY	M
SURFACE RIGHTS ONLY	S
ROADS	—
IMPROVED ROADS	—
KING'S HIGHWAYS	—
RAILWAYS	—
POWER LINES	—
MARSH OR MUSKEG	—
MINES	—
CANCELLED	—

NOTES
 400' Reserve around all lakes & rivers
 to Dept of Lands & Forests
 FEB 5/68

PLAN NO. **M-2051**
 DEPARTMENT OF MINES
 - ONTARIO -



AREA OF
UPPER SCOTCH LAKE

DISTRICT OF
KENORA

KENORA
MINING DIVISION

SCALE: 1-INCH = 40 CHAINS

LEGEND

- PATENTED LAND Ⓟ
- CROWN LAND SALE C.S.
- LEASES Ⓛ
- LOCATED LAND Loc
- LICENSE OF OCCUPATION L.O.
- MINING RIGHTS ONLY M.R.O.
- SURFACE RIGHTS ONLY S.R.O.
- ROADS —
- IMPROVED ROADS —
- KING'S HIGHWAYS —
- RAILWAYS —
- POWER LINES —
- MARSH OR MUSKEG —
- MINES ✕
- CANCELLED C

NOTES

400' Reserve around all lakes & rivers to Dept of Lands & Forests.

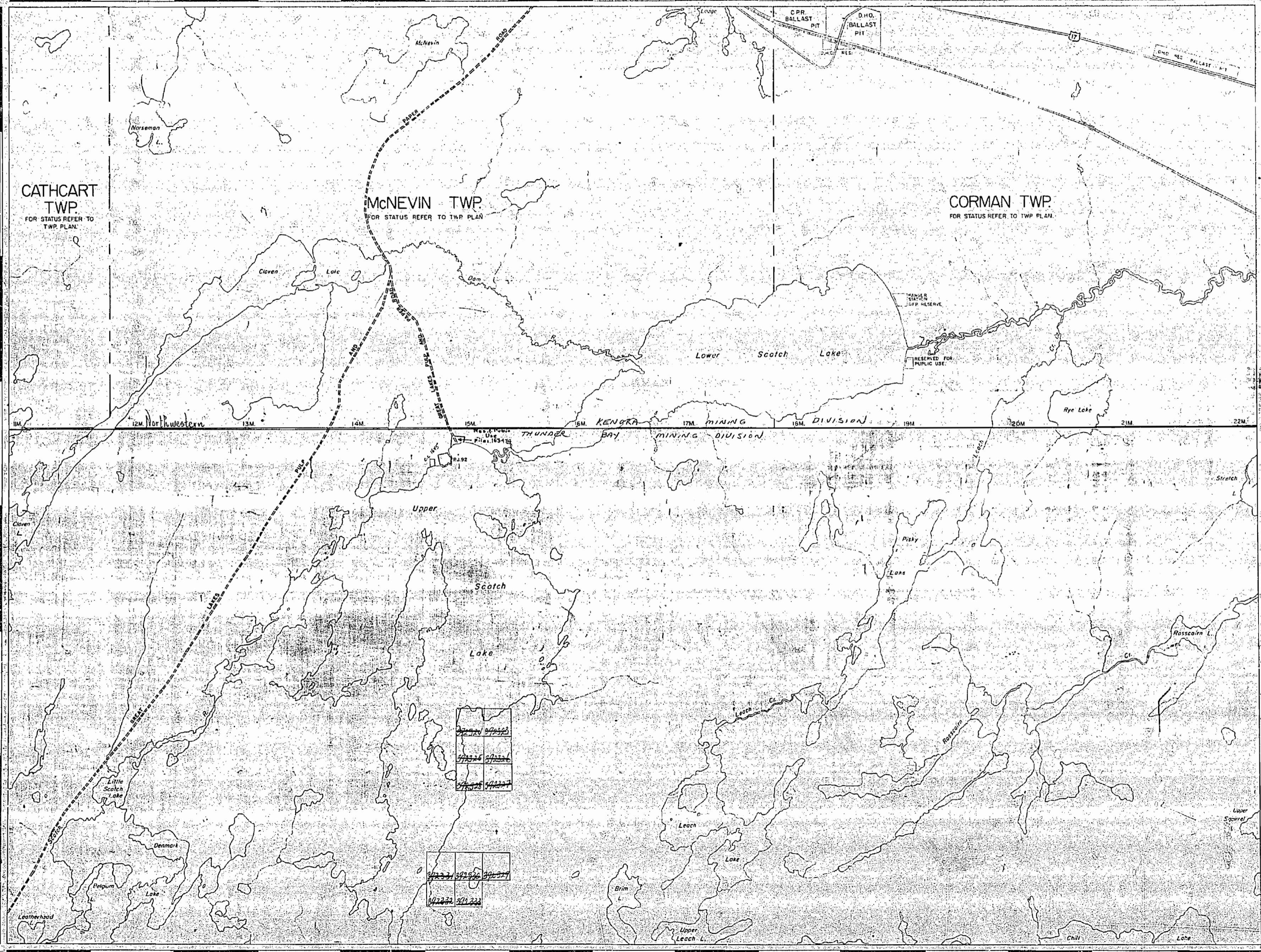
KENORA MINING DIV.
RECEIVED
 SEP 26 1973
 AM 7 8 9 10 11 12 1 2 3 4 5 6 PM

1973
AT.

NATIONAL TOPOGRAPHIC SERIES 5263

PLAN NO **M-2051**

ONTARIO
MINISTRY OF NATURAL RESOURCES
SURVEYS AND MAPPING BRANCH



AREA OF
UPPER SCOTCH LAKE

DISTRICT OF
KENORA

KENORA - THUNDER BAY
MINING DIVISION

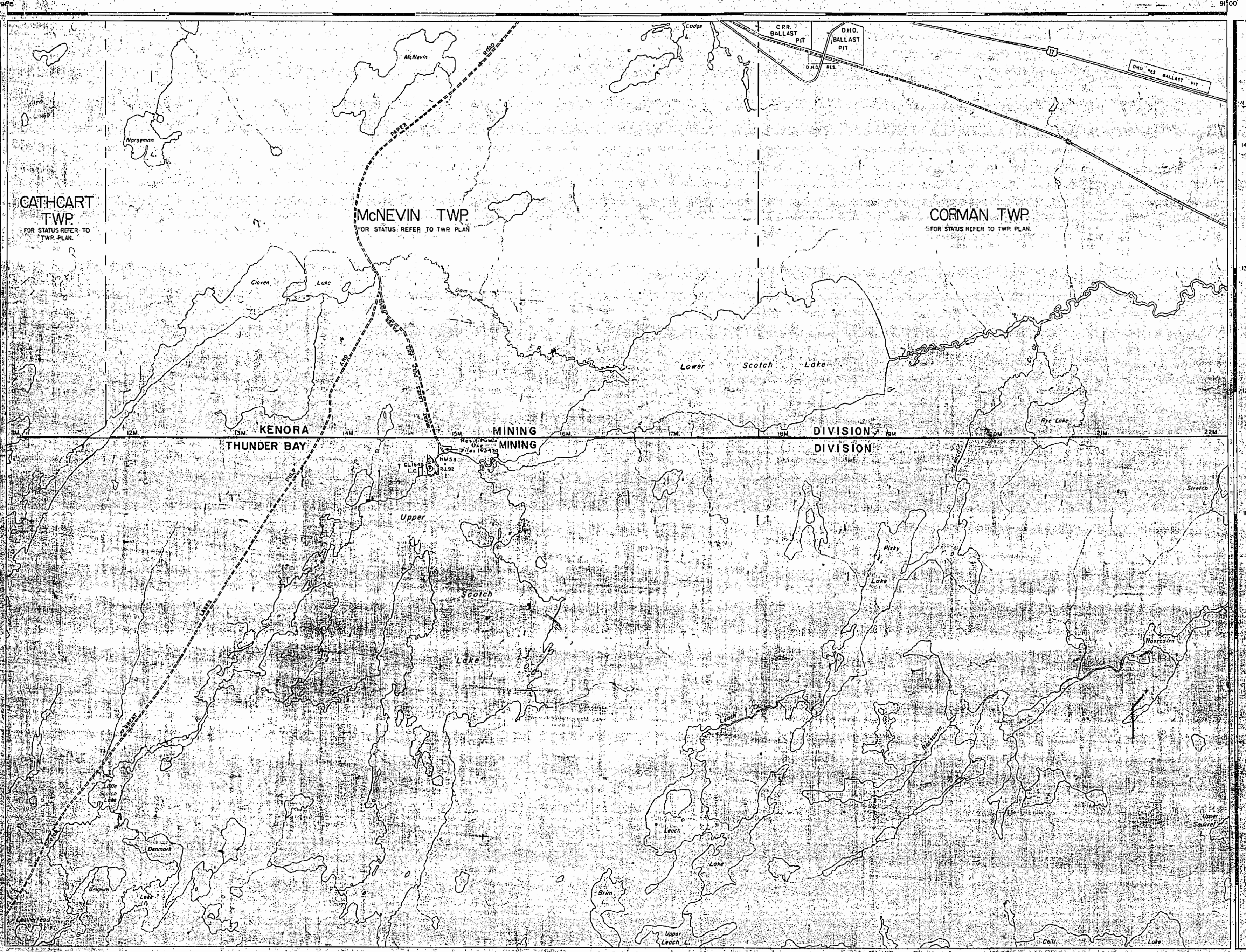
SCALE 1 INCH = 40 CHAINS

LEGEND

- PATENTED LAND ⊙
- CROWN LAND SALE C.S.
- LEASES ⊙
- LOCATED LAND Loc.
- LICENSE OF OCCUPATION L.O.
- MINING RIGHTS ONLY M.R.O.
- SURFACE RIGHTS ONLY S.R.O.
- ROADS —
- IMPROVED ROADS —
- KING'S HIGHWAYS —
- RAILWAYS —
- POWER LINES —
- MARSH OR MUSKEG —
- MINES —
- CANCELLED —

NOTES

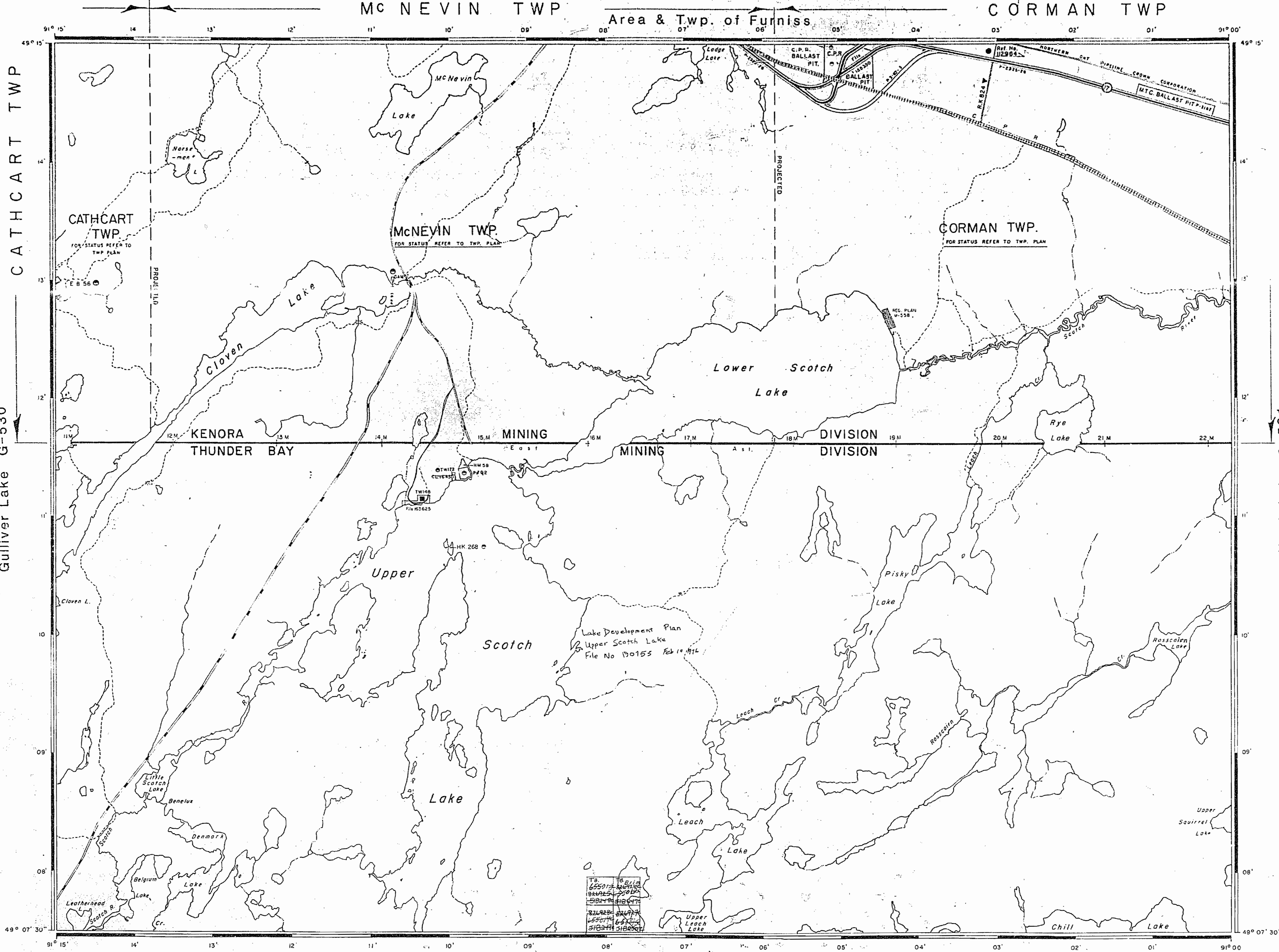
400' Reserve ground of lakes & rivers
to Dept. of Lands & Forests.



1977

ATIKOKA DIST. MAY 11/77
NATIONAL TOPOGRAPHIC SERIES 5293

PLAN NO. M-2051



Gulliver Lake G-530

Hawk Lake G-531

Mc NEVIN TWP Area & Twp. of Furniss CORMAN TWP

REFERENCES

TOPOGRAPHY
 LAKES, RIVERS, ETC. FROM FOREST RESOURCES INVENTORY SHEET NO. 4929H

SURVEYS
 BASE LINE SURVEYED BY SPEIGHT & VAN NOSTRAND O.L.S. 1928
 FIELD NOTE BOOK No 2570.

C.P.R. RIGHT OF WAY SURVEYED BY S.W. CADDY O.L.S. 1937
 PLAN No 11-10

HIGHWAY 17 RESERVES & BALLAST PITS FROM DEPARTMENT OF HIGHWAYS PLAN. P-3182

THUNDER BAY
 SEP 16 1985
 7 3 9 10 11 12 13 14 56

LEGEND

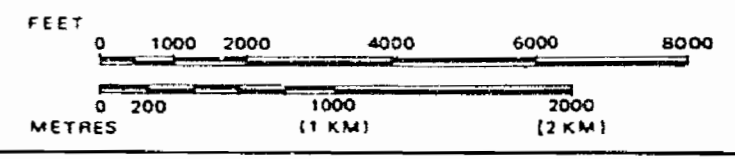
- HIGHWAY AND ROUTE No.
- OTHER ROADS
- TRAILS
- SURVEYED LINES:
 TOWNSHIPS, BASE LINES, ETC.
- LOTS, MINING CLAIMS, PARCELS, ETC.
- UNSURVEYED LINES:
 LOT LINES
- PARCEL BOUNDARY
- MINING CLAIMS ETC.
- RAILWAY AND RIGHT OF WAY
- UTILITY LINES
- NON-PERENNIAL STREAM
- FLOODING OR FLOODING RIGHTS
- SUBDIVISION OR COMPOSITE PLAN
- RESERVATIONS
- ORIGINAL SHORELINE
- MARSH OR MUSKEG
- MINES
- TRAVERSE MONUMENT

DISPOSITION OF CROWN LANDS

TYPE OF DOCUMENT	SYMBOL
PATENT, SURFACE & MINING RIGHTS	
" SURFACE RIGHTS ONLY	
" MINING RIGHTS ONLY	
LEASE, SURFACE & MINING RIGHTS	
" SURFACE RIGHTS ONLY	
" MINING RIGHTS ONLY	
LICENCE OF OCCUPATION	
ORDER-IN-COUNCIL	
RESERVATION	
CANCELLED	
SAND & GRAVEL	

NOTE: MINING RIGHTS IN PARCELS PATENTED PRIOR TO MAY 6, 1913, VESTED IN ORIGINAL PATENTEE BY THE PUBLIC LANDS ACT, R.S.O. 1970, CHAP. 380, SEC. 53, SUBSEC. 1.

SCALE: 1 INCH = 40 CHAINS

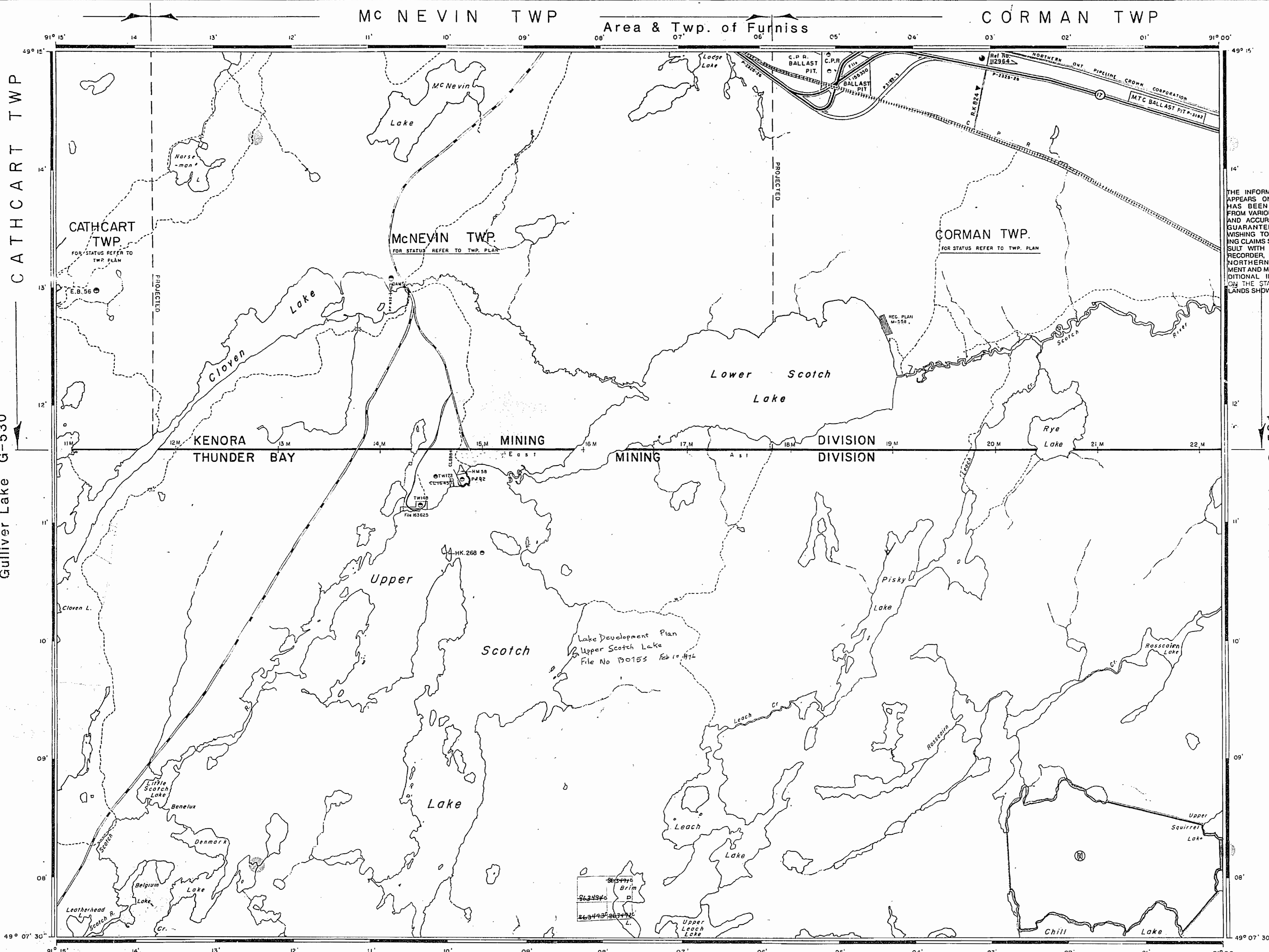


AREA
UPPER SCOTCH LAKE
 M.N.R. ADMINISTRATIVE DISTRICT
ATIKOKAN/IGNACE
 MINING DIVISION
KENORA/THUNDER BAY
 LAND TITLES / REGISTRY DIVISION
KENORA,

Ministry of Land Management
 Natural Resources Branch
 Ontario
 APRIL 15, 1982

Date Nov. 23 / 1981 Number
G-563

Richardson Lake G-553



REFERENCES

TOPOGRAPHY
 LAKE'S RIVERS, ETC. FROM FOREST RESOURCES
 INVENTORY SHEET No. 4929H

SURVEYS
 BASE LINE SURVEYED BY SPEIGHT & VAN NOSTRAND O.L.S
 1928.
 FIELD NOTE BOOK No 2570.
 C.P.R. RIGHT OF WAY SURVEYED BY S.W. CAGDY O.L.S
 1957
 PLAN No 11-18
 HIGHWAY 17 RESERVES & BALLAST PITS FROM DEPARTMENT
 OF HIGHWAYS PLAN P-3182

AREAS WITHDRAWN FROM DISPOSITION
 M.R.O. - MINING RIGHTS ONLY
 S.R.O. - SURFACE RIGHTS ONLY
 M & S - MINING & SURFACE RIGHTS

Description	Order No	Date	Disposition File
(X) M & S	W-10-192	MAR 13-192	664-10466
PEOPENED ORDER #0 TB 1/93, MNR 93/02/26			

THE INFORMATION THAT APPEARS ON THIS MAP HAS BEEN COMPILED FROM VARIOUS SOURCES, AND ACCURACY IS NOT GUARANTEED. THOSE WISHING TO STAKE MINING CLAIMS SHOULD CONSULT WITH THE MINING RECORDER, MINISTRY OF NORTHERN DEVELOPMENT AND MINES, FOR ADDITIONAL INFORMATION ON THE STATUS OF THE LANDS SHOWN HEREON.

LEGEND

HIGHWAY AND ROUTE No.	
OTHER ROADS	
TRAILS	
SURVEYED LINES: TOWNSHIPS, BASE LINES, ETC.	
LOTS, MINING CLAIMS, PARCELS, ETC.	
UNSURVEYED LINES: LOT LINES	
PARCEL BOUNDARY	
MINING CLAIMS ETC.	
RAILWAY AND RIGHT OF WAY	
UTILITY LINES	
NON-PERENNIAL STREAM	
FLOODING OR FLOODING RIGHTS	
SUBDIVISION OR COMPOSITE PLAN	
RESERVATIONS	
ORIGINAL SHORELINE	
MARSH OR MUSKEG	
MINES	
TRAVERSE MONUMENT	

DISPOSITION OF CROWN LANDS

TYPE OF DOCUMENT	SYMBOL
PATENT, SURFACE & MINING RIGHTS	●
" SURFACE RIGHTS ONLY	○
" MINING RIGHTS ONLY	◐
LEASE, SURFACE & MINING RIGHTS	■
" SURFACE RIGHTS ONLY	□
" MINING RIGHTS ONLY	▣
LICENCE OF OCCUPATION	○
ORDER-IN-COUNCIL	OC
RESERVATION	⊙
CANCELLED	⊖
SAND & GRAVEL	⊕

LAND USE PERMITS FOR COMMERCIAL TOURISM/OUTPOST CAMPS
 NOTE: MINING RIGHTS IN PARCELS PATENTED PRIOR TO MAY 6, 1913, VESTED IN ORIGINAL PATENTEE BY THE PUBLIC LANDS ACT, R.S.O. 1970, CHAP. 380, SEC. 63, SUBSEC. 1.

SCALE: 1 INCH = 40 CHAINS

FEET	0	1000	2000	4000	6000	8000
METRES	0	200	1000	2000	(1 KM)	(2 KM)

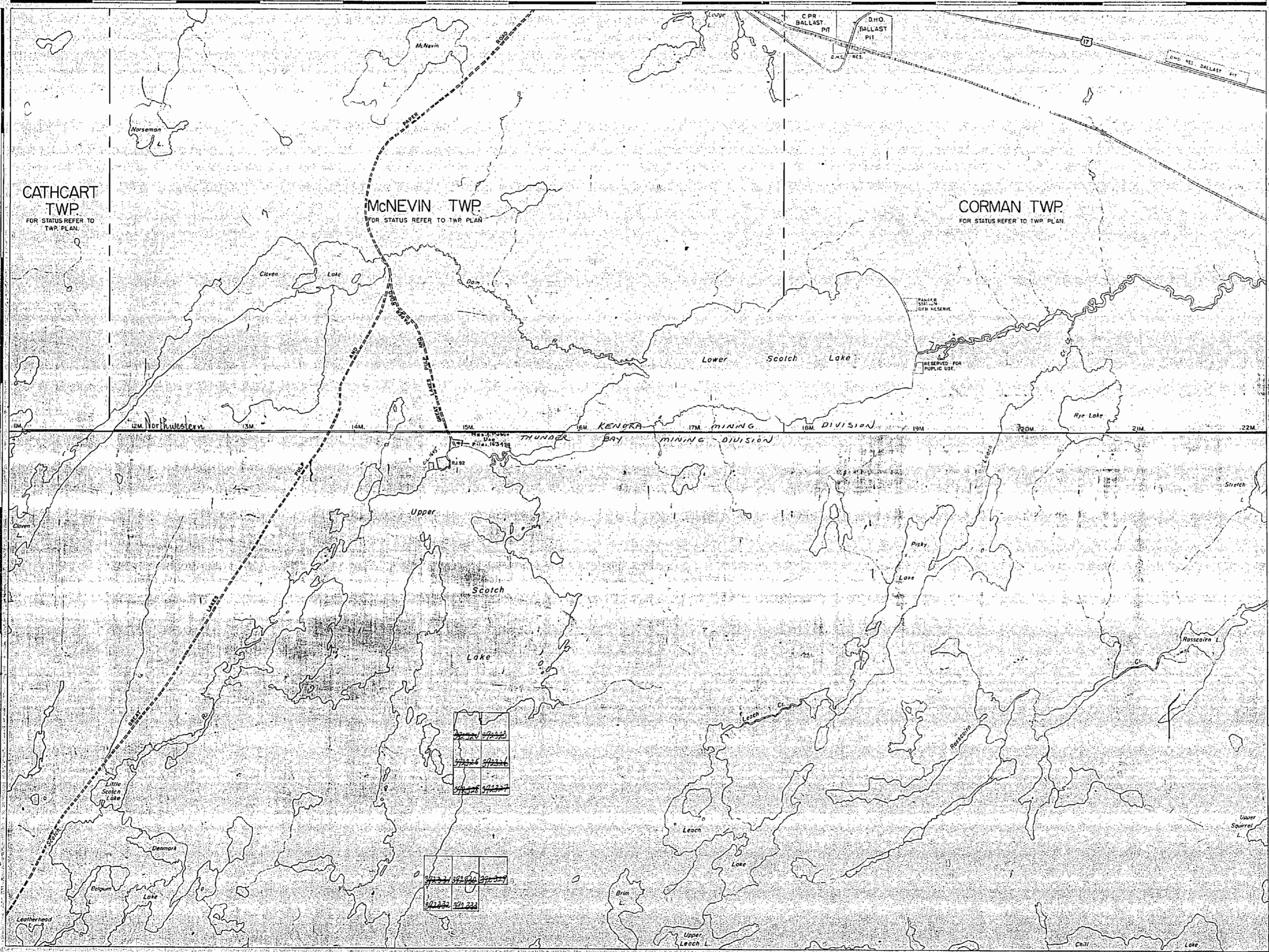
AREA
UPPER SCOTCH LAKE
 M.N.R. ADMINISTRATIVE DISTRICT
ATIKOKAN/IGNACE
 MINING DIVISION
KENORA/THUNDER BAY
 LAND TITLES / REGISTRY DIVISION
KENORA

Ministry of Natural Resources
 Ontario
 Land Management Branch
 APRIL 15, 1982

Date Nov. 23/1981
 Number
 Out of service MAR. 02/1983. **G-563**

Richardson Lake G-553

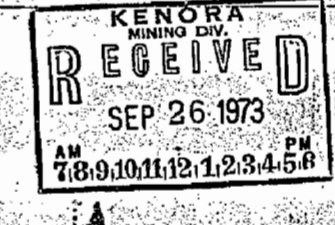
AREA OF
UPPER SCOTCH LAKE
 DISTRICT OF
 KENORA
 KENORA
 MINING DIVISION
 SCALE: 1-INCH = 40 CHAINS



LEGEND

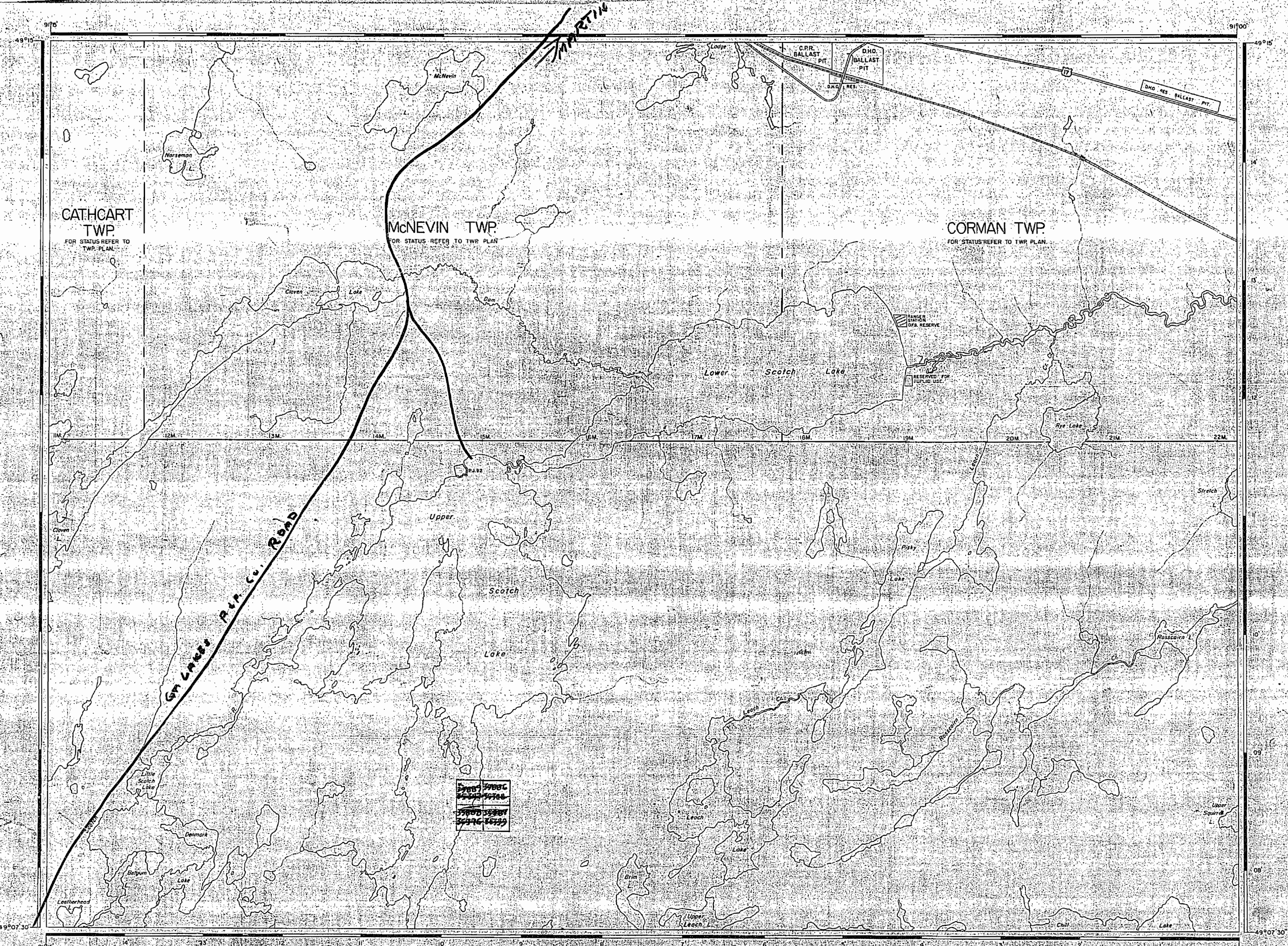
PATENTED LAND	⊙
CROWN LAND SALE	⊙
LEASES	⊙
LOCATED LAND	Loc
LICENSE OF OCCUPATION	L.O.
MINING RIGHTS ONLY	M.R.O.
SURFACE RIGHTS ONLY	S.R.O.
ROADS	—
IMPROVED ROADS	—
KING'S HIGHWAYS	—
RAILWAYS	—
POWER LINES	—
MARSH OR MUSKEG	—
MINES	⊙
CANCELLED	⊙

NOTES
 400' Reserve around all lakes & rivers
 to Dept. of Lands & Forests.



1973
 AT.

NATIONAL TOPOGRAPHIC SERIES 52G3
 PLAN NO. **M-2051**
 ONTARIO
 MINISTRY OF NATURAL RESOURCES
 SURVEYS AND MAPPING BRANCH



AREA OF
UPPER SCOTCH LAKE
 DISTRICT OF KENORA
 KENORA MINING DIVISION
 SCALE: 1-INCH = 40 CHAINS

LEGEND

PATENTED LAND	Ⓟ
CROWN LAND SALE	C.S.
LEASES	Ⓞ
LOCATED LAND	Loc.
LICENSE OF OCCUPATION	L.O.
MINING RIGHTS ONLY	M.R.O.
SURFACE RIGHTS ONLY	S.R.O.
ROADS	—
IMPROVED ROADS	—
KING'S HIGHWAYS	—
RAILWAYS	—
POWER LINES	—
MARSH OR MUSKOG	—
MINES	ⓧ
CANCELLED	Ⓞ

NOTES
 400' Reserve around all lakes & rivers
 to Dept. of Lands & Forests



July 1st 1961
 [Signature]
 Dec 17/65
 June 22/66

1961

PLAN NO **M-2051**
 DEPARTMENT OF MINES
 - ONTARIO -

AREA OF
UPPER SCOTCH LAKE

DISTRICT OF
KENORA

KENORA - THUNDER BAY
MINING DIVISION

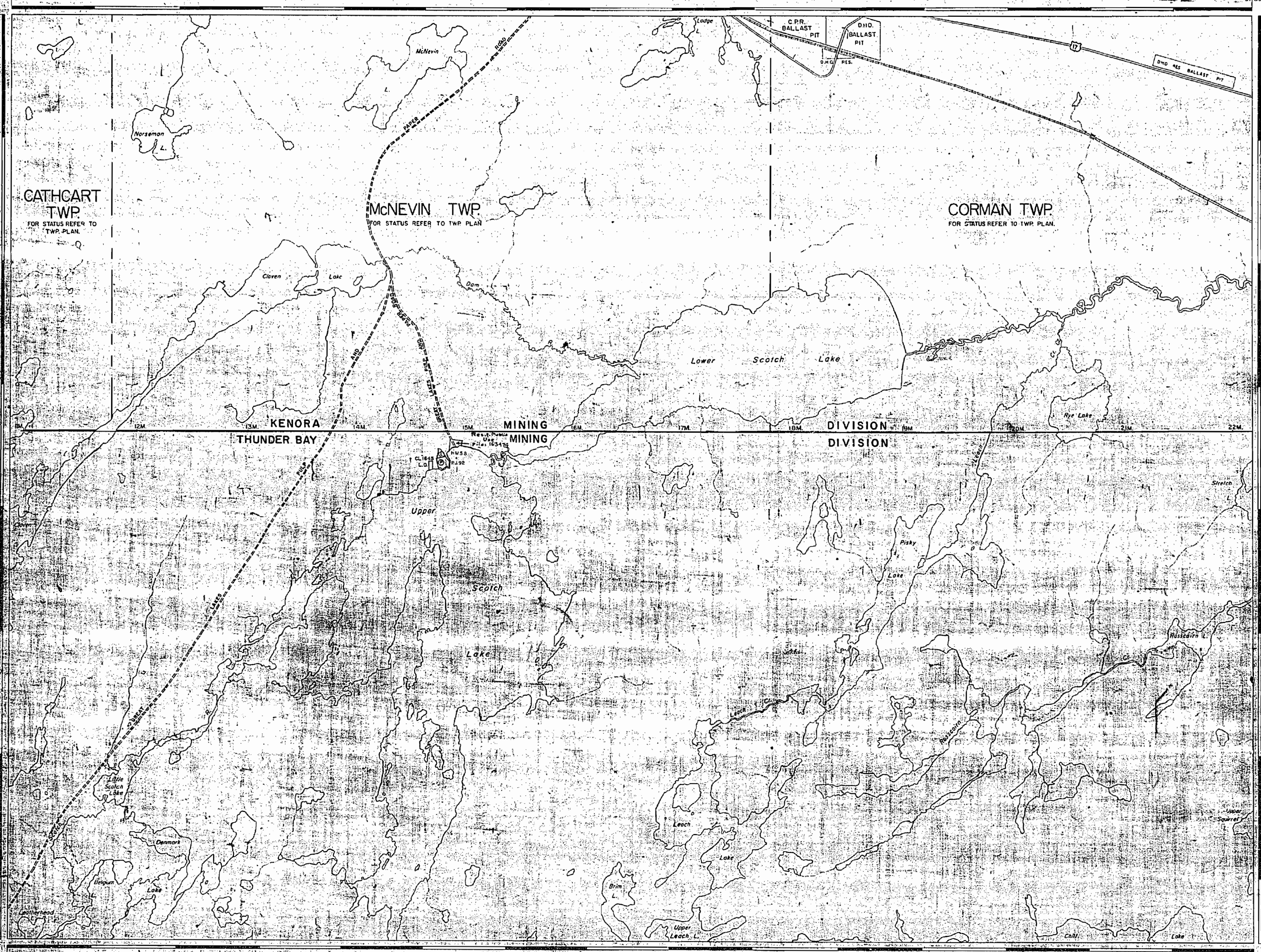
SCALE 1 INCH = 40 CHAINS

LEGEND

- PATENTED LAND ⊙
- CROWN LAND SALE C.S.
- LEASES ⊕
- LOCATED LAND LOC.
- LICENSE OF OCCUPATION L.O.
- MINING RIGHTS ONLY M.R.O.
- SURFACE RIGHTS ONLY S.R.O.
- ROADS —
- IMPROVED ROADS —
- KING'S HIGHWAYS —
- RAILWAYS —
- POWER LINES —
- MARSH OR MUSKEG —
- MINES ⊗
- CANCELLED C

NOTES

400' Reserve around all lakes & rivers
to Dept. of Lands & Forests.



1977

ATLONKAW DIST. MAY 11/77
NATIONAL TOPOGRAPHIC SERIES 52G3

PLAN NO. **M-2051**

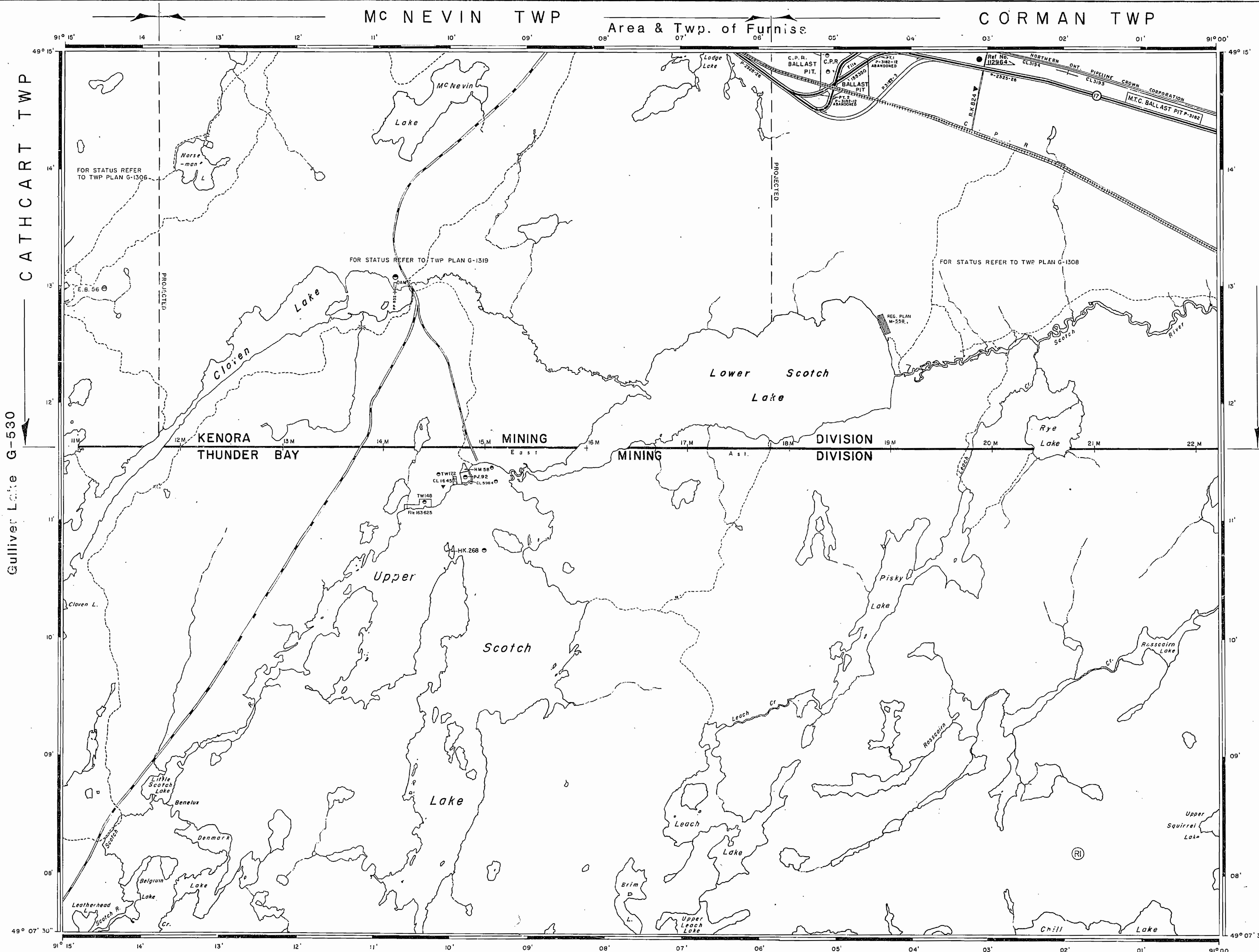
ONTARIO
MINISTRY OF NATURAL RESOURCES
SURVEYS AND MAPPING BRANCH

REFERENCES

AREAS WITHDRAWN FROM DISPOSITION

Description	Order No.	Date	Disposition	File No.
MRO - Mining Rights Only				
SRO - Surface Rights Only				
M+S - Mining and Surface Rights				
INSCRIBED	W-19-19/92	MAR/13/92	M&S	195150
BURN				

NOTICE:
The information that appears on this map has been compiled from various sources, and accuracy is not guaranteed. Those wishing to stake mining claims should consult with the Mining Recorder, Ministry of Northern Development and Mines, for additional information on the status of the lands shown hereon.



REFERENCES

TOPOGRAPHY

LAKES, RIVERS, ETC., FROM FOREST RESOURCES INVENTORY SHEET NO. 4929H

SURVEYS

BASE LINE SURVEYED BY SPEIGHT & VAN NOSTRAND O.L.S. 1928.
FIELD NOTE BOOK No 2570.

C.P.R. RIGHT OF WAY SURVEYED BY S.W. CADDY O.L.S. 1897.
PLAN No 11-18

HIGHWAY 17 RESERVES & BALLAST PITS FROM DEPARTMENT OF HIGHWAYS PLAN. P-3182

LEGEND

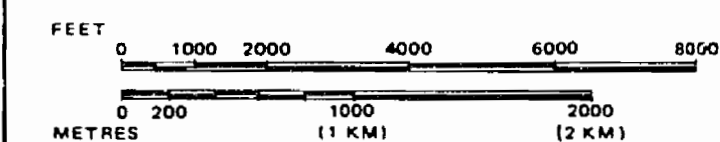
HIGHWAY AND ROUTE No.	
OTHER ROADS	
TRAILS	
SURVEYED LINES:	
TOWNSHIPS, BASE LINES, ETC.	
LOTS, MINING CLAIMS, PARCELS, ETC.	
UNSURVEYED LINES:	
LOT LINES	
PARCEL BOUNDARY	
MINING CLAIMS ETC.	
RAILWAY AND RIGHT OF WAY	
UTILITY LINES	
NON-PERENNIAL STREAM	
FLOODING OR FLOODING RIGHTS	
SUBDIVISION OR COMPOSITE PLAN	
RESERVATIONS	
ORIGINAL SHORELINE	
MARSH OR MUSKEG	
MINES	
TRAVERSE MONUMENT	

DISPOSITION OF CROWN LANDS


TYPE OF DOCUMENT	SYMBOL
PATENT, SURFACE & MINING RIGHTS	
" SURFACE RIGHTS ONLY	
" MINING RIGHTS ONLY	
LEASE, SURFACE & MINING RIGHTS	
" SURFACE RIGHTS ONLY	
" MINING RIGHTS ONLY	
LICENCE OF OCCUPATION	
ORDER-IN-COUNCIL	
RESERVATION	
CANCELLED	
SAND & GRAVEL	

NOTE: MINING RIGHTS IN PARCELS PATENTED PRIOR TO MAY 6, 1913, VESTED IN ORIGINAL PATENTEES BY THE PUBLIC LANDS ACT, R.S.O. 1970, CHAP. 380, SEC. 63, SUBSEC. 1.

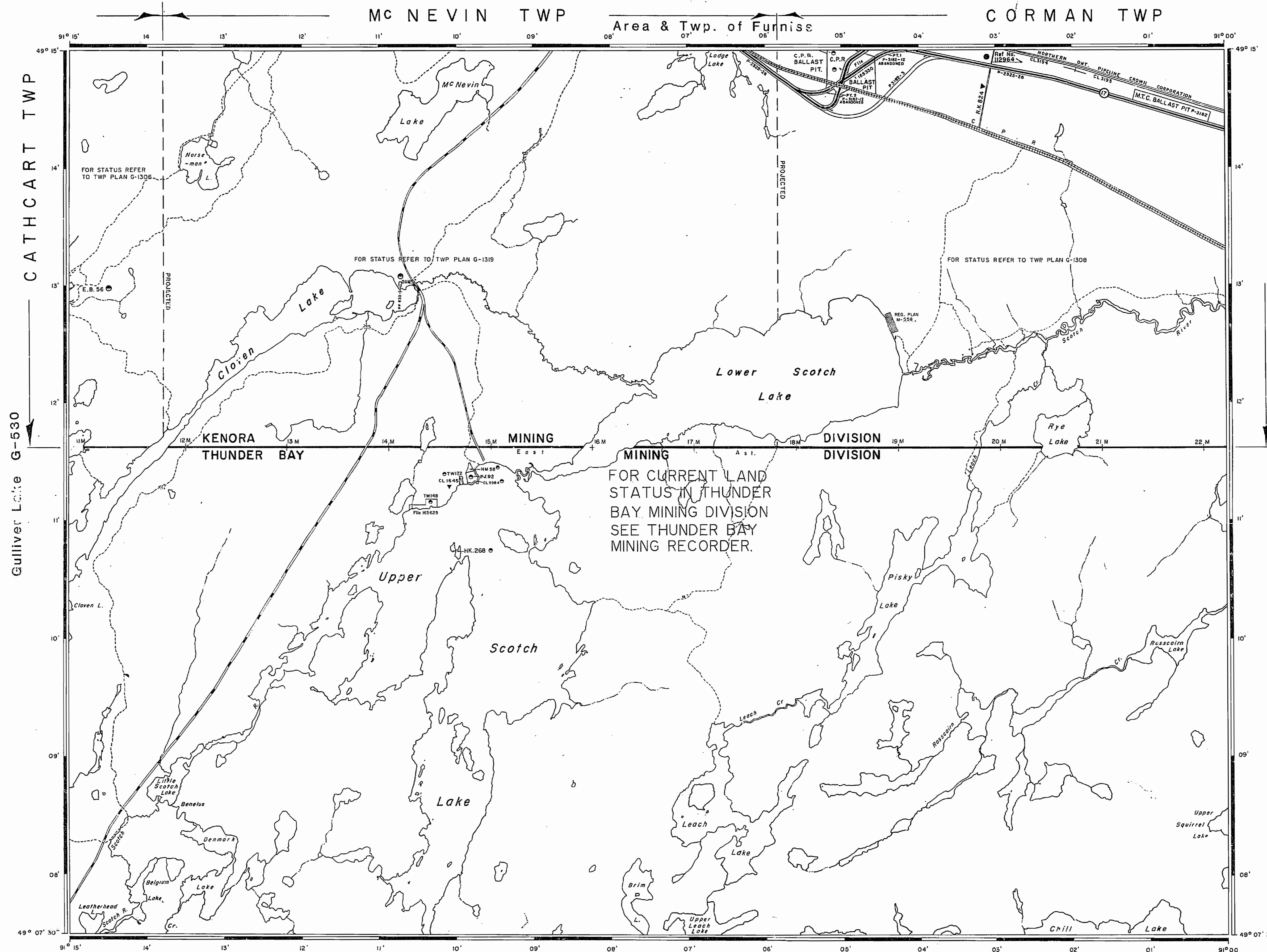
SCALE: 1 INCH = 40 CHAINS



AREA
UPPER SCOTCH LAKE
M.N.R. ADMINISTRATIVE DISTRICT
DRYDEN/FORT FRANCES
MINING DIVISION
KENORA/THUNDER BAY
LAND TITLES / REGISTRY DIVISION
KENORA



Date Nov. 23 / 1981
In service Jan. 18/93.
Number
G-563



TOPOGRAPHY
LAKES, RIVERS, ETC., FROM FOREST RESOURCES INVENTORY SHEET No. 492911

SURVEYS
BASE LINE SURVEYED BY SPEIGHT & VAN NOSTRAND O.L.S. 1928.
FIELD NOTE BOOK No 2570.
C.P.R. RIGHT OF WAY SURVEYED BY S.W. CADDY O.L.S. 1897.
PLAN No II-18
HIGHWAY 17 RESERVES & BALLAST PITS FROM DEPARTMENT OF HIGHWAYS PLAN. P-3182

KENORA
RECEIVED
JAN 14 1993
EFFECTIVE
789101112123456

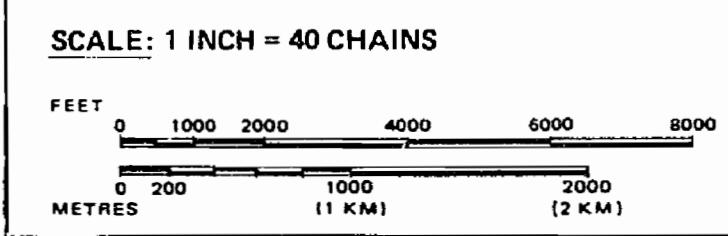
LEGEND

HIGHWAY AND ROUTE No.	
OTHER ROADS	
TRAILS	
SURVEYED LINES:	
TOWNSHIPS, BASE LINES, ETC.	
LOTS, MINING CLAIMS, PARCELS, ETC.	
UNSURVEYED LINES:	
LOT LINES	
PARCEL BOUNDARY	
MINING CLAIMS ETC.	
RAILWAY AND RIGHT OF WAY	
UTILITY LINES	
NON-PERENNIAL STREAM	
FLOODING OR FLOODING RIGHTS	
SUBDIVISION OR COMPOSITE PLAN	
RESERVATIONS	
ORIGINAL SHORELINE	
MARSH OR MUSKEG	
MINES	
TRAVERSE MONUMENT	

DISPOSITION OF CROWN LANDS

TYPE OF DOCUMENT	SYMBOL
PATENT, SURFACE & MINING RIGHTS	
" SURFACE RIGHTS ONLY	
" MINING RIGHTS ONLY	
LEASE, SURFACE & MINING RIGHTS	
" SURFACE RIGHTS ONLY	
" MINING RIGHTS ONLY	
LICENCE OF OCCUPATION	
ORDER-IN-COUNCIL	
RESERVATION	
CANCELLED	
SAND & GRAVEL	

NOTE: MINING RIGHTS IN PARCELS PATENTED PRIOR TO MAY 6, 1913, VESTED IN ORIGINAL PATENTEE BY THE PUBLIC LANDS ACT, R.S.O. 1970, CHAP. 380, SEC. 63, SUBSEC. 1.



AREA
UPPER SCOTCH LAKE
M.N.R. ADMINISTRATIVE DISTRICT
DRYDEN / FORT FRANCES
MINING DIVISION
KENORA/THUNDER BAY
LAND TITLES / REGISTRY DIVISION
KENORA

Ministry of Natural Resources
Land Management Branch
Ontario

Date Nov. 23 / 1981
Number
G-563

UPPER SCOTCH LAKE AREA G-563