

8E11.M

VENTURI LB

8E11.M

OFFICE USE ONLY

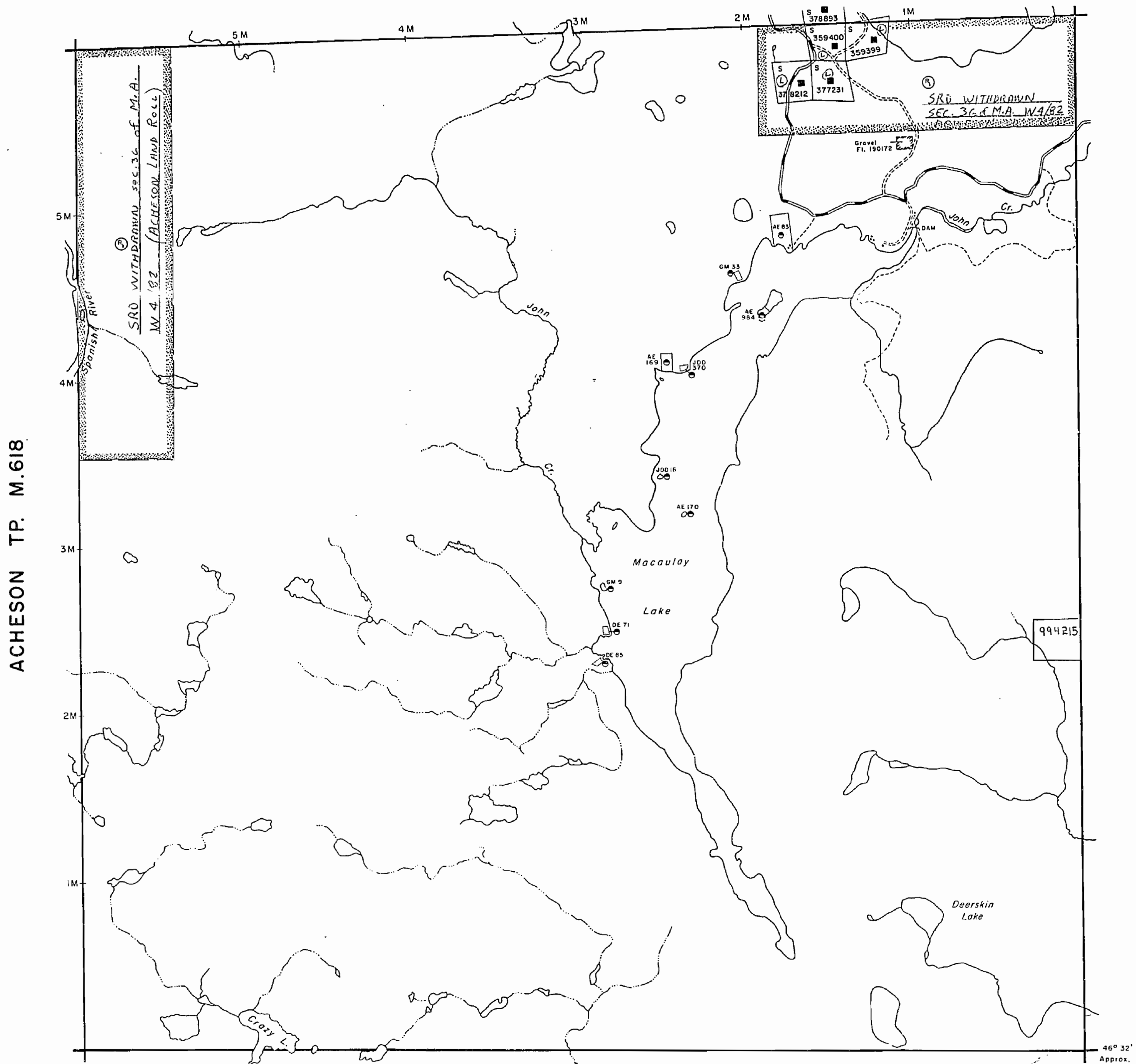
NOTES

400' surface rights reservation along the shores of all lakes and rivers.

AREAS WITHDRAWN FROM DISPOSITION

S.R. - SURFACE RIGHTS		M.R. - MINING RIGHTS		
DESCRIPTION	ORDER No.	DATE	DISPOSITION	FILE
SEC. 36/80	W. 4/82	14/6/82	S.R.	137685

TOFFLEMIRE TP. M.1199



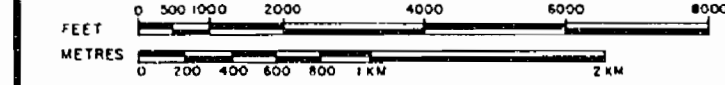
LEGEND

- HIGHWAY AND ROUTE No.
- OTHER ROADS
- TRAILS
- SURVEYED LINES:
 - TOWNSHIPS, BASE LINES, ETC.
 - LOTS, MINING CLAIMS, PARCELS, ETC.
- UNSURVEYED LINES:
 - LOT LINES
 - PARCEL BOUNDARY
 - MINING CLAIMS ETC.
- RAILWAY AND RIGHT OF WAY
- UTILITY LINES
- NON-PERENNIAL STREAM
- FLOODING OR FLOODING RIGHTS
- SUBDIVISION
- ORIGINAL SHORELINE
- MARSH OR MUSKEG
- MINES

DISPOSITION OF CROWN LANDS

TYPE OF DOCUMENT	SYMBOL
PATENT, SURFACE & MINING RIGHTS	
" SURFACE RIGHTS ONLY	
" MINING RIGHTS ONLY	
LEASE, SURFACE & MINING RIGHTS	
" SURFACE RIGHTS ONLY	
" MINING RIGHTS ONLY	
LICENCE OF OCCUPATION	
CROWN LAND SALE	
ORDER-IN-COUNCIL	
RESERVATION	
CANCELLED	
SAND & GRAVEL	

SCALE: 1 INCH 40 CHAINS



ACRES	HECTARES
40	16

TOWNSHIP

VENTURI
 DISTRICT *April 1/84*
 SUDBURY
 MINING DIVISION
 SUDBURY

Ministry of Natural Resources
 Ontario Surveys and Mapping Branch

Date SEPT. 1975 Plan No. M.1198
 Whitney Block
 Queen's Park, Toronto

VERNON TP. M.1171

ERMATINGER TP. M.791

ACHESON TP. M.618

8E11.M

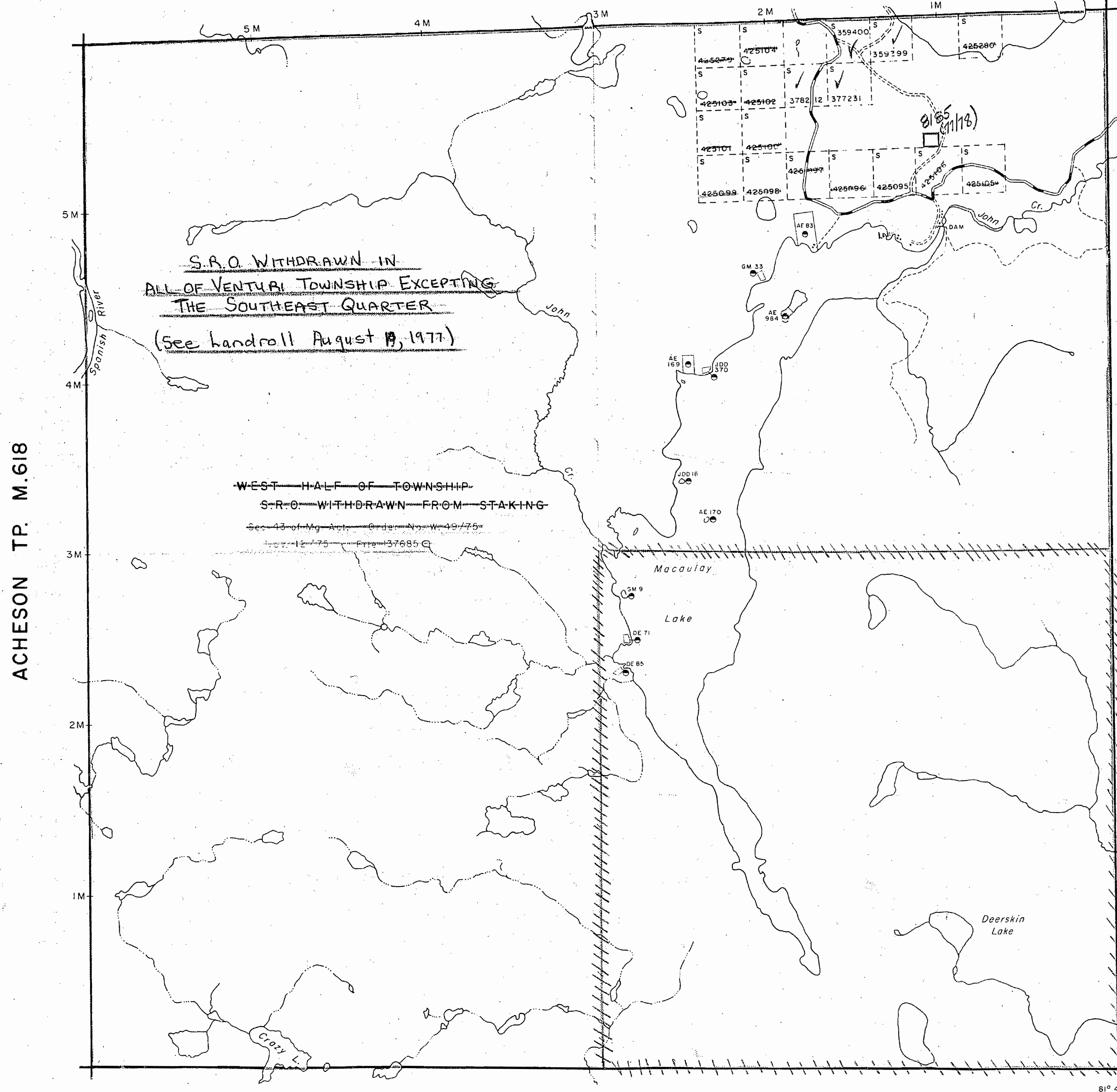
VENTURI LB

8E11.M

NOTES

400' surface rights reservation along the shores of all lakes and rivers.

TOFFLEMIRE TP. M.1199



ACHESON TP. M.618

ERMATINGER TP. M.791

VERNON TP. M.1171

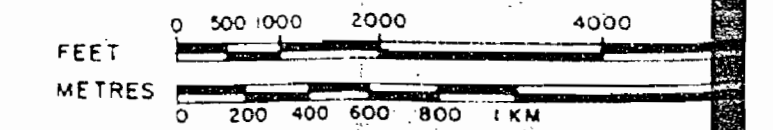
LEGEND

- HIGHWAY AND ROUTE No.
- OTHER ROADS
- TRAILS
- SURVEYED LINES:
 - TOWNSHIPS, BASE LINES, ETC.
 - LOTS, MINING CLAIMS, PARCELS, ETC.
- UNSURVEYED LINES:
 - LOT LINES
 - PARCEL BOUNDARY
 - MINING CLAIMS ETC.
- RAILWAY AND RIGHT OF WAY
- UTILITY LINES
- NON-PERENNIAL STREAM
- FLOODING OR FLOODING RIGHTS
- SUBDIVISION
- ORIGINAL SHORELINE
- MARSH OR MUSKEG
- MINES

DISPOSITION OF CROWN LANDS

- | TYPE OF DOCUMENT | SYMBOL |
|---------------------------------|--------|
| PATENT, SURFACE & MINING RIGHTS | |
| SURFACE RIGHTS ONLY | |
| MINING RIGHTS ONLY | |
| LEASE, SURFACE & MINING RIGHTS | |
| SURFACE RIGHTS ONLY | |
| MINING RIGHTS ONLY | |
| LICENCE OF OCCUPATION | |
| CROWN LAND SALE | |
| ORDER-IN-COUNCIL | |
| RESERVATION | |
| CANCELLED | |
| SAND & GRAVEL | |

SCALE: 1 INCH = 40 CHAINS



1198

TOWNSHIP
VENTURI
DISTRICT
SUDBURY
MINING DIVISION
SUDBURY

Ministry of Natural Resources
Ontario Surveys and Mapping Branch

Date SEPT. 1975 Plan No. M.1198
Whitney Block Queen's Park, Toronto

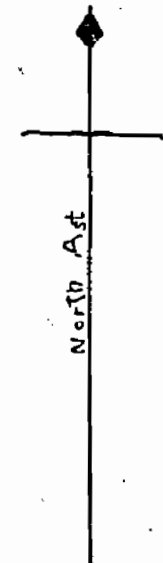
VENTURI TP.

(Tp. 107)

DISTRICT OF SUDBURY.

Scale: 40 Chains = 1 Inch.

M.1198



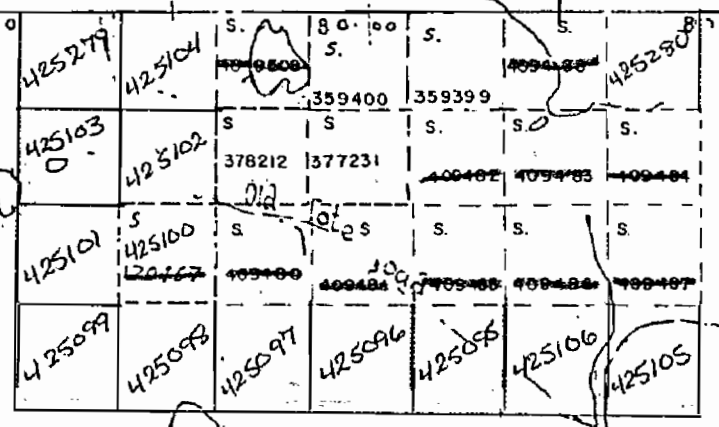
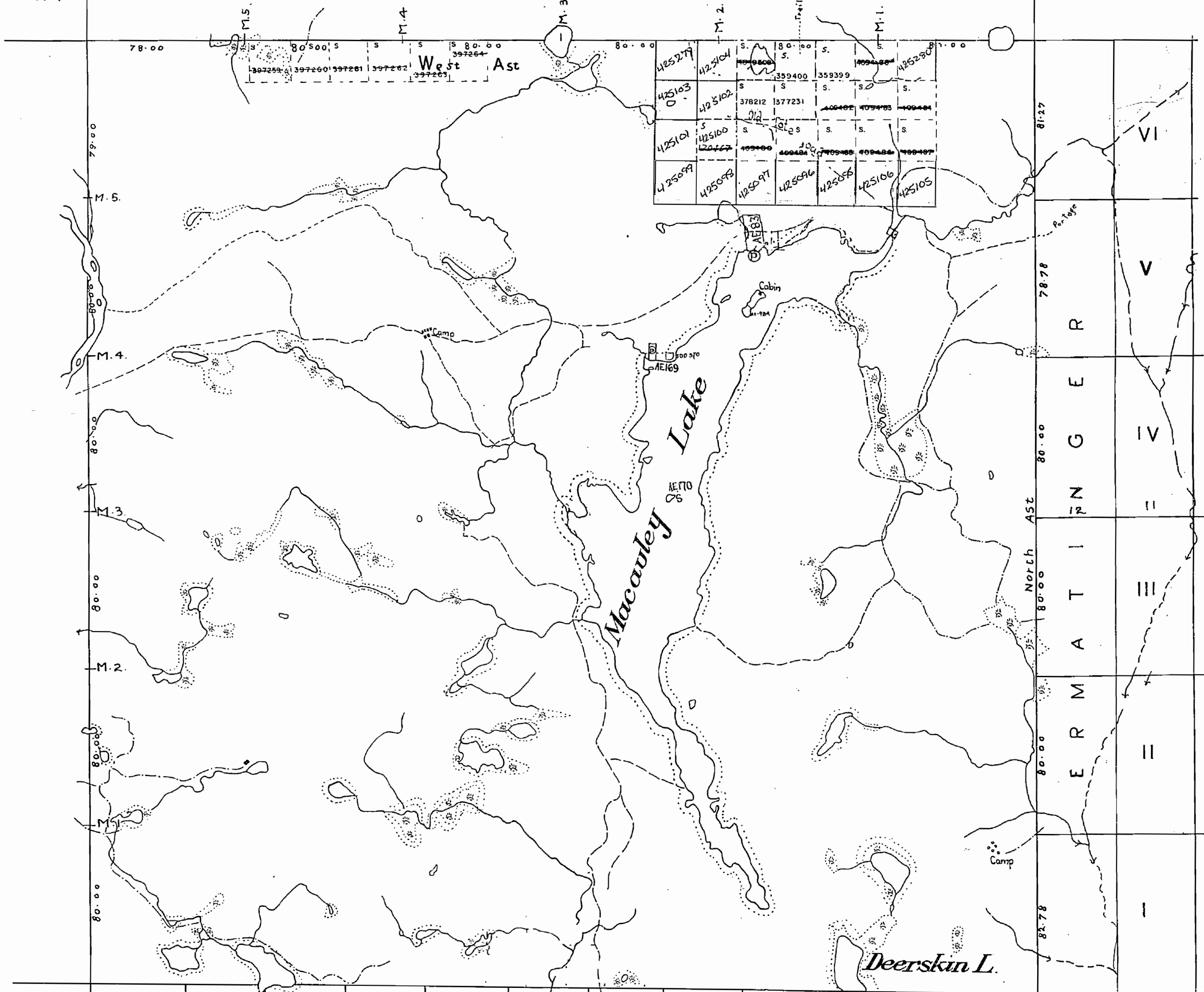
North boundary run by D. Beatty P.L.S. 1891.
 West " " " " " "
 East " " " H.B. Proudfoot " 1886.
 South " " " E.J. Rainbooth " 1891.

TP. 114.

TOFFLEMIRE TP. M. 1199

HART.

TP. 113. Now ACHESON TWP



BIGELOW.

V E R N O N
 CON.
 12 11 10 9 8 7 6 5 4 3 2 1

TOTTEN

M1198

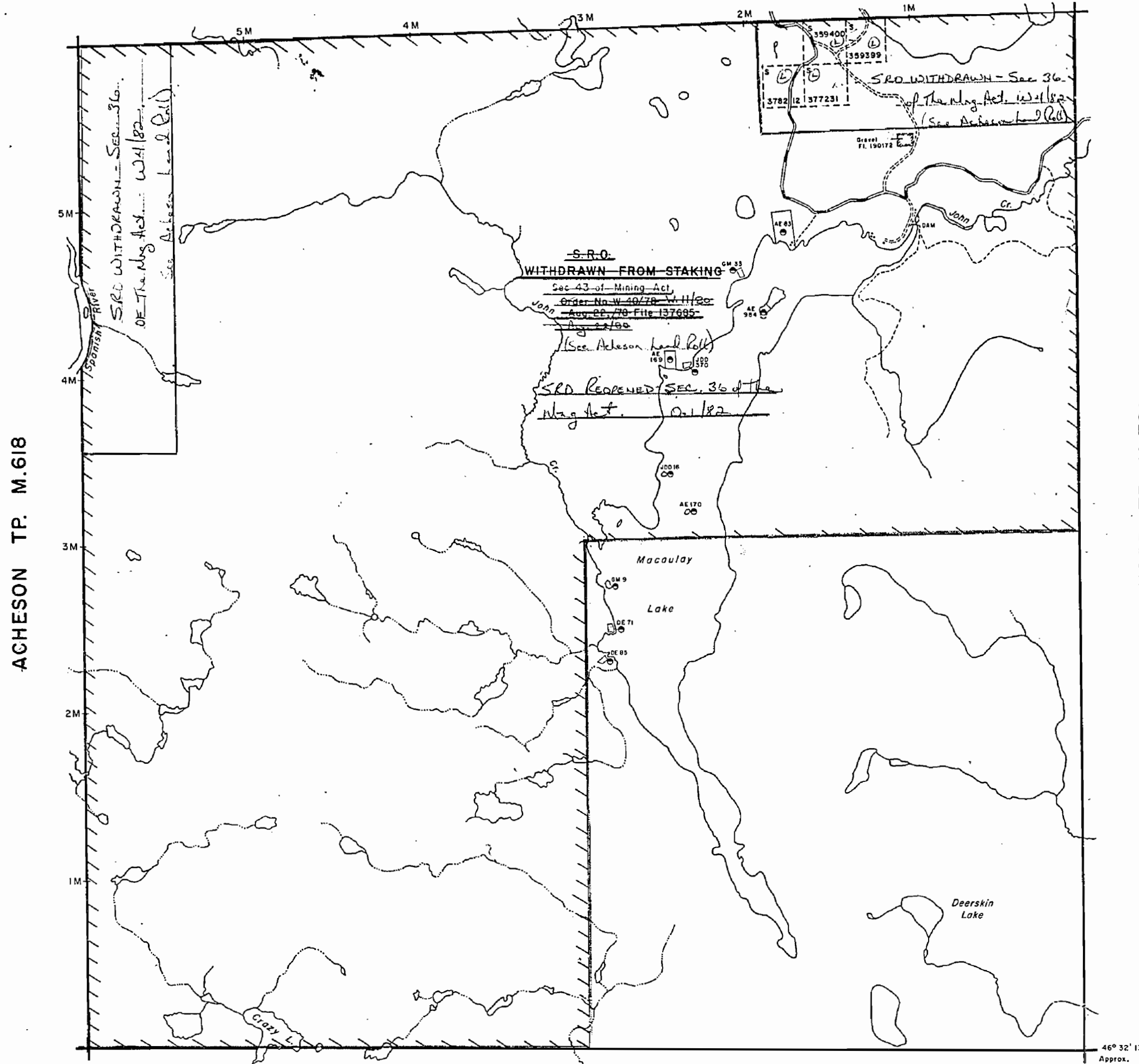
VENTURI

400' wide reservations on surface by Dept. of L. & F. shown hereon thus

NOTES

400' surface rights reservation along the shores of all lakes and rivers.

TOFFLEMIRE TP. M.1199



ACHESON TP. M.618

ERMATINGER TP. M.791

VERNON TP. M.1171

46° 32' 13" Approx.
81° 41' 34"



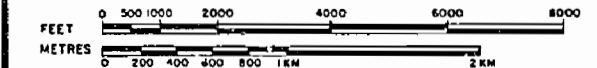
LEGEND

- HIGHWAY AND ROUTE No.
- OTHER ROADS
- TRAILS
- SURVEYED LINES:
 - TOWNSHIPS, BASE LINES, ETC.
 - LOTS, MINING CLAIMS, PARCELS, ETC.
- UNSURVEYED LINES:
 - LOT LINES
 - PARCEL BOUNDARY
 - MINING CLAIMS ETC.
- RAILWAY AND RIGHT OF WAY
- UTILITY LINES
- NON-PERENNIAL STREAM
- FLOODING OR FLOODING RIGHTS
- SUBDIVISION
- ORIGINAL SHORELINE
- MARSH OR MUSKEG
- MINES

DISPOSITION OF CROWN LANDS

- | TYPE OF DOCUMENT | SYMBOL |
|---------------------------------|--------|
| PATENT, SURFACE & MINING RIGHTS | |
| " SURFACE RIGHTS ONLY | |
| " MINING RIGHTS ONLY | |
| LEASE, SURFACE & MINING RIGHTS | |
| " SURFACE RIGHTS ONLY | |
| " MINING RIGHTS ONLY | |
| LICENCE OF OCCUPATION | |
| CROWN LAND SALE | |
| ORDER-IN-COUNCIL | |
| RESERVATION | |
| CANCELLED | |
| SAND & GRAVEL | |

SCALE: 1 INCH = 40 CHAINS



ACRES	HECTARES
40	16

TOWNSHIP

VENTURI

DISTRICT

SUDBURY

MINING DIVISION

SUDBURY



Ministry of Natural Resources

Ontario Surveys and Mapping Branch

Date SEPT. 1975

Plan No.


Whitney Block
Queen's Park, Toronto

M.1198

TOWNSHIP 107.

DISTRICT OF SUDBURY.

Scale: 40 Chains = 1 Inch.



North boundary run by D. Beatty P.L.S. 1891
West: H. B. Proud Foot 1886
East: E. J. Rain booth 1891
South:

TP 114.

TP 108.

HART.

TP 113. Now ACHESON TWP

BIGELOW.

V E R N O N

TOTTEN

12

11

10

9

8

7

6

5

4

3

2

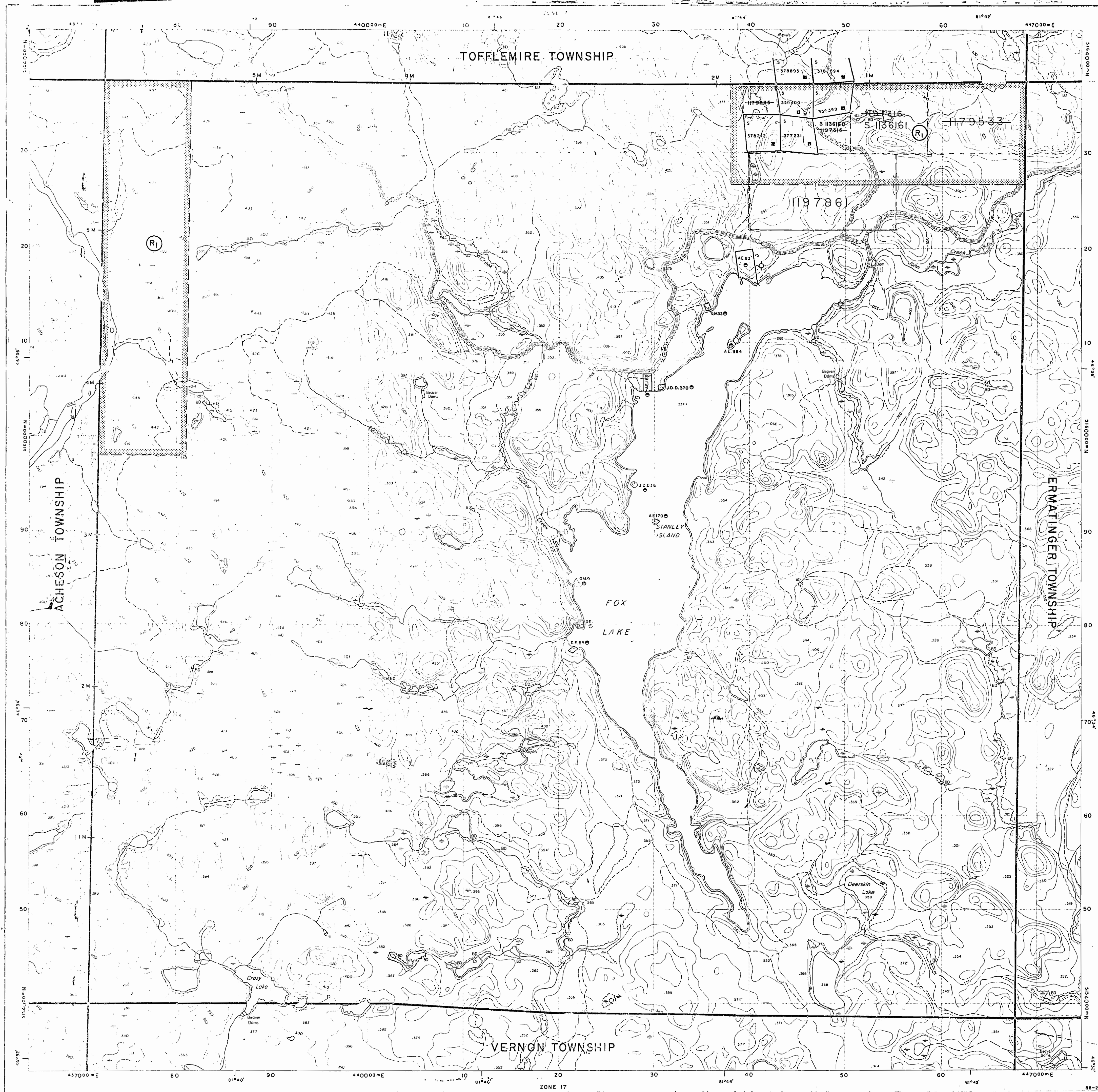
1

400' wide reservations on surface by Dept. of L. & F. shown hereon thus

VENTURI

M 1198

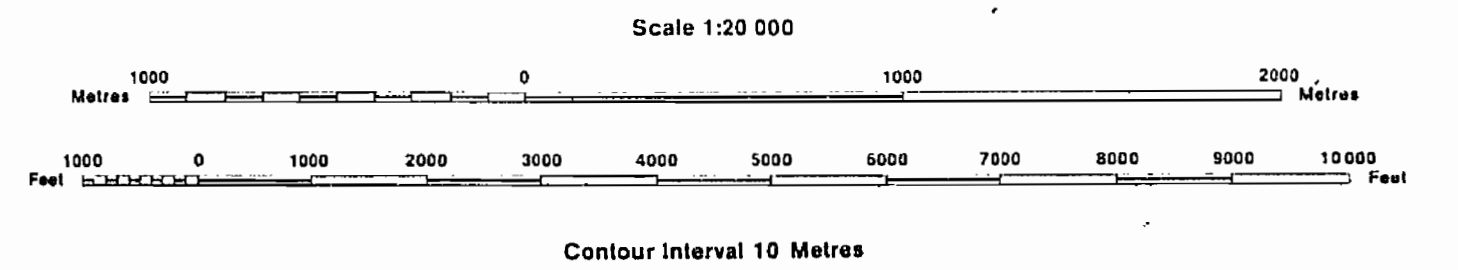
8 6 4 2 2 4 6 8



INDEX TO LAND DISPOSITION

PLAN
 G-4118
 TOWNSHIP
VENTURI

M.N.R. ADMINISTRATIVE DISTRICT
SUDBURY
 MINING DIVISION
 LAND TITLES/REGISTRY DIVISION
SUDBURY

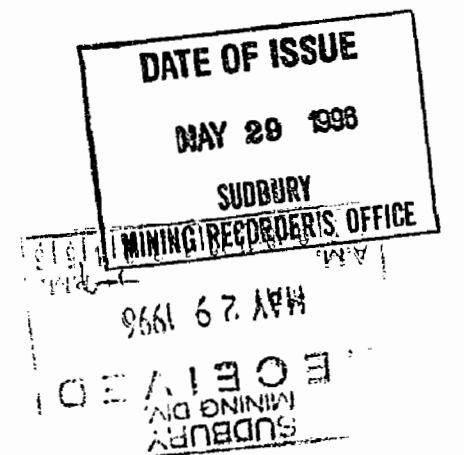


AREAS WITHDRAWN FROM DISPOSITION

Description	Order No.	Date	Disposition	File
SEC. 36/80	W.4/82	14/6/82	S.R.O.	137645

SYMBOLS

Boundary	
Township, Meridian, Baseline	—
Red allowance: surveyed	—
shoreline	—
Lot/Concession: surveyed	—
unsurveyed	—
Parcel: surveyed	—
unsurveyed	—
Right-of-way: road	—
railway	—
utility	—
Reservation	—
Cliff, Pit, Pile	—
Contour	—
Interpolated	—
Approximate	—
Depression	—
Control point (horizontal)	—
Flooded land	—
Mine head frame	—
Pipeline (above ground)	—
Railway: single track	—
double track	—
abandoned	—
Road: highway, county, township	—
access	—
trail, bush	—
Shoreline (original)	—
Transmission line	—
Wooded area	—



DISPOSITION OF CROWN LANDS

Patent	
Surface & Mining Rights	—
Surface Rights Only	—
Mining Rights Only	—
Lease	
Surface & Mining Rights	—
Surface Rights Only	—
Mining Rights Only	—
Licence of Occupation	—
Order-in-Council	—
Cancelled	—
Reservation	—
Sand & Gravel	—
LAND USE PERMIT	—

NOTES

* 400 FOOT SURFACE RIGHTS RESERVATION AROUND ALL LAKES AND RIVERS.

THE INFORMATION THAT APPEARS ON THIS MAP HAS BEEN COMPILED FROM VARIOUS SOURCES, AND ACCURACY IS NOT GUARANTEED. THOSE WISHING TO STAKE MINING CLAIMS SHOULD CONSULT WITH THE MINING RECORDER, MINISTRY OF NORTHERN DEVELOPMENT AND MINES, FOR ADDITIONAL INFORMATION ON THE STATUS OF THE LANDS SHOWN HEREON.

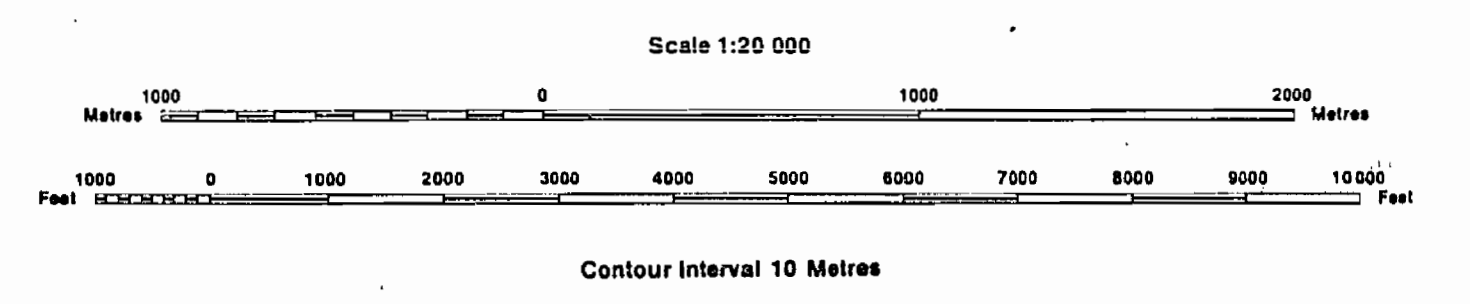
NOVEMBER 28, 1988



INDEX TO LAND DISPOSITION

PLAN
G-4118
 TOWNSHIP
VENTURI

M.N.R. ADMINISTRATIVE DISTRICT
SUDBURY
 MINING DIVISION
SUDBURY
 LAND TITLES/REGISTRY DIVISION
SUDBURY



AREAS WITHDRAWN FROM DISPOSITION

MRO - Mining Rights Only
 SRO - Surface Rights Only
 M+S - Mining and Surface Rights

Description	Order No.	Date	Disposition	File
SEC. 35/80	W.4/82	14/6/82	S.R.O.	137645

SYMBOLS

- Boundary
- Township, Meridian, Baseline
- Flood allowance; surveyed
- shoreline
- Lot/Concession: surveyed
- unsurveyed
- Parcel; surveyed
- unsurveyed
- Right-of-way; road
- railway
- utility
- Reservation
- Cliff, Pit, Pile
- Contour
- Interpolated
- Approximate
- Depression
- Control point (horizontal)
- Flooded land
- Mine head frame
- Pipeline (above ground)
- Railway; single track
- double track
- abandoned
- Road; highway, county, township
- access
- trail, bush
- Shoreline (original)
- Transmission line
- Wooded area

DATE OF ISSUE
 097 12 1984
 SUDBURY
 MINING RECORDER'S OFFICE

DISPOSITION OF CROWN LANDS

- Patent
- Surface & Mining Rights
- Surface Rights Only
- Mining Rights Only
- Lease
- Surface & Mining Rights
- Surface Rights Only
- Mining Rights Only
- Licence of Occupation
- Order-in-Council
- Cancelled
- Reservation
- Sand & Gravel
- LAND USE PERMIT

NOTES

400 FOOT SURFACE RIGHTS RESERVATION AROUND ALL LAKES AND RIVERS.

THE INFORMATION THAT APPEARS ON THIS MAP HAS BEEN COMPILED FROM VARIOUS SOURCES, AND ACCURACY IS NOT GUARANTEED. THOSE WISHING TO STAKE MINING CLAIMS SHOULD CONSULT WITH THE MINING RECORDER, MINISTRY OF NORTHERN DEVELOPMENT AND MINES, FOR ADDITIONAL INFORMATION ON THE STATUS OF THE LANDS SHOWN HEREON.

NOVEMBER 28, 1985

Map base and land disposition drafting by Surveys and Mapping Branch, Ministry of Natural Resources.

The disposition of land, location of lot fabric and parcel boundaries on this index was compiled for administrative purposes only.



Ministry of Natural Resources
 Ontario

Ministry of Northern Development and Mines

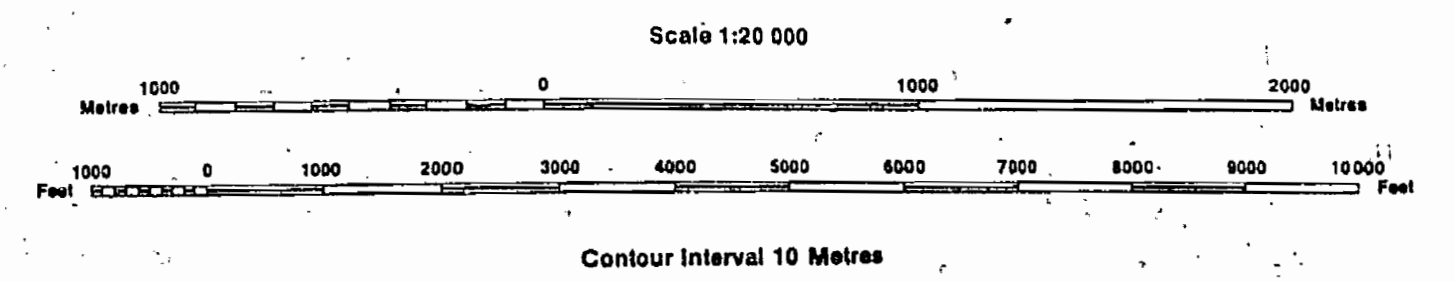
DATE OF ISSUE
 NOV 5 1988
 SUDBURY
 MINING RECORDER'S OFFICE

INDEX TO LAND DISPOSITION

PLAN
 G-4118
 TOWNSHIP

M.N.R. ADMINISTRATIVE DISTRICT -
 SUDBURY
 MINING DIVISION
 SUDBURY
 LAND TITLES/REGISTRY DIVISION
 SUDBURY

VENTURI



AREAS WITHDRAWN FROM DISPOSITION

Description	Order No.	Date	Disposition	File
SEC. 36/80	W-4/82	14/6/82	S.R.O.	137685

SYMBOLS

- Boundary
 - Township, Meridian, Baseline
 - Flood allowance; surveyed
 - shoreline
 - Lot/Concession; surveyed
 - unsurveyed
 - Parcel; surveyed
 - unsurveyed
 - Right-of-way; road
 - railway
 - utility
 - Reservation
 - Cliff, Pit, Pile
 - Contour
 - Interpolated
 - Approximate
 - Depression
 - Control point (horizontal)
 - Flooded land
 - Mine head frame
 - Pipeline (above ground)
 - Railway; single track
 - double track
 - abandoned
 - Road; highway, county, township
 - access
 - trail, bush
 - Shoreline (original)
 - Transmission line
 - Wooded area

DISPOSITION OF CROWN LANDS

- Patent
 - Surface & Mining Rights
 - Surface Rights Only
 - Mining Rights Only
- Lease
 - Surface & Mining Rights
 - Surface Rights Only
 - Mining Rights Only
- Licence of Occupation
- Order-in-Council
- Cancelled
- Reservation
- Sand & Gravel
- LAND USE PERMIT

NOTES

400 FOOT SURFACE RIGHTS RESERVATION AROUND ALL LAKES AND RIVERS.

DATE OF ISSUE
 OCT 29 1988
PROVINCIAL RECORDING
 OFFICE - SUDBURY

THE INFORMATION THAT APPEARS ON THIS MAP HAS BEEN COMPILED FROM VARIOUS SOURCES, AND ACCURACY IS NOT GUARANTEED. THOSE WISHING TO STAKE MINING CLAIMS SHOULD CONSULT WITH THE MINING RECORDER, MINISTRY OF NORTHERN DEVELOPMENT AND MINES, FOR ADDITIONAL INFORMATION ON THE STATUS OF THE LANDS SHOWN HEREON.

Map base and land disposition drafting by Surveys and Mapping Branch, Ministry of Natural Resources.

The disposition of land, location of lot fabric and parcel boundaries on this index was compiled for administrative purposes only.

4118

VENTURI TWP.

G-4118

TOWNSHIP 107.

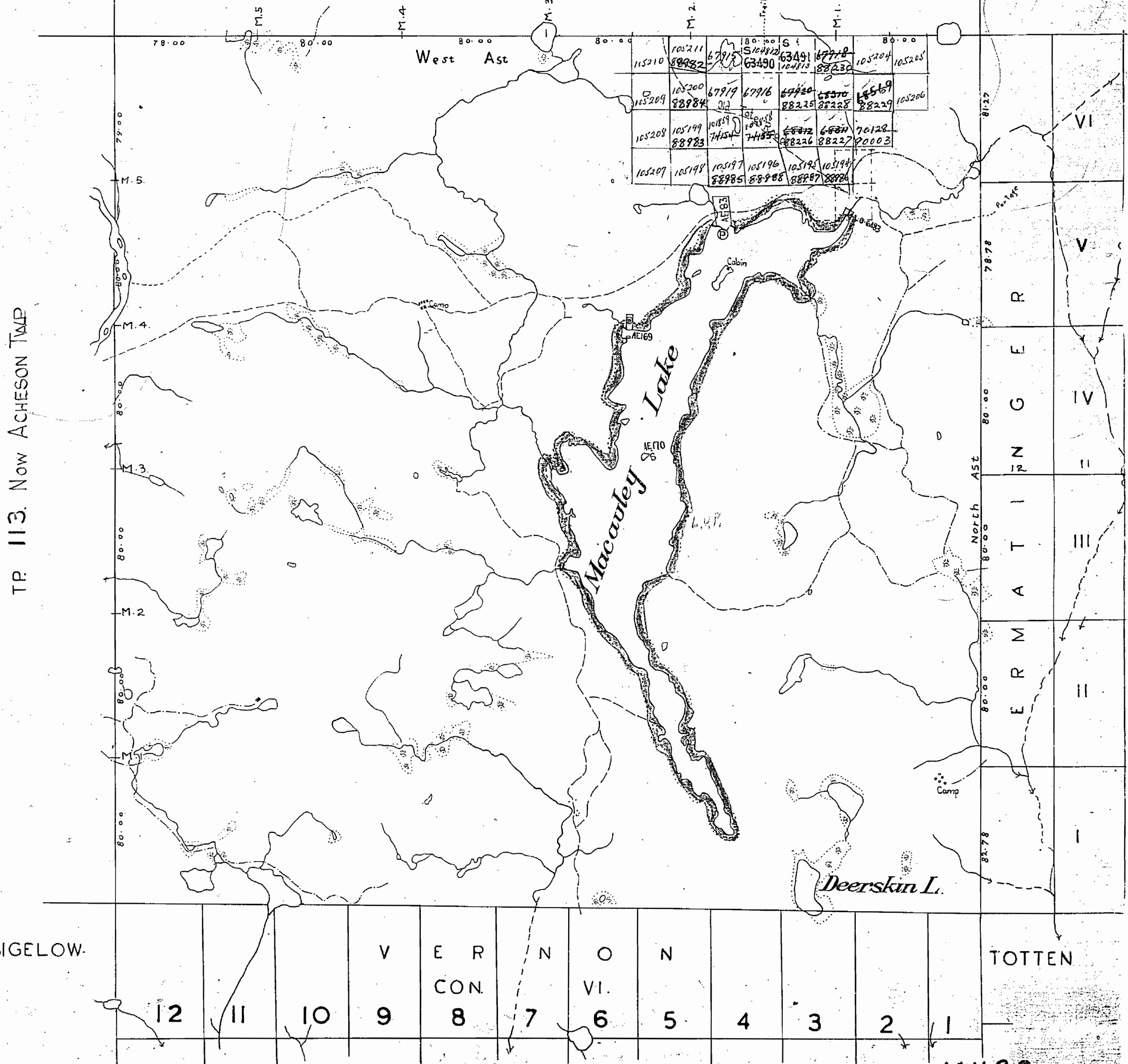
DISTRICT OF SUDBURY.

Scale: 40 Chains = 1 Inch.

North boundary run by D. Beatty P.L.S. 1891.
 West " " " " " " " " " " " "
 East " " " " H.B. Proudfoot " 1886.
 South " " " " E.J. Rainbooth " 1891.

100, P. Res
O.S.S.

TP. 114. TP. 108. HART.



100' wide reservation on surface by Dept. of L. & F. shown hereon thus.

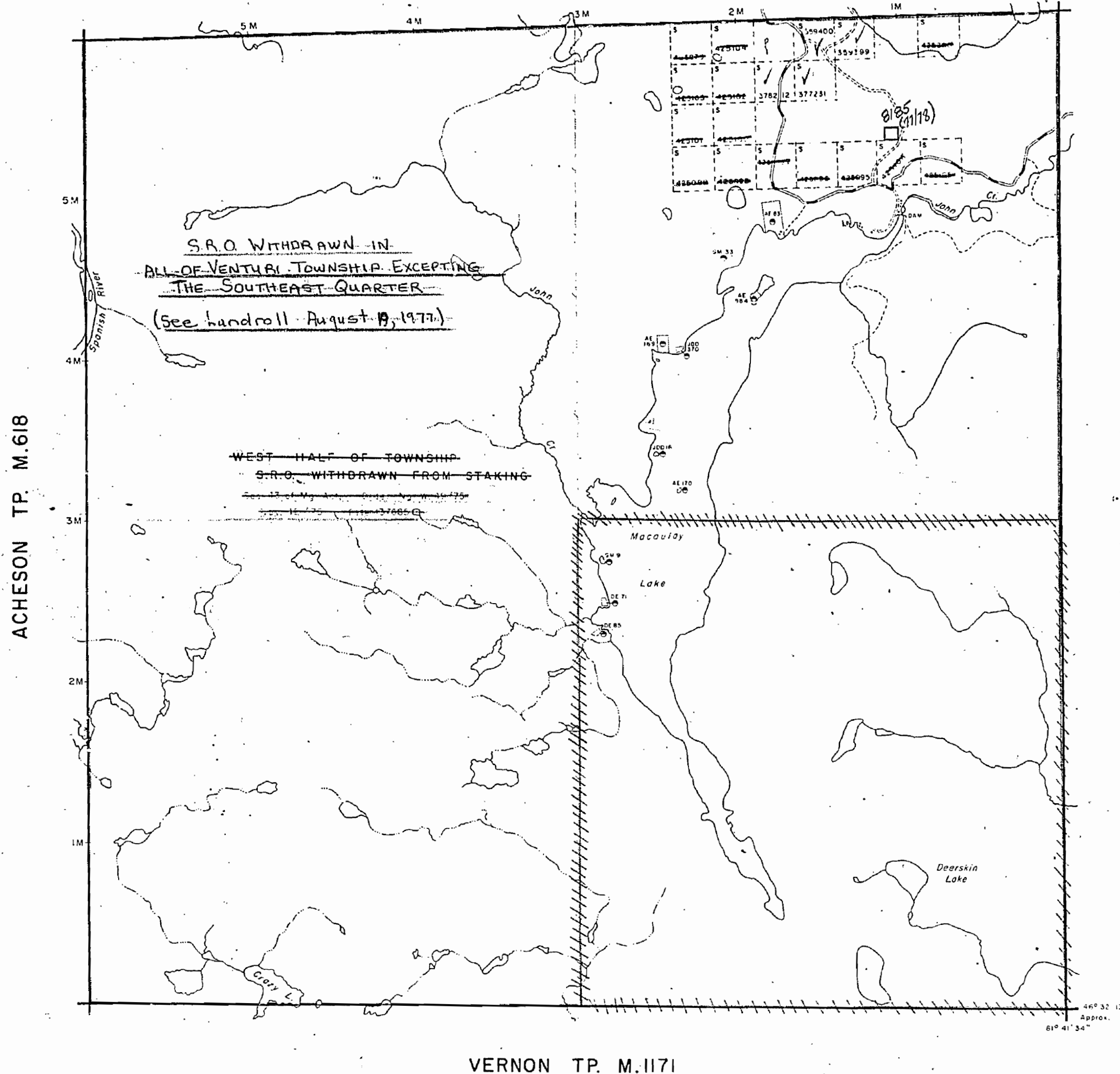
VENTURI M1198

NOTES

400' surface rights reservation along the shores of all lakes and rivers.

1198

TOFFLEMIRE TP. M.1199



LEGEND

HIGHWAY AND ROUTE No.	
OTHER ROADS	
TRAILS	
SURVEYED LINES:	
TOWNSHIPS, BASE LINES, ETC.	
LOTS, MINING CLAIMS, PARCELS, ETC.	
UNSURVEYED LINES:	
LOT LINES	
PARCEL BOUNDARY	
MINING CLAIMS ETC.	
RAILWAY AND RIGHT OF WAY	
UTILITY LINES	
NON-PERENNIAL STREAM	
FLOODING OR FLOODING RIGHTS	
SUBDIVISION	
ORIGINAL SHORELINE	
MARSH OR MUSKEG	
MINES	

DISPOSITION OF CROWN LANDS

TYPE OF DOCUMENT	SYMBOL
PATENT, SURFACE & MINING RIGHTS	
SURFACE RIGHTS ONLY	
MINING RIGHTS ONLY	
LEASE, SURFACE & MINING RIGHTS	
SURFACE RIGHTS ONLY	
MINING RIGHTS ONLY	
LICENCE OF OCCUPATION	
CROWN LAND SALE	CS
ORDER-IN-COUNCIL	OC
RESERVATION	
CANCELLED	
SAND & GRAVEL	

SCALE : 1 INCH = 40 CHAINS



ACRES	HECTARES
40	16

TOWNSHIP


VENTURI

DISTRICT

SUDBURY

MINING DIVISION

SUDBURY



Ministry of Natural Resources

Ontario Surveys and Mapping Branch

Date SEPT. 1975

Plan No.

Whitney Block
Queen's Park, Toronto

M.1198

VERNON TP. M.1171

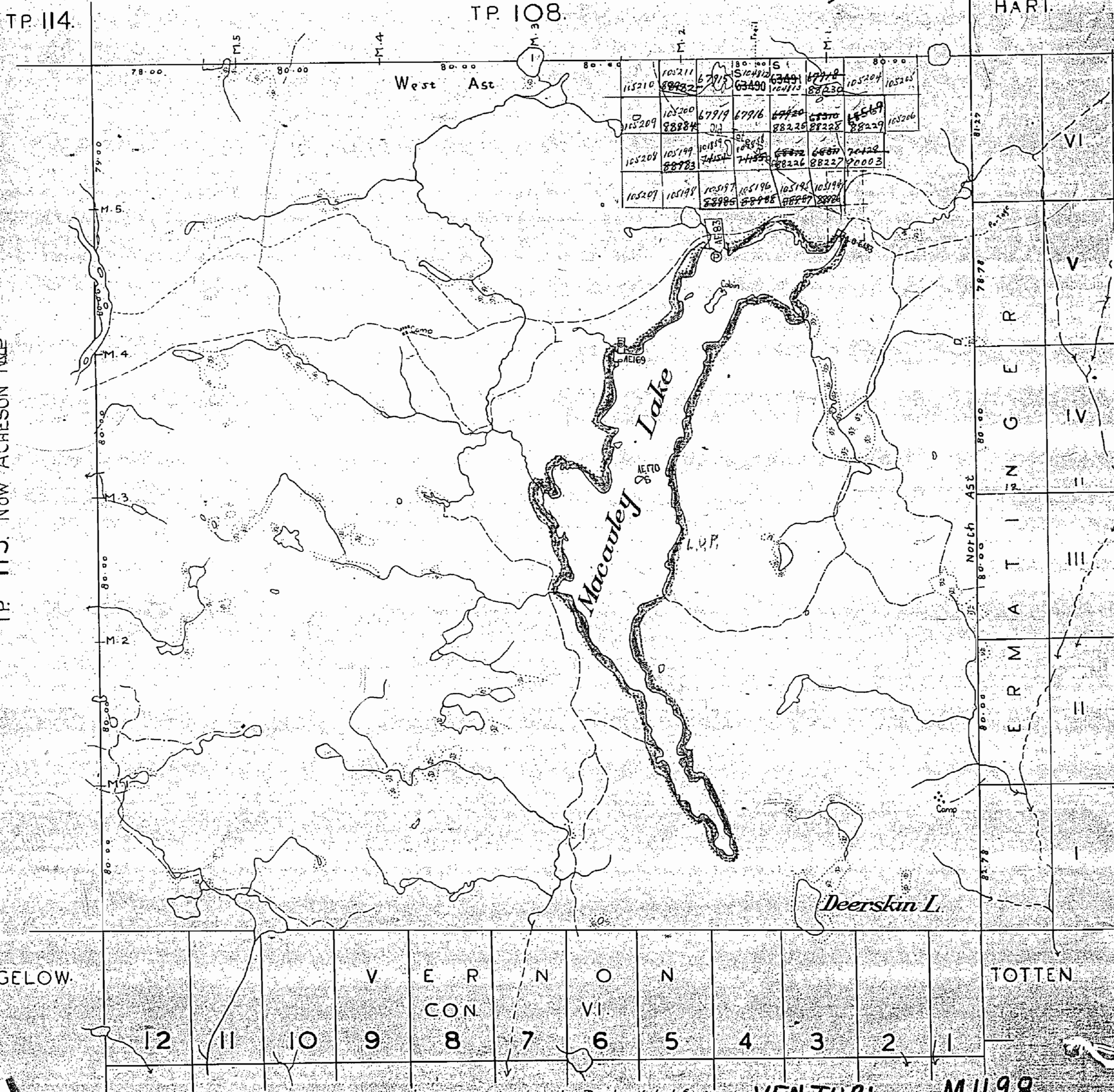
TOWNSHIP 107.

DISTRICT OF SUDBURY.

Scale: 40 Chains = 1 Inch.

North boundary run by D. Beatty P.L.S. 1891.
 West East South
 H.B. Proud Foot " 1886.
 E.J. Rainbooth " 1891.

470, Res
Old



100 wide reservations on surface by Dept. of L. I. F.
 shown here: this

VENTURI M1198

VENTURI
 TWP
 (FORMER
 TWP. 107)

To Service Nov 20/85

DATE OF ISSUE
NOV 30 1988
SUDBURY
MINING RECORDER'S OFFICE

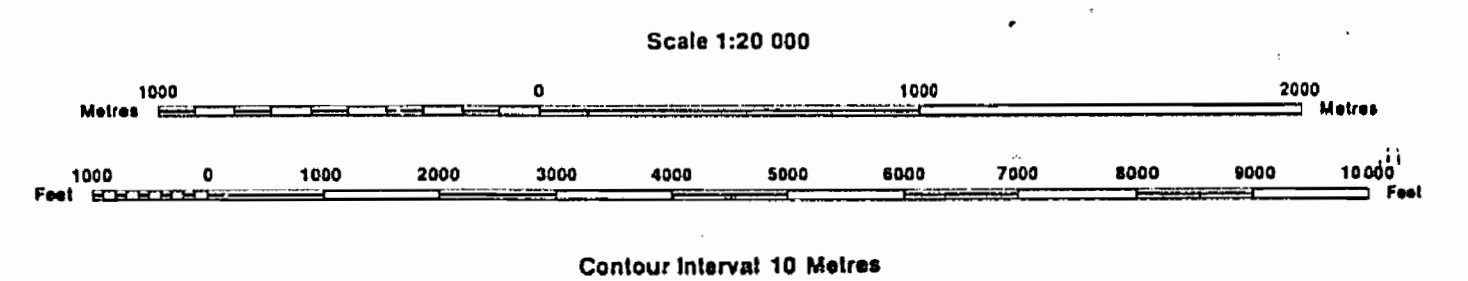
Ministry of Natural Resources
Ontario
Ministry of Northern Development and Mines

INDEX TO LAND DISPOSITION

PLAN
3-4118
TOWNSHIP

VENTURI

M.N.R. ADMINISTRATIVE DISTRICT
SUDBURY
MINING DIVISION
SUDBURY
LAND TITLES/REGISTRY DIVISION
SUDBURY



AREAS WITHDRAWN FROM DISPOSITION

Description	Order No.	Date	Disposition	File
SEC. 34/80	W.4/82	14/6/82	S.R.O.	137485

SYMBOLS

- Boundary
 - Township, Meridian, Baseline
 - Red allowance; surveyed
 - shoreline
- Lot/Concession; surveyed
 - unsurveyed
- Parcel; surveyed
 - unsurveyed
- Right-of-way; road
 - railway
 - utility
- Reservation
- Cliff, Pit, Pile
- Contour
 - Interpolated
 - Approximate
 - Depression
- Control point (horizontal)
- Flooded land
- Mine head frame
- Pipeline (above ground)
- Railway; single track
 - double track
 - abandoned
- Road; highway, county, township
 - access
 - trail, bush
- Shoreline (original)
- Transmission line
- Wooded area

DISPOSITION OF CROWN LANDS

- Patent
 - Surface & Mining Rights
 - Surface Rights Only
 - Mining Rights Only
- Lease
 - Surface & Mining Rights
 - Surface Rights Only
 - Mining Rights Only
- Licence of Occupation
- Order-in-Council
- Cancelled
- Reservation
- Sand & Gravel
- LAND USE PERMIT

NOTES

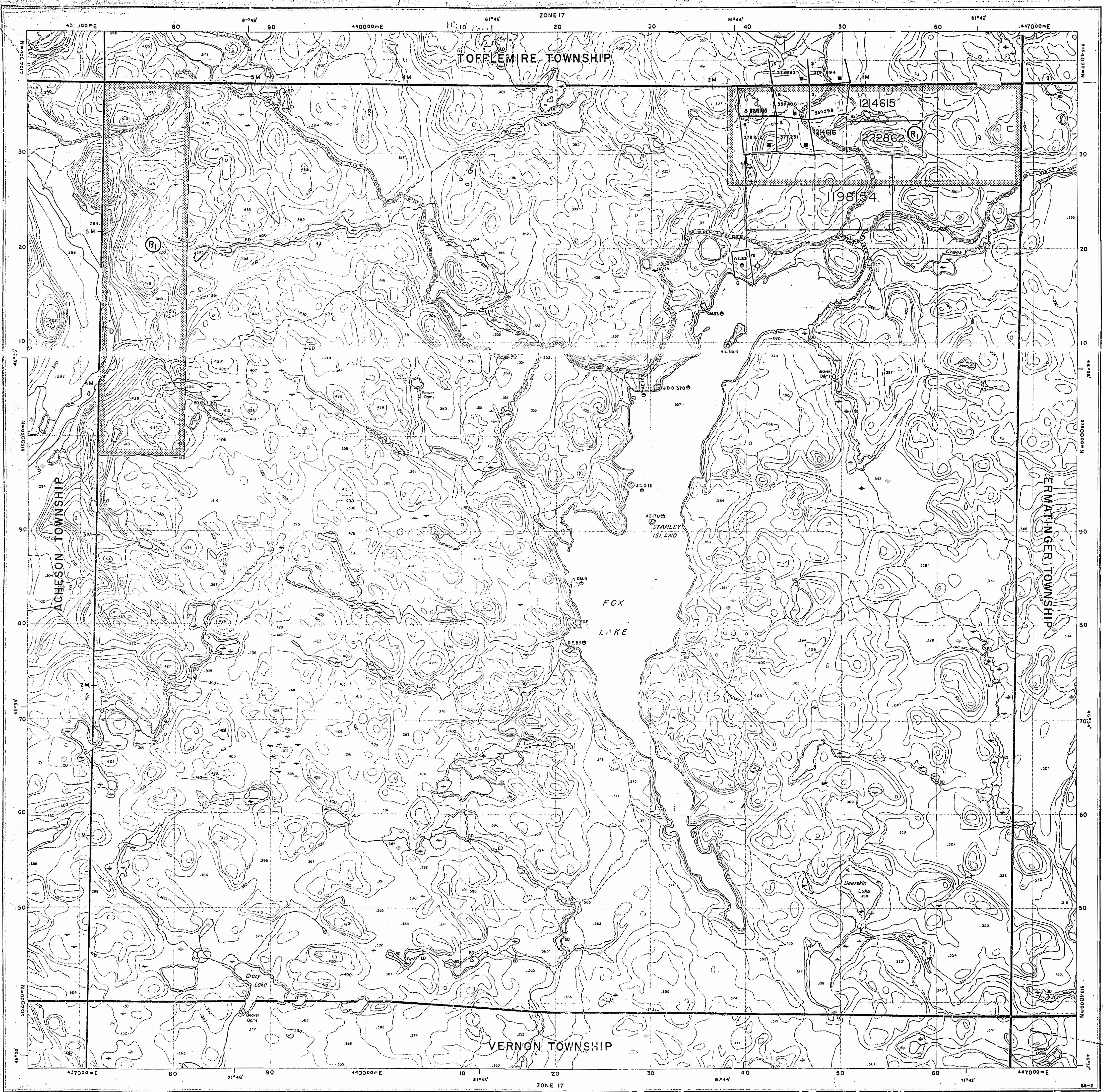
* 400 FOOT SURFACE RIGHTS RESERVATION AROUND ALL LAKES AND RIVERS.

THE INFORMATION THAT APPEARS ON THIS MAP HAS BEEN COMPILED FROM VARIOUS SOURCES, AND ACCURACY IS NOT GUARANTEED. THOSE WISHING TO STAKE MINING CLAIMS SHOULD CONSULT WITH THE MINING RECORDER, MINISTRY OF NORTHERN DEVELOPMENT AND MINES, FOR ADDITIONAL INFORMATION ON THE STATUS OF THE LANDS SHOWN HEREON.

NOVEMBER 26, 1988

Map base and land disposition drafting by Surveys and Mapping Branch, Ministry of Natural Resources.

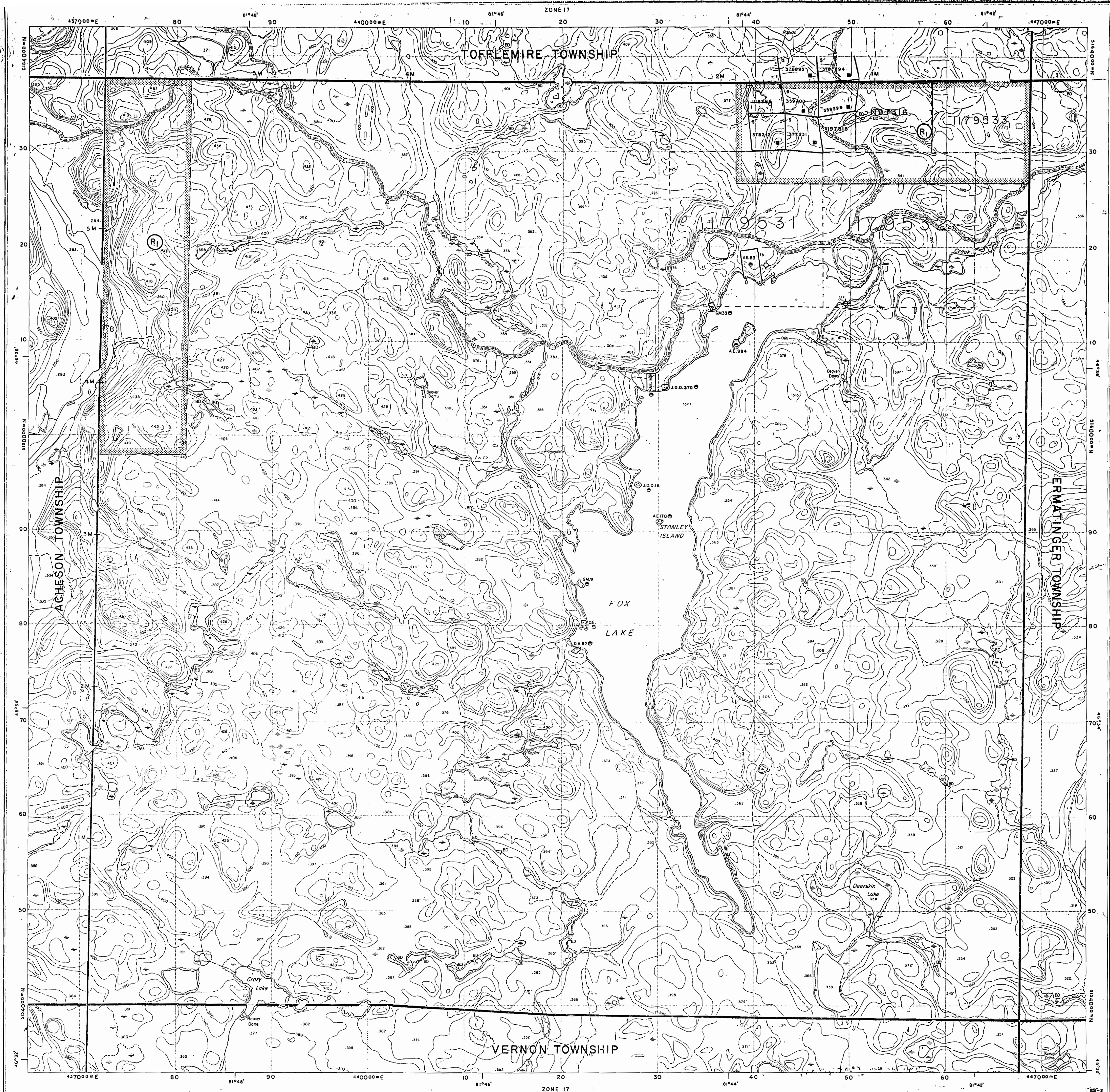
The disposition of land, location of lot fabric and parcel boundaries on this index was compiled for administrative purposes only.



4118

VENTURI TWP.


G-4118



INDEX TO LAND DISPOSITION

PLAN
 G-4118
 TOWNSHIP
VENTURI

M.N.R. ADMINISTRATIVE DISTRICT
SUDBURY
 MINING DIVISION
SUDBURY
 LAND TITLES/REGISTRY DIVISION
SUDBURY



AREAS WITHDRAWN FROM DISPOSITION

MRO - Mining Rights Only
 SRO - Surface Rights Only
 M+S - Mining and Surface Rights

SYMBOLS

Description	Order No.	Date	Disposition	File
SEC. 36/80	W.4/82	14/4/82	S.R.O.	137645

Boundary	
Township; Meridian, Baseline	—
Road allowance; surveyed	—
shoreline	—
Lot/Concession; surveyed	—
unsurveyed	—
Parcel; surveyed	—
unsurveyed	—
Right-of-way; road	—
railway	—
utility	—
Reservation	—
Cliff, Pit, Pile	—
Contour	—
Interpolated	—
Approximate	—
Depression	—
Control point (horizontal)	—
Flooded land	—
Mine head frame	—
Pipeline (above ground)	—
Railway; single track	—
double track	—
abandoned	—
Road; highway, county, township	—
access	—
trail, bush	—
Shoreline (original)	—
Transmission line	—
Wooded area	—

DISPOSITION OF CROWN LANDS

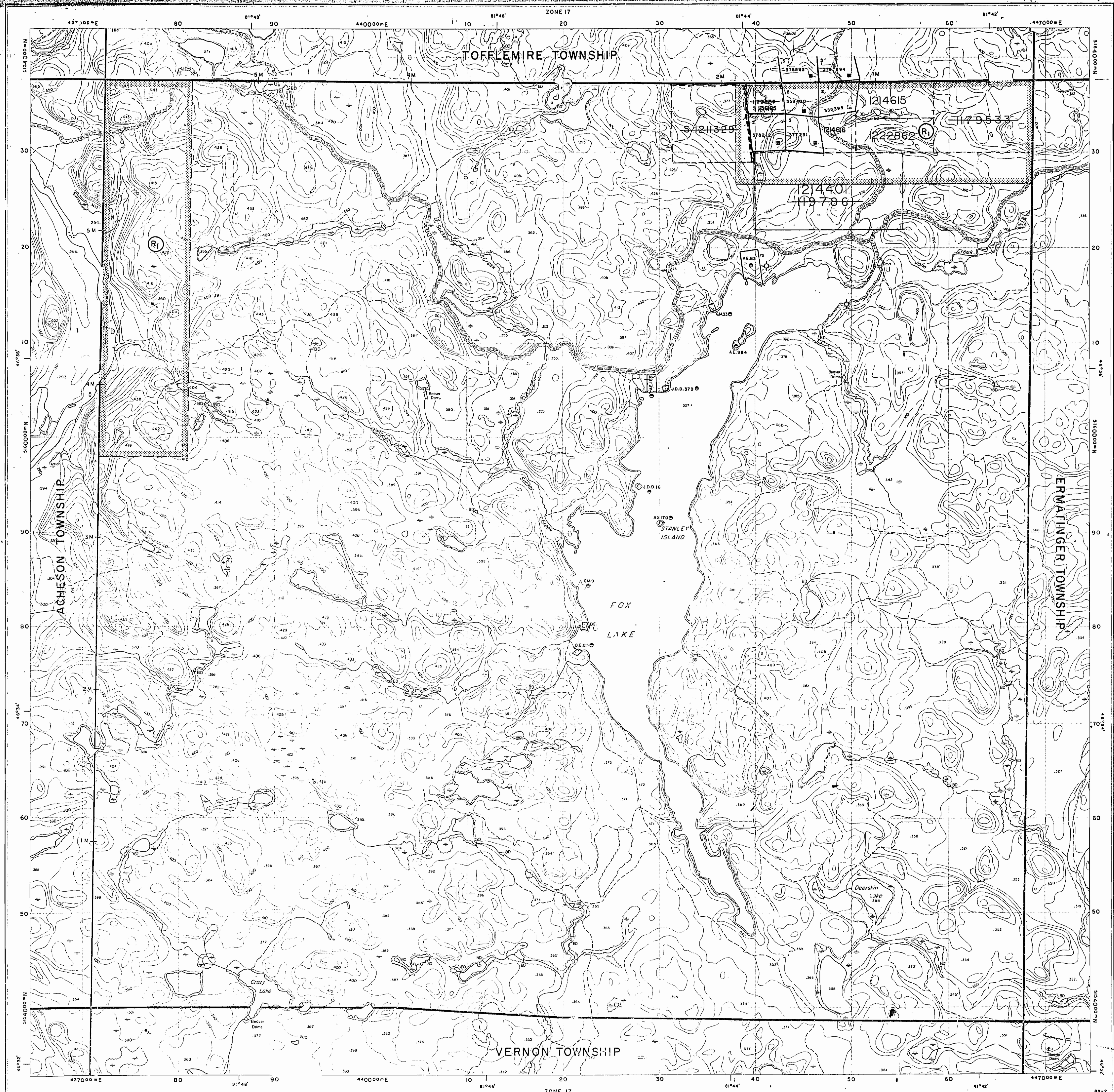
Patent	—
Surface & Mining Rights	—
Surface Rights Only	—
Mining Rights Only	—
Lease	—
Surface & Mining Rights	—
Surface Rights Only	—
Mining Rights Only	—
Licence of Occupation	—
Order-in-Council	—
Cancelled	—
Reservation	—
Sand & Gravel	—
LAND USE PERMIT	—

NOTES

400 FOOT SURFACE RIGHTS RESERVATION AROUND ALL LAKES AND RIVERS.

THE INFORMATION THAT APPEARS ON THIS MAP HAS BEEN COMPILED FROM VARIOUS SOURCES AND ACCURACY IS NOT GUARANTEED. THOSE WISHING TO STAKE MINING CLAIMS SHOULD CONSULT WITH THE MINING RECORDER, MINISTRY OF NORTHERN DEVELOPMENT AND MINES, FOR ADDITIONAL INFORMATION ON THE STATUS OF THE LANDS SHOWN HEREON.

NOVEMBER 26, 1986



Ministry of Natural Resources
 Ministry of Northern Development and Mines

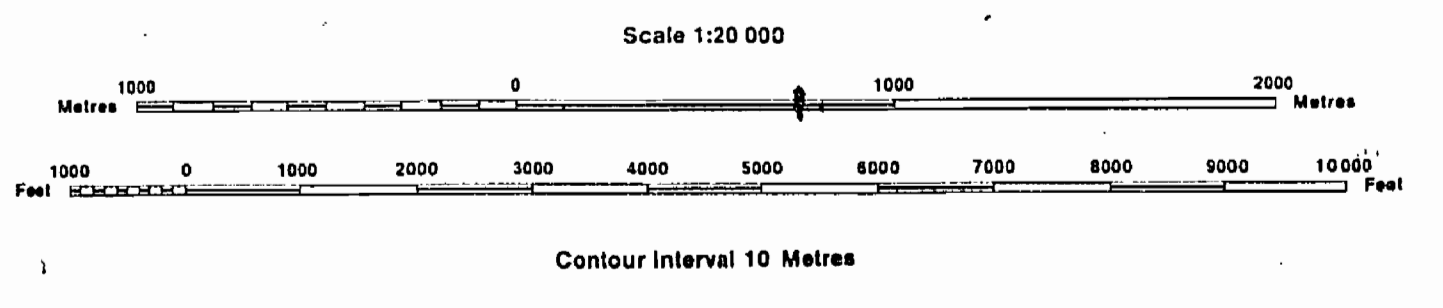
DATE OF ISSUE
 NOV 23 1988
 SUDBURY
 MINING RECORDER'S OFFICE

INDEX TO LAND DISPOSITION

PLAN
 G-4118
 TOWNSHIP

M.N.R. ADMINISTRATIVE DISTRICT
 SUDBURY
 MINING DIVISION
 SUDBURY
 LAND TITLES/REGISTRY DIVISION
 SUDBURY

VENTURI



AREAS WITHDRAWN FROM DISPOSITION

MRO - Mining Rights Only
 SRO - Surface Rights Only
 M+S - Mining and Surface Rights

Description	Order No.	Date	Disposition	File
SEC. 36/80	W.4/82	14/6/82	S.R.O.	137685

SYMBOLS

- Boundary
 - Township, Meridian, Baseline
 - 100-foot allowance; surveyed
 - shoreline
- Lot/Concession; surveyed
 - unsurveyed
- Parcel; surveyed
 - unsurveyed
- Right-of-way; road
 - railway
 - utility
- Reservation
- Cliff, Pit, Pile
- Contour
 - Interpolated
 - Approximate
 - Depression
- Control point (horizontal)
- Flooded land
- Mine head frame
- Pipeline (above ground)
- Railway: single track
 - double track
 - abandoned
- Road; highway, county, township
 - access
 - trail, bush
- Shoreline (original)
- Transmission line
- Wooded area

DATE OF ISSUE

JUN 23 1988

PROVINCIAL RECORDING
 OFFICE - SUDBURY

DISPOSITION OF CROWN LANDS

- Patent
 - Surface & Mining Rights
 - Surface Rights Only
 - Mining Rights Only
- Lease
 - Surface & Mining Rights
 - Surface Rights Only
 - Mining Rights Only
- Licence of Occupation
- Order-in-Council
- Cancelled
- Reservation
- Sand & Gravel
- LAND USE PERMIT

NOTES

* 400 FOOT SURFACE RIGHTS RESERVATION AROUND ALL LAKES AND RIVERS.

THE INFORMATION THAT APPEARS ON THIS MAP HAS BEEN COMPILED FROM VARIOUS SOURCES, AND ACCURACY IS NOT GUARANTEED. THOSE WISHING TO STAKE MINING CLAIMS SHOULD CONSULT WITH THE MINING RECORDER, MINISTRY OF NORTHERN DEVELOPMENT AND MINES, FOR ADDITIONAL INFORMATION ON THE STATUS OF THE LANDS SHOWN HEREON.

NOVEMBER 28, 1988

Map base and land disposition drafting by Surveys and Mapping Branch, Ministry of Natural Resources.

The disposition of land, location of lot fabric and parcel boundaries on this index was compiled for administrative purposes only.

TOWNSHIP 107

DISTRICT OF SUDBURY

Scale 40 Chains = 1 Inch

North boundary run by D. Beatty P.L.S. 1891

West
East
South

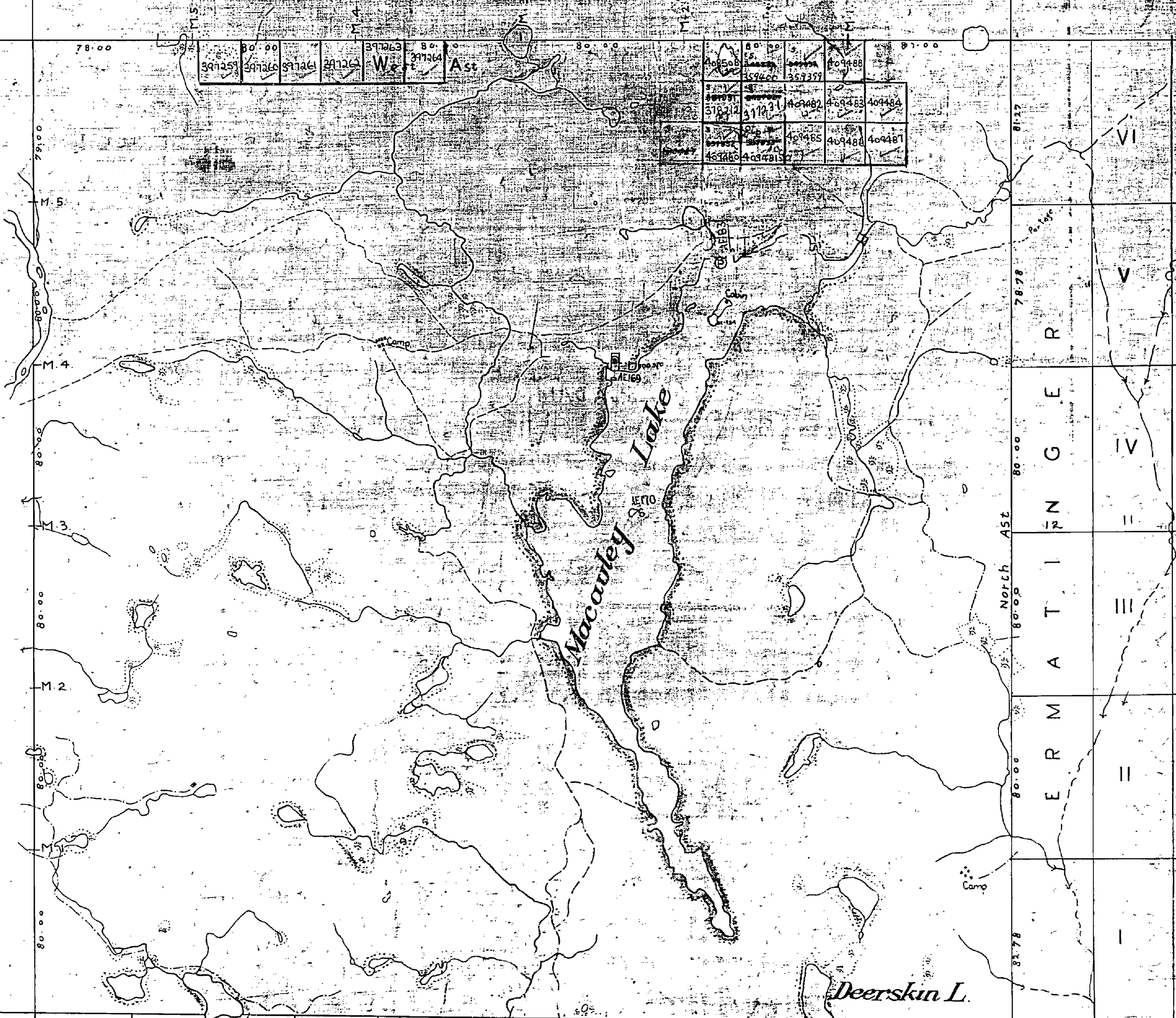
H.B. Proudfoot 1886
E.J. Rainboth 1891

TP. 114.

TP. 108

HART

TP. 113. Now Acheson Twp



BIGELOW

V E R N O N

TOTTEN

12

11

10

9

CON

8

7

VI

6

5

4

3

2

1

M1198

VENTURI

formerly

TWP 107

8

6

4

2

2

4

6

8

TOWNSHIP 107

DISTRICT OF SUDBURY.

Scale: 40 Chains = 1 Inch.

OLD

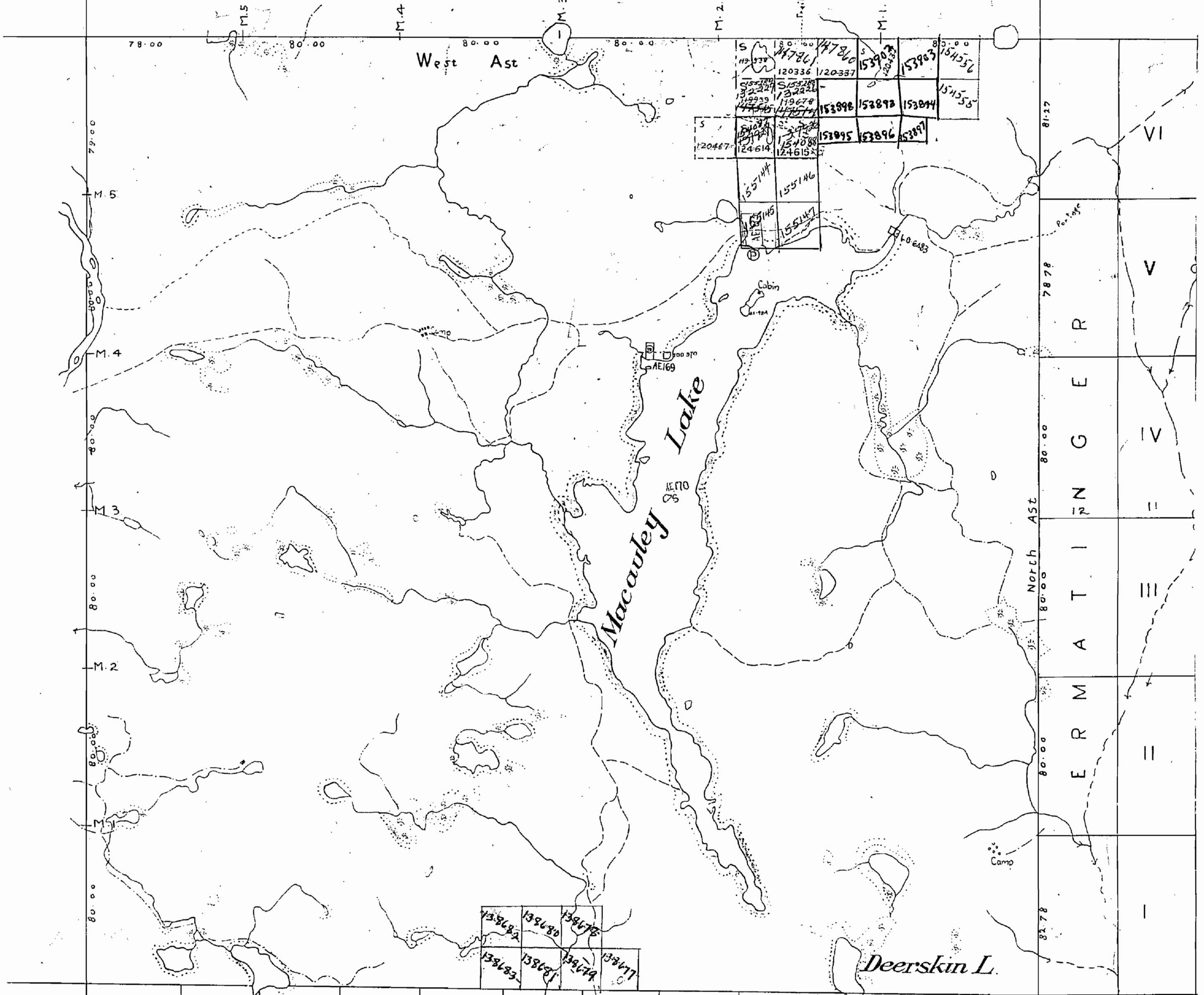
North boundary run by D. Beatty P.L.S. 1891.
 West " " " " " " " " " " " " " "
 East " " " " " " " " " " " " " "
 South " " " " " " " " " " " " " "

TR. 114.

TR. 108.

HART.

TR. 113. Now ACHESON TWP.



BIGELOW.

V E R N O N
 CON. VI.

TOTTEN

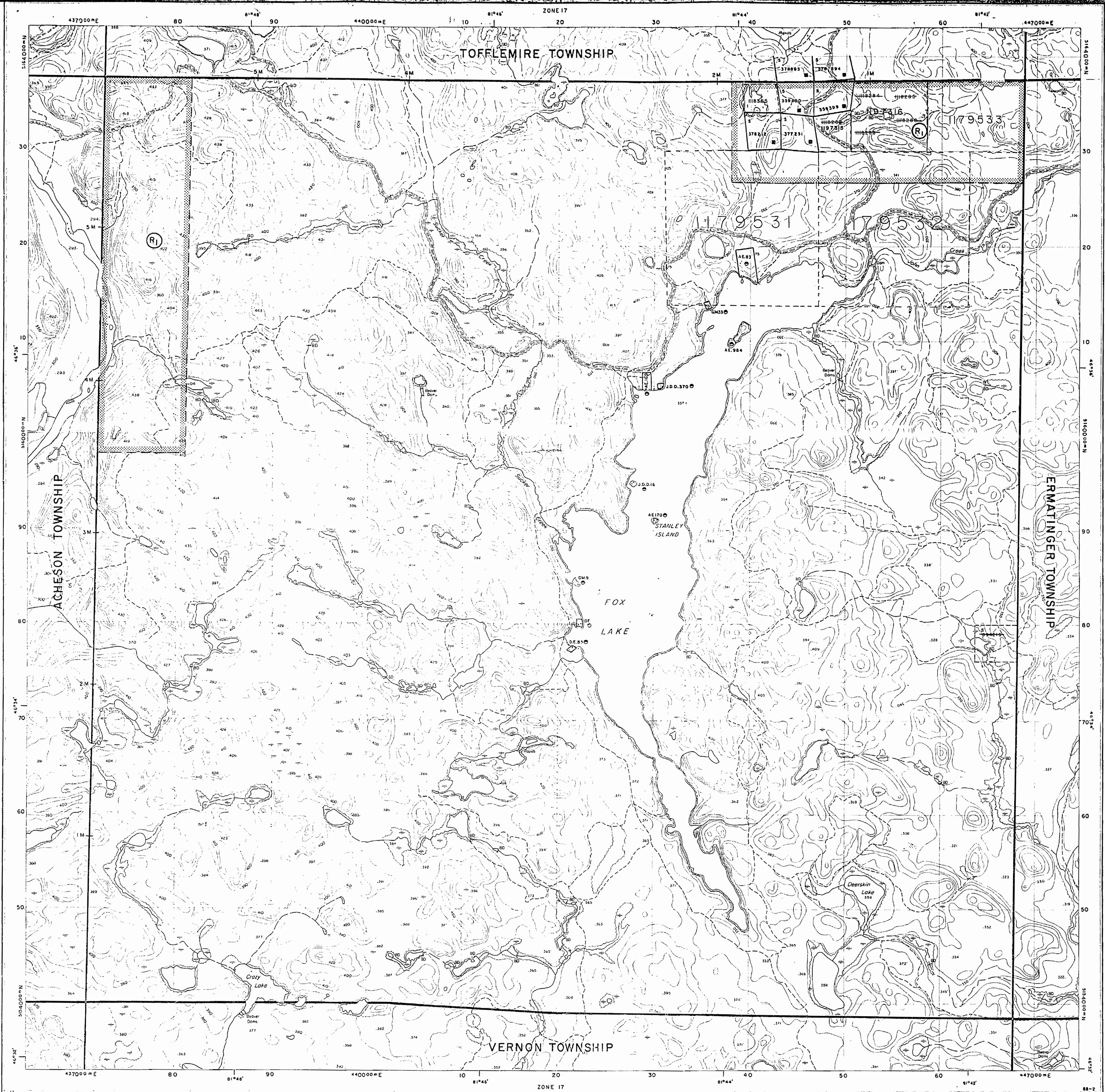
12 11 10 9 8 7 6 5 4 3 2 1

400' wide reservations on surface by Dept. of L. & F.
 shown hereon thus

VENTURI

M 1198

8 6 4 2 2 4 6 8

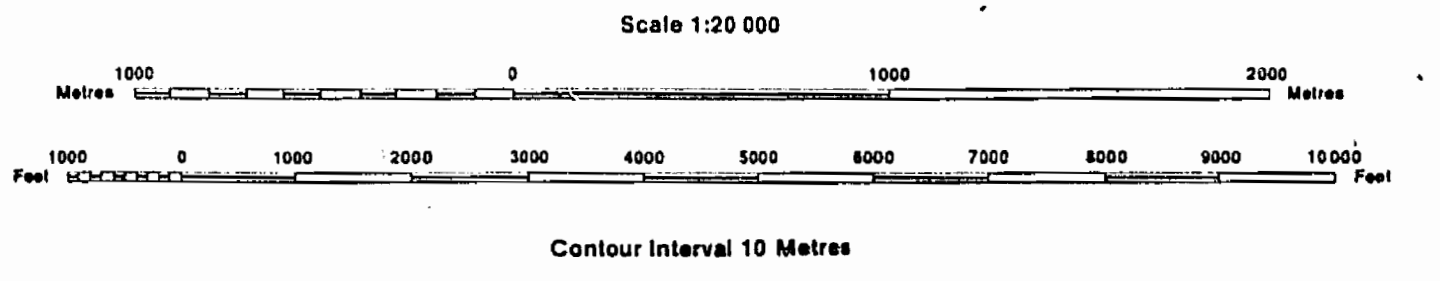


INDEX TO LAND DISPOSITION

PLAN
G-4118
TOWNSHIP

M.N.R. ADMINISTRATIVE DISTRICT
SUBURRY
MINING DIVISION
SUBURRY
LAND TITLES/REGISTRY DIVISION
SUBURRY

VENTURI



SYMBOLS

Boundary	
Township, Meridian, Baseline	—
Road allowance; surveyed	—
shoreline	—
Lot/Concession; surveyed	—
unsurveyed	—
Parcel; surveyed	—
unsurveyed	—
Right-of-way; road	—
railway	—
utility	—
Reservation	—
Cliff, Pit, Pile	—
Contour	—
Interpolated	—
Approximate	—
Depression	—
Control point (horizontal)	—
Flooded land	—
Mine head frame	—
Pipeline (above ground)	—
Railway; single track	—
double track	—
abandoned	—
Road; highway, county, township	—
access	—
trail, bush	—
Shoreline (original)	—
Transmission line	—
Wooded area	—

AREAS WITHDRAWN FROM DISPOSITION

Description	Order No.	Date	Disposition	File
SEC. 35/80	N.A./82	14/6/82	S.R.O.	137485

DATE OF ISSUE
1968
SUBURRY
MINING RECORDER'S OFFICE

DISPOSITION OF CROWN LANDS

Patent	
Surface & Mining Rights	—
Surface Rights Only	—
Mining Rights Only	—
Lease	
Surface & Mining Rights	—
Surface Rights Only	—
Mining Rights Only	—
Licence of Occupation	—
Order-in-Council	—
Cancelled	—
Reservation	—
Sand & Gravel	—

NOTES

* 400 FOOT SURFACE RIGHTS RESERVATION AROUND ALL LAKES AND RIVERS.

THE INFORMATION THAT APPEARS ON THIS MAP HAS BEEN COMPILED FROM VARIOUS SOURCES, AND ACCURACY IS NOT GUARANTEED. THOSE WISHING TO STAKE MINING CLAIMS SHOULD CONSULT WITH THE MINING RECORDER, MINISTRY OF NORTHERN DEVELOPMENT AND MINES, FOR ADDITIONAL INFORMATION ON THE STATUS OF THE LANDS SHOWN HEREON.

1198

TOWNSHIP 107.

DISTRICT OF SUDBURY.

Scale 40 Chains = 1 Inch.

OLD
NOV 16/72

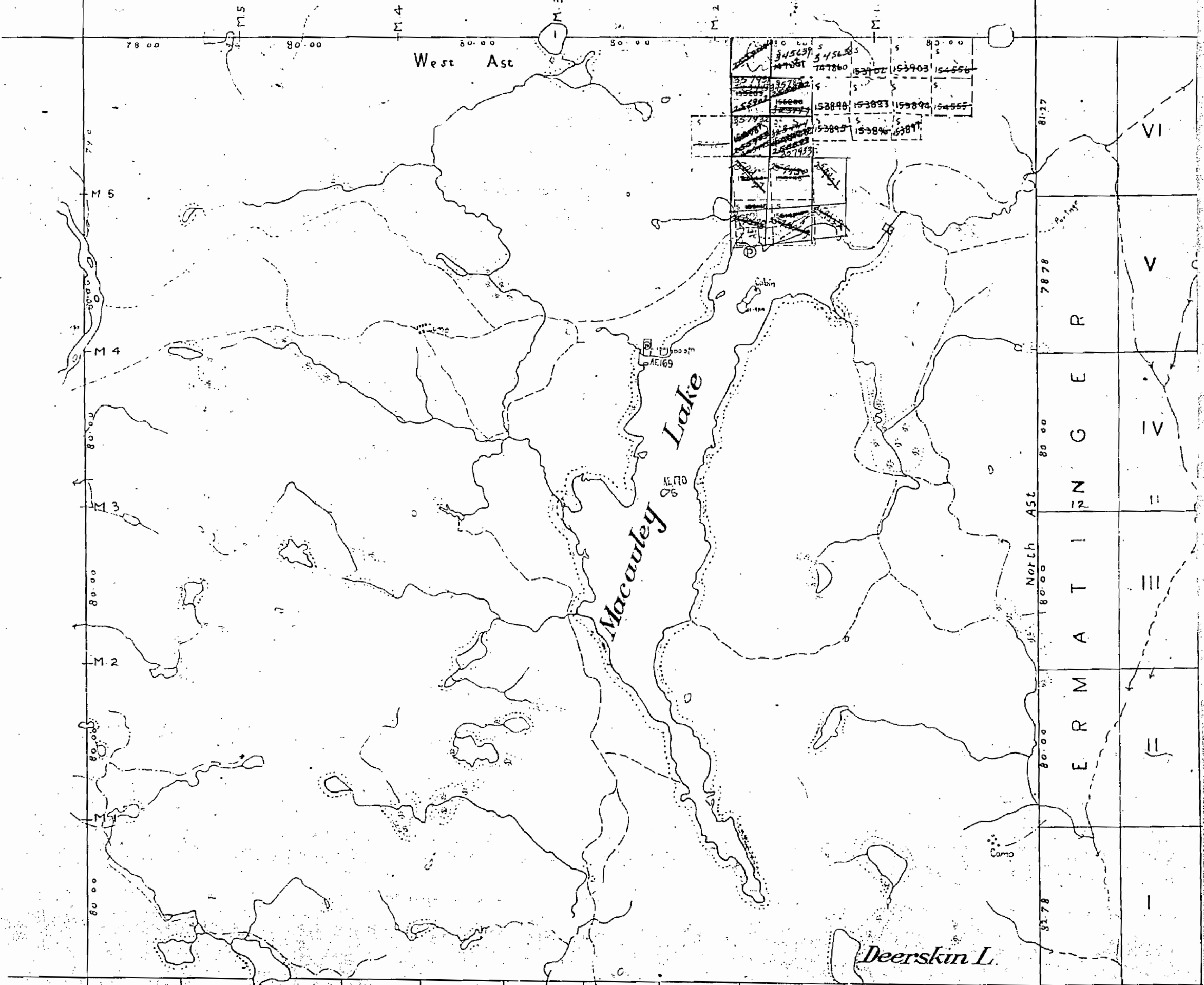
North boundary run by D. Beatty P.L.S. 1891
West
East H.B. Proudfoot 1886
South E.J. Rainboth 1891

TP. 114.

TP. 108.

HART.

TP. 113. Now ACHESON TWP



BIGELOW.

12 11 10 9 8 7 6 5 4 3 2 1

V E R N O N
C O N . V I .

TOTTEN

SUDBURY
MINING DIV.
RECEIVED
MAR 19 1969
AM 700-2010-1-0-1-2

400' wide reservations on surface by Dept. of L.F. shown hereon this ~~map~~

VENTURI

M1198

1198

TOWNSHIP 107 DISTRICT OF SUDBURY

Scale 40 Chains 1 Inch

North boundary run by D. Beatty P.L.S. 1851
West
East
South
H.B. Proud Foot 1886
E. J. Rainbooth 1891

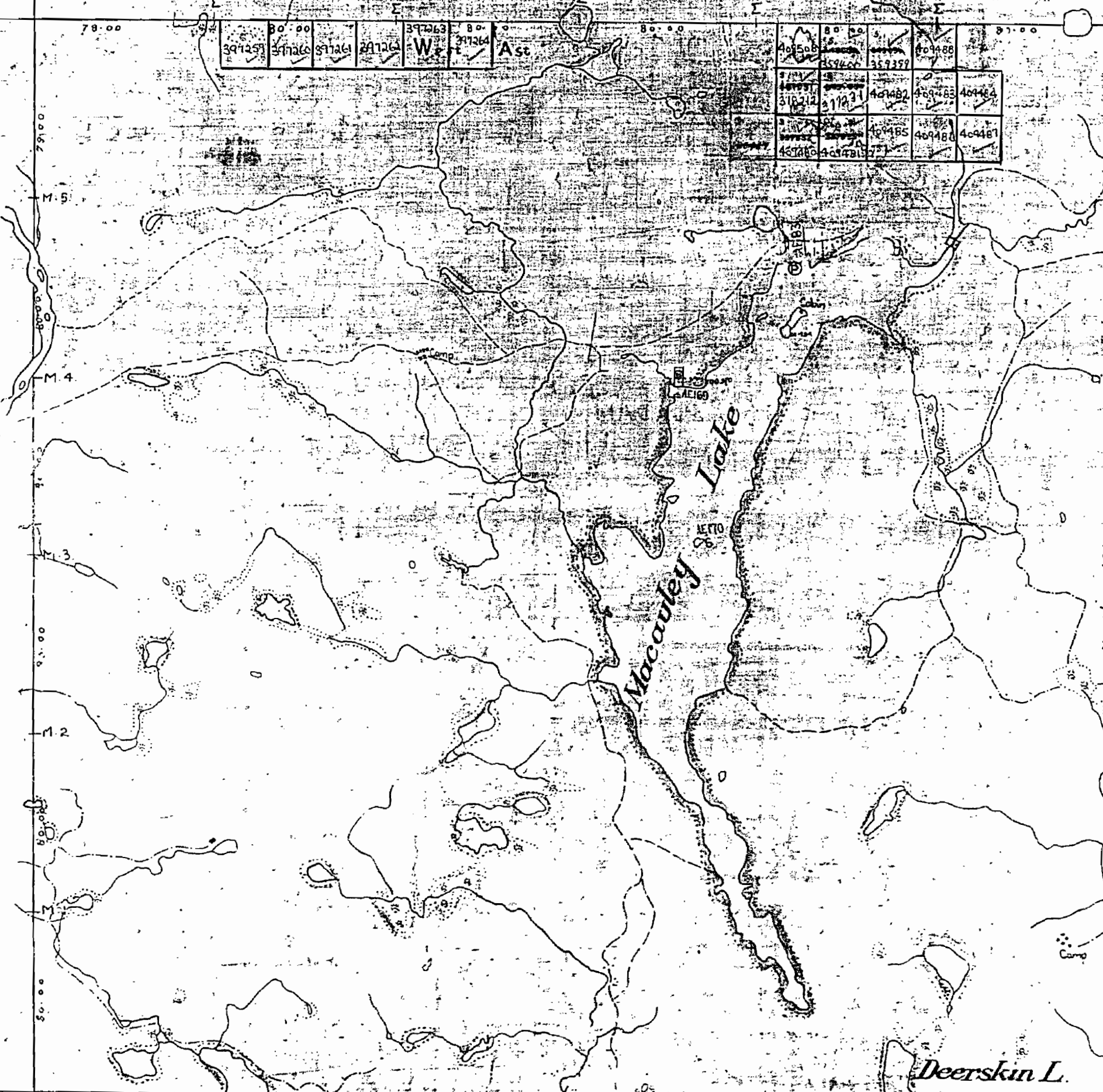
TP. 114.

TP. 108

HART

397257	397258	397259	397260	397261	397262	397263	397264	397265	397266	397267	397268	397269	397270	397271	397272	397273	397274	397275	397276	397277	397278	397279	397280	397281	397282	397283	397284	397285	397286	397287	397288	397289	397290	397291	397292	397293	397294	397295	397296	397297	397298	397299	397300
--------	--------	--------	--------	--------	--------	--------	--------	--------	--------	--------	--------	--------	--------	--------	--------	--------	--------	--------	--------	--------	--------	--------	--------	--------	--------	--------	--------	--------	--------	--------	--------	--------	--------	--------	--------	--------	--------	--------	--------	--------	--------	--------	--------

TP. 113. Now ACHESON TWP



BIGELOW.

TOTTEN

12 11 10 9 8 7 6 5 4 3 2 1 M1198


VENTURI
formerly TWP 107

VENTURI TP.

(Tp. 107)

DISTRICT OF SUDBURY.

Scale: 40 Chains = 1 Inch.



M.1198

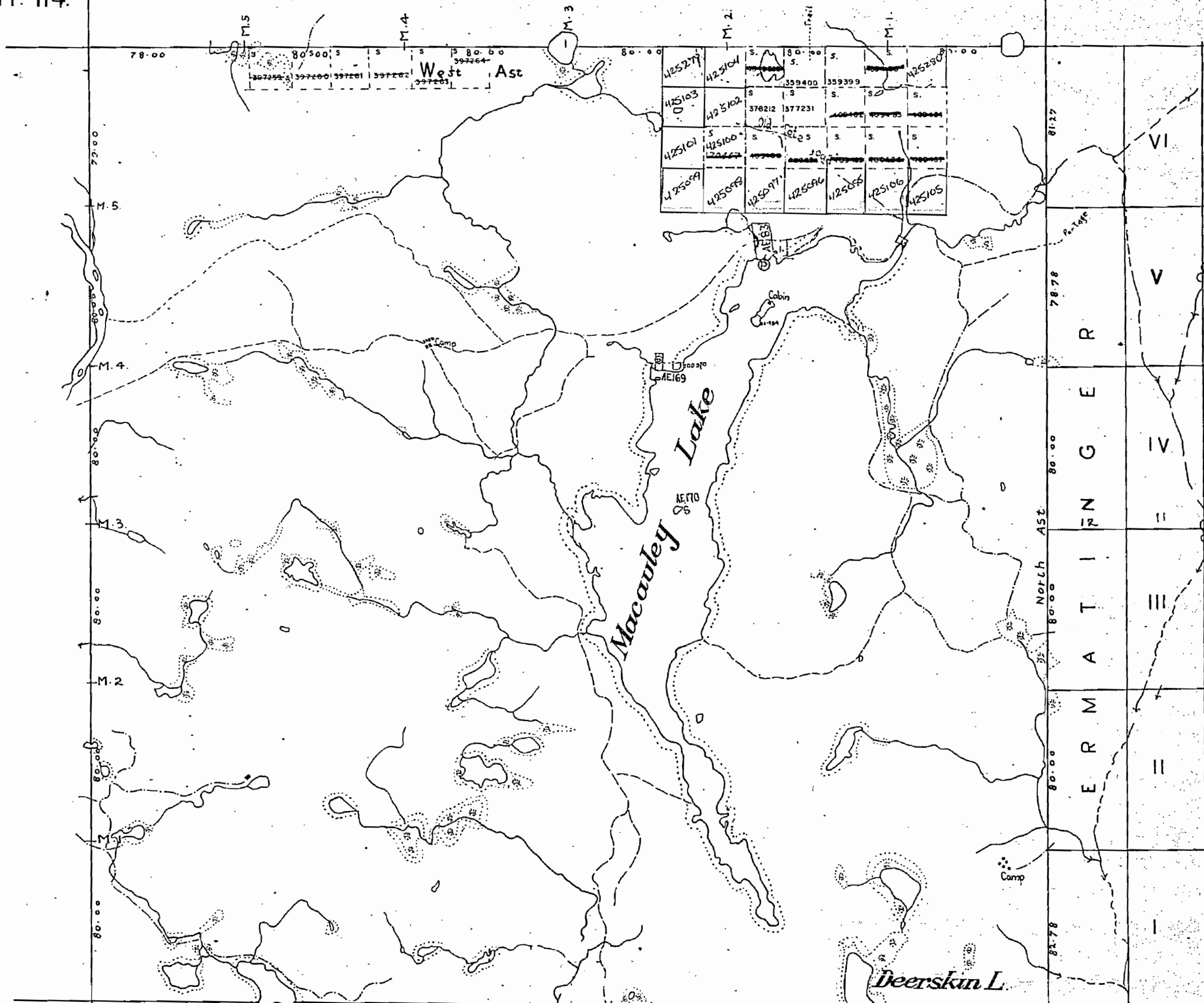
North boundary run by D. Beatty P.L.S. 1891.
West " " " H.B. Proudfoot " 1886.
East " " " E.J. Rainbooth " 1891.
South " " " "

TP. 114.

TOFFLEMIRE TP. M. 1199

HART.

TP. 113. NOW ACHESON TWP



BIGELOW.

V E R N O N

TOTTEN

12

11

10

9

8

7

6

5

4

3

2

1

M.1198

VENTURI


400' wide reservations on surface by Dept. of L. & F.
shown herein thus -----

1198

TOWNSHIP 107.

DISTRICT OF SUDBURY.

Scale: 40 Chains = 1 Inch.



North boundary run by D. Beatty P.L.S. 1891

West:
East:
South:

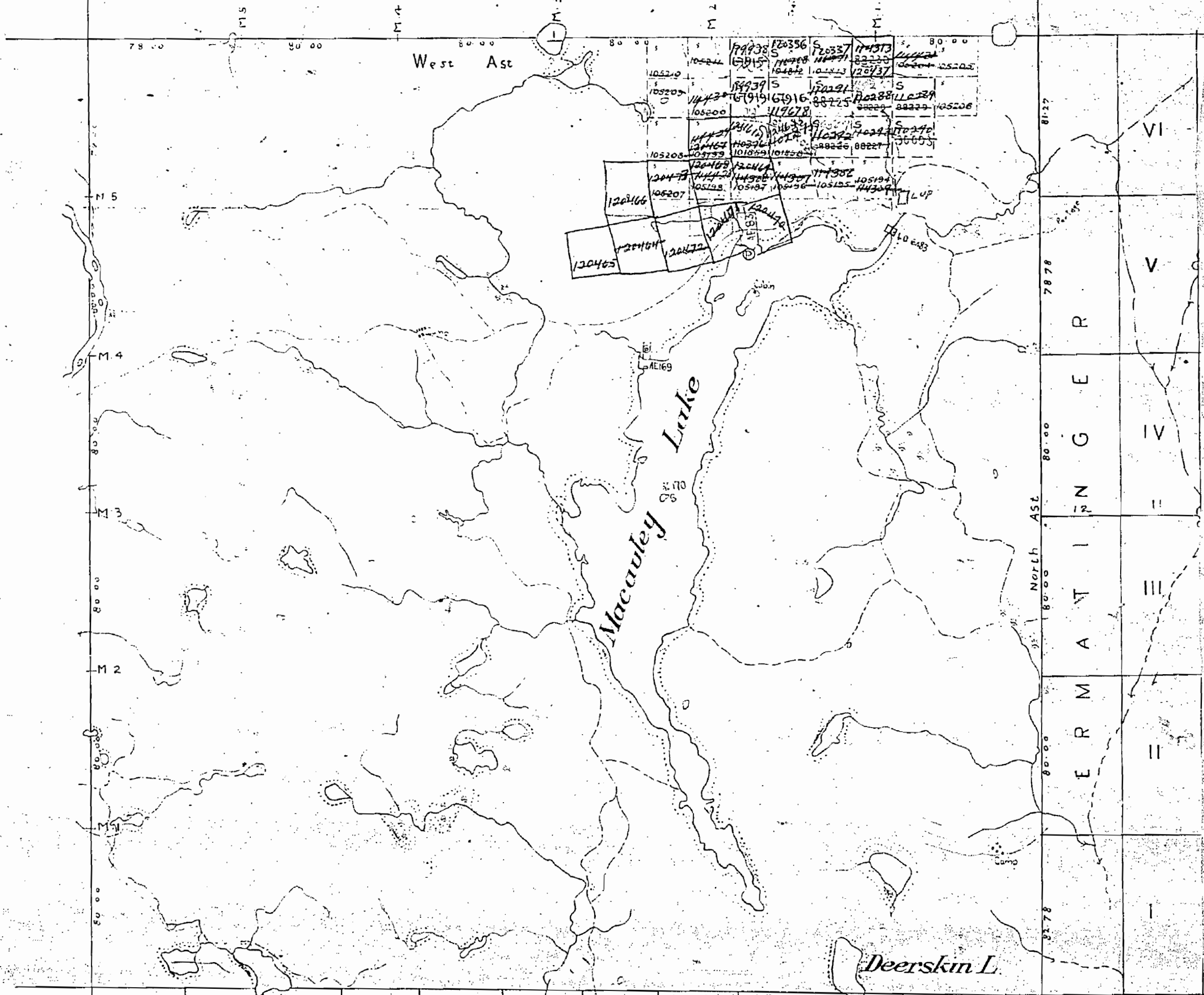
H.B. Proudfoot 1886
E.J. Rainbooth 1891

TR. 114.

TR. 108.

HART.

TR. 113. Now ACHESUN TWP



BIGELOW.

12

11

10

9

8

7

6

5

4

3

2

1

TOTTEN

400' wide reservations on surface by Dept. of L. & F. shown hereon thus

VENTURI

M1198

TOWNSHIP 107.

DISTRICT OF SUDBURY.

Scale: 40 Chains = 1 Inch.

North boundary run by D. Beatty P.L.S. 1891.
 West
 East H.B. Proudfoot " 1886.
 South E.J. Rainboth " 1891.

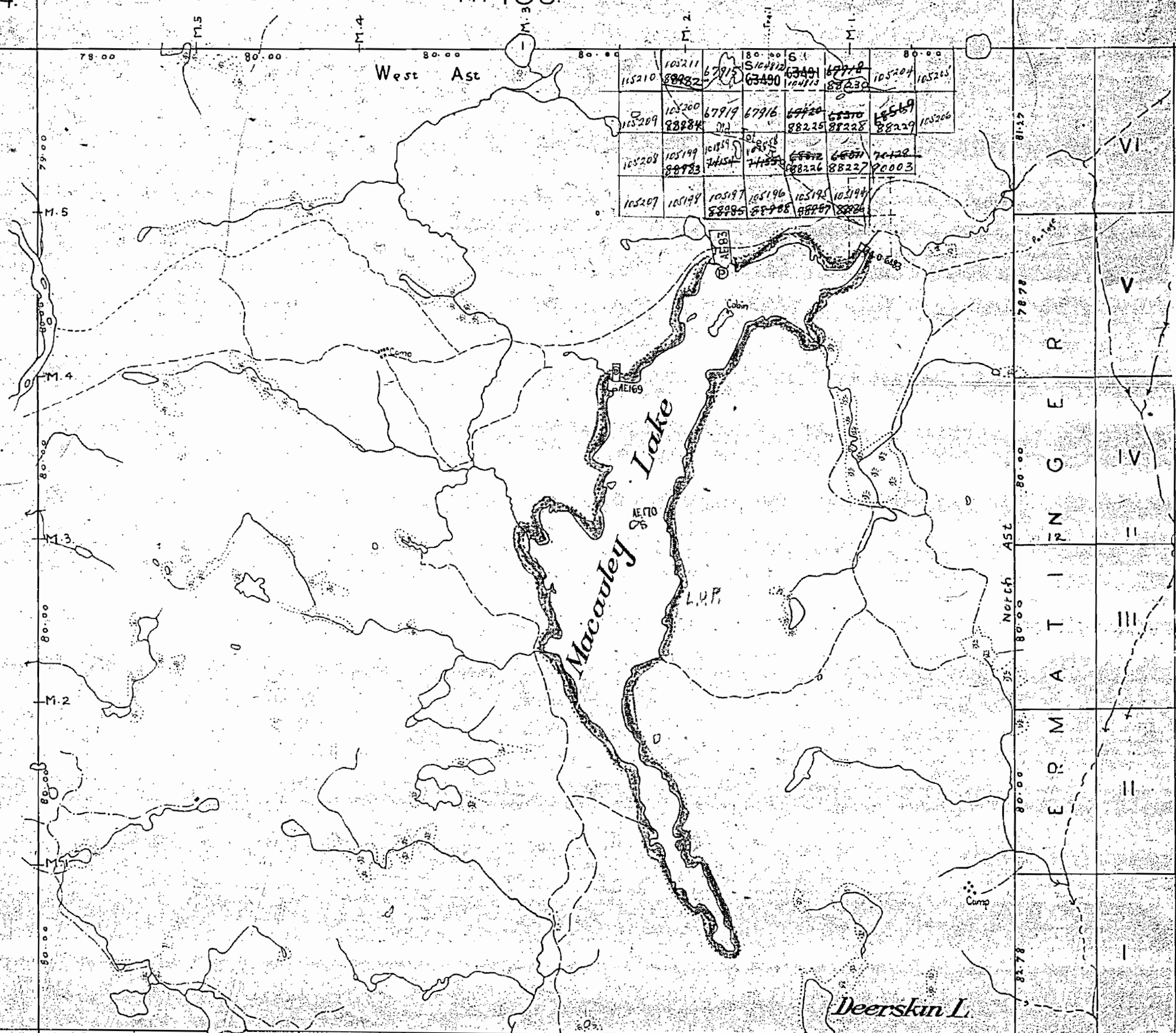
450, P.S.
Old

TP. 114.

TP. 108.

HART.

TP. 113. Now ACHESON TWP.



BIGELOW.

V E R N O N
 C O N
 V I

TOTTEN

12 11 10 9 8 7 6 5 4 3 2 1

100' wide reservations on surface by Dept. of L. & F.
 shown hereon that

VENTURI M1198


VEN T
 FORM
 TWP.

1198

TOWNSHIP 107.

DISTRICT OF SUDBURY.

Scale 40 Chains = 1 Inch.



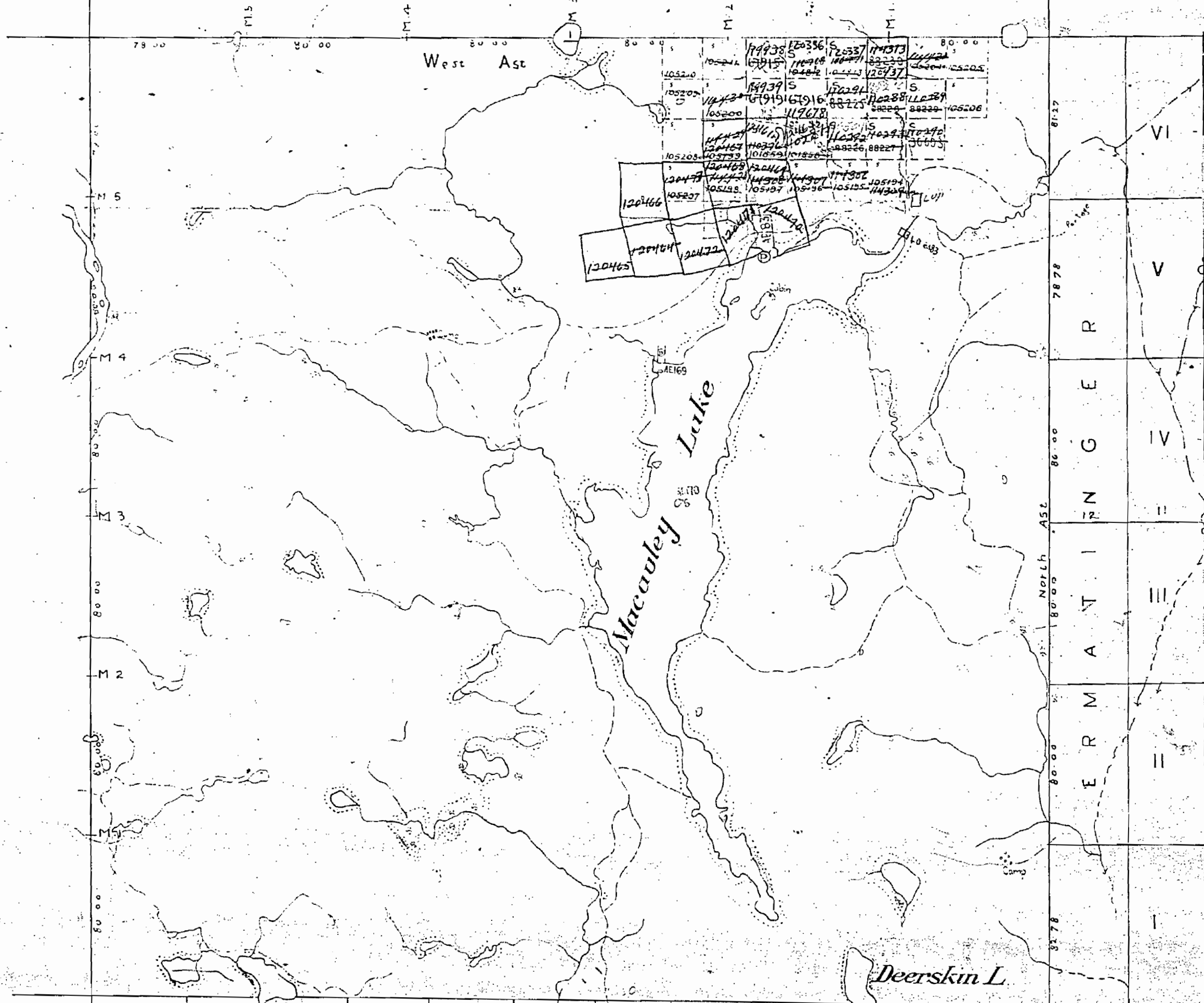
North boundary run by D. Beatty P.L.S. 1891
 West: H.B. Proudfoot 1886
 East: E.J. Rainbooth 1891
 South:

TP. 114.

TP. 108.

HART.

TP. 113. Now ACHESON TWP.



BIGELOW.

TOTTEN

			V	E	R	N	O	N				
			CON.				VI					
12	11	10	9	8	7	6	5	4	3	2	1	

400' wide reservations on surface by Dept. of L. & F.
 shown hereon thus

VENTURI M1198

1198

TOWNSHIP 107

DISTRICT OF SUDBURY.

Scale: 40 Chains = 1 Inch.

Old

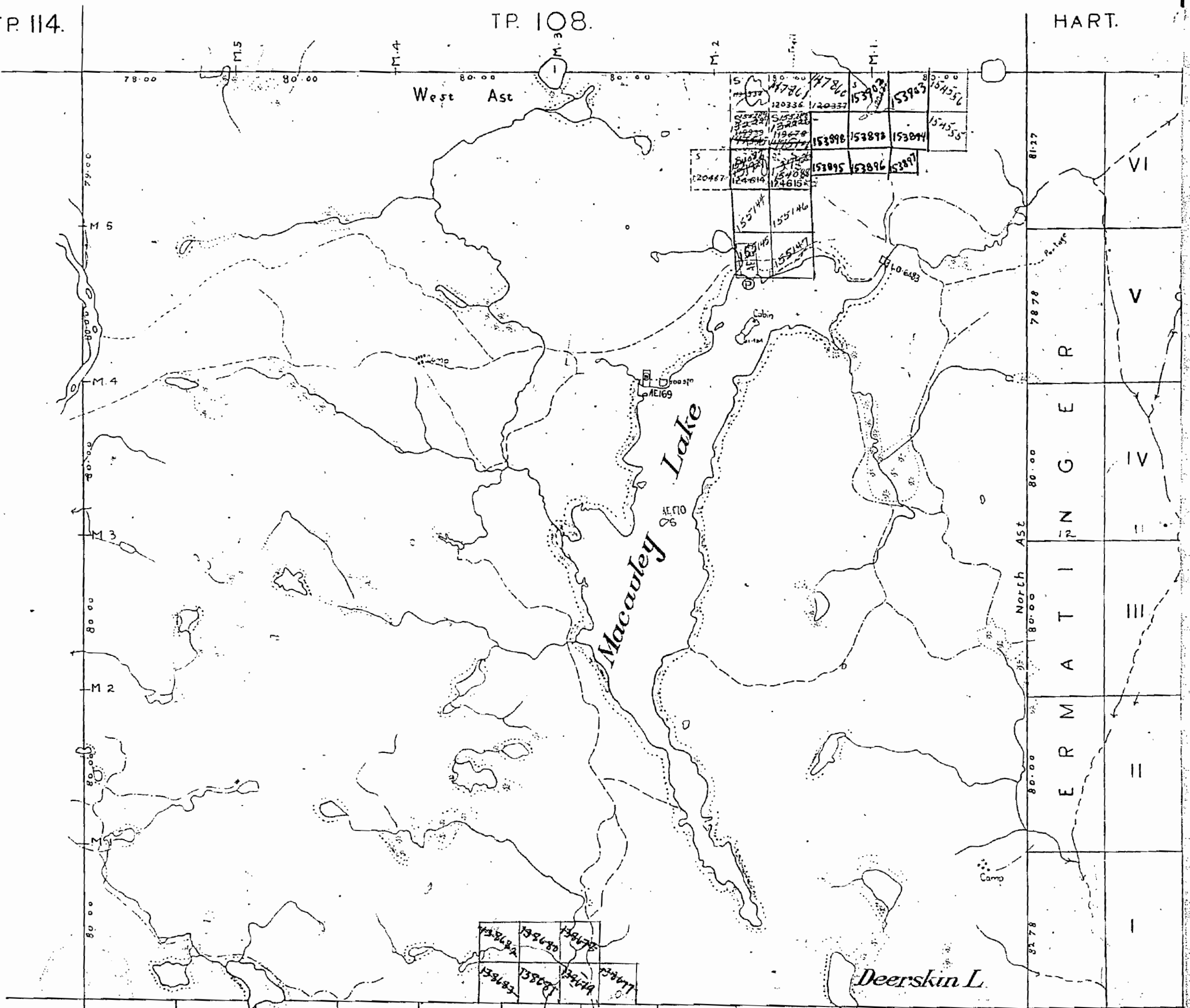
North boundary run by D. Beatty P.L.S. 1891.
 West " " " " " " " " " " " " " "
 East " " " " " " " " " " " " " " H.B. Proudfoot " 1886.
 South " " " " " " " " " " " " " " E.J. Rainboth " 1891.

TP. 114.

TP. 108.

HART.

TP. 113. Now ACHESON TWP.



BIGELOW.

12 | 11 | 10 | 9 | 8 | 7 | 6 | 5 | 4 | 3 | 2 | 1

TOTTEN

400' wide reservations on surface by Dept. of L.R.F. shown hereon this ~~map~~

VENTURI

M 1198


ONTARIO
MINISTRY OF NATURAL RESOURCES
SURVEYS AND MAPPING BRANCH

VENTURI TP.

(Tp. 107)
DISTRICT OF SUDBURY.

Scale: 40 Chains = 1 Inch.

M. 1198



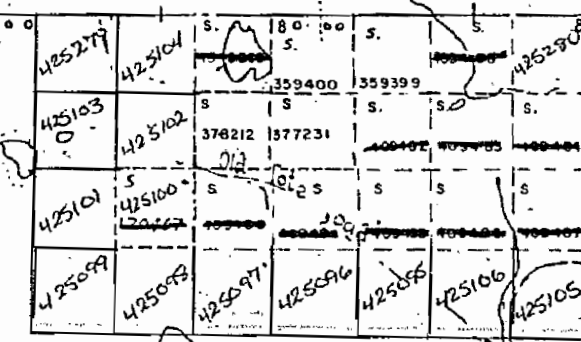
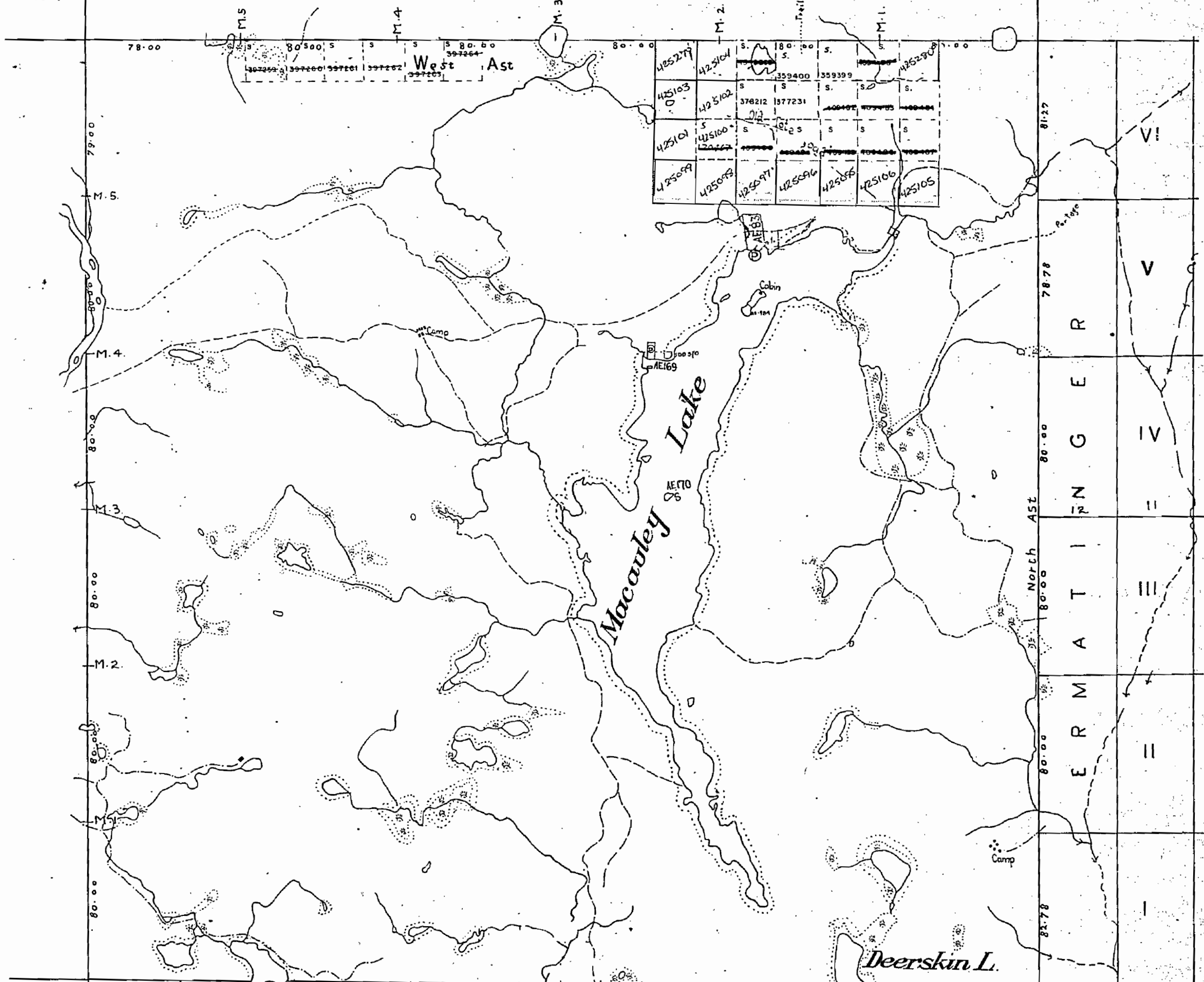
North boundary run by D. Beatty P.L.S. 1891.
West " " " H.B. Proudfoot " 1886.
East " " " E. J. Rainboth " 1891.
South " " " " " "

TR. 114.

TOFFLEMIRE TP. M. 1199

HART.

TP. 113. Now ACHESON TWP



BIGELOW.

			V	E	R	N	O	N					TOTTEN
				CON.			VI.						
	12	11	10	9	8	7	6	5	4	3	2	1	

400' wide reservations on surface by Dept. of L. & F.
shewn hereon thus

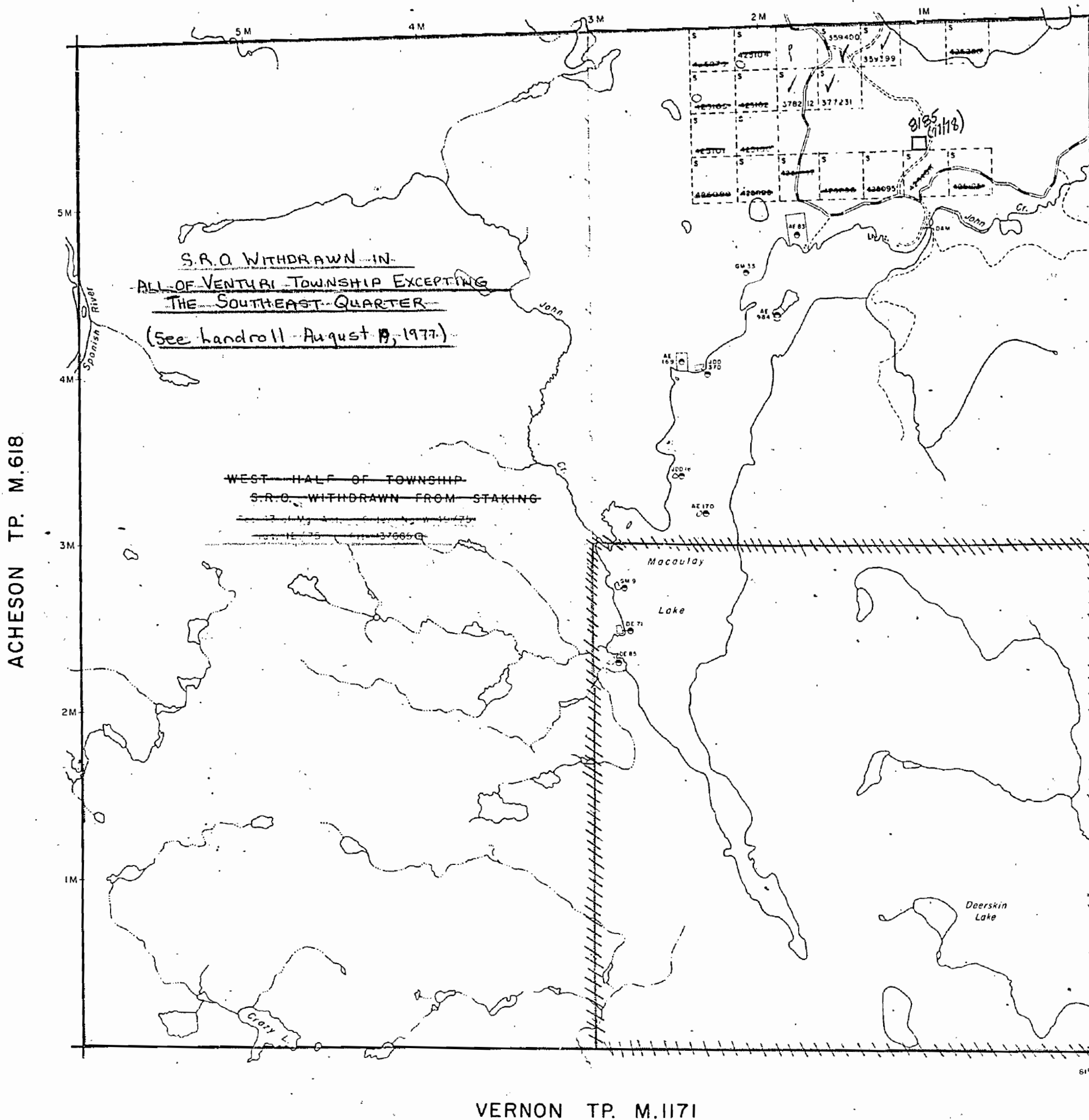
M 1198
VENTURI

NOTES

400' surface rights reservation along the shores of all lakes and rivers.

1198

TOFFLEMIRE TP. M.1199

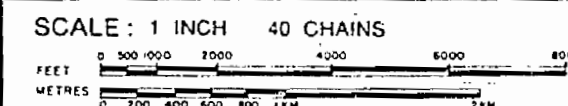


LEGEND

HIGHWAY AND ROUTE No.	
OTHER ROADS	
TRAILS	
SURVEYED LINES:	
TOWNSHIPS, BASE LINES, ETC.	
LOTS, MINING CLAIMS, PARCELS, ETC.	
UNSURVEYED LINES:	
LOT LINES	
PARCEL BOUNDARY	
MINING CLAIMS ETC.	
RAILWAY AND RIGHT OF WAY	
UTILITY LINES	
NON-PERENNIAL STREAM	
FLOODING OR FLOODING RIGHTS	
SUBDIVISION	
ORIGINAL SHORELINE	
MARSH OR MUSKEG	
MINES	

DISPOSITION OF CROWN LANDS

TYPE OF DOCUMENT	SYMBOL
PATENT, SURFACE & MINING RIGHTS	
SURFACE RIGHTS ONLY	
MINING RIGHTS ONLY	
LEASE, SURFACE & MINING RIGHTS	
SURFACE RIGHTS ONLY	
MINING RIGHTS ONLY	
LICENCE OF OCCUPATION	
CROWN LAND SALE	
ORDER-IN-COUNCIL	
RESERVATION	
CANCELLED	
SAND & GRAVEL	



ACRES	HECTARES
40	16

TOWNSHIP

VENTURI

DISTRICT

SUSBURY

MINING DIVISION

SUSBURY

Ministry of Natural Resources

Ontario Surveys and Mapping Branch

Date SEPT. 1975

Plan No.

Whitney Block
Queen's Park, Toronto

M.1198

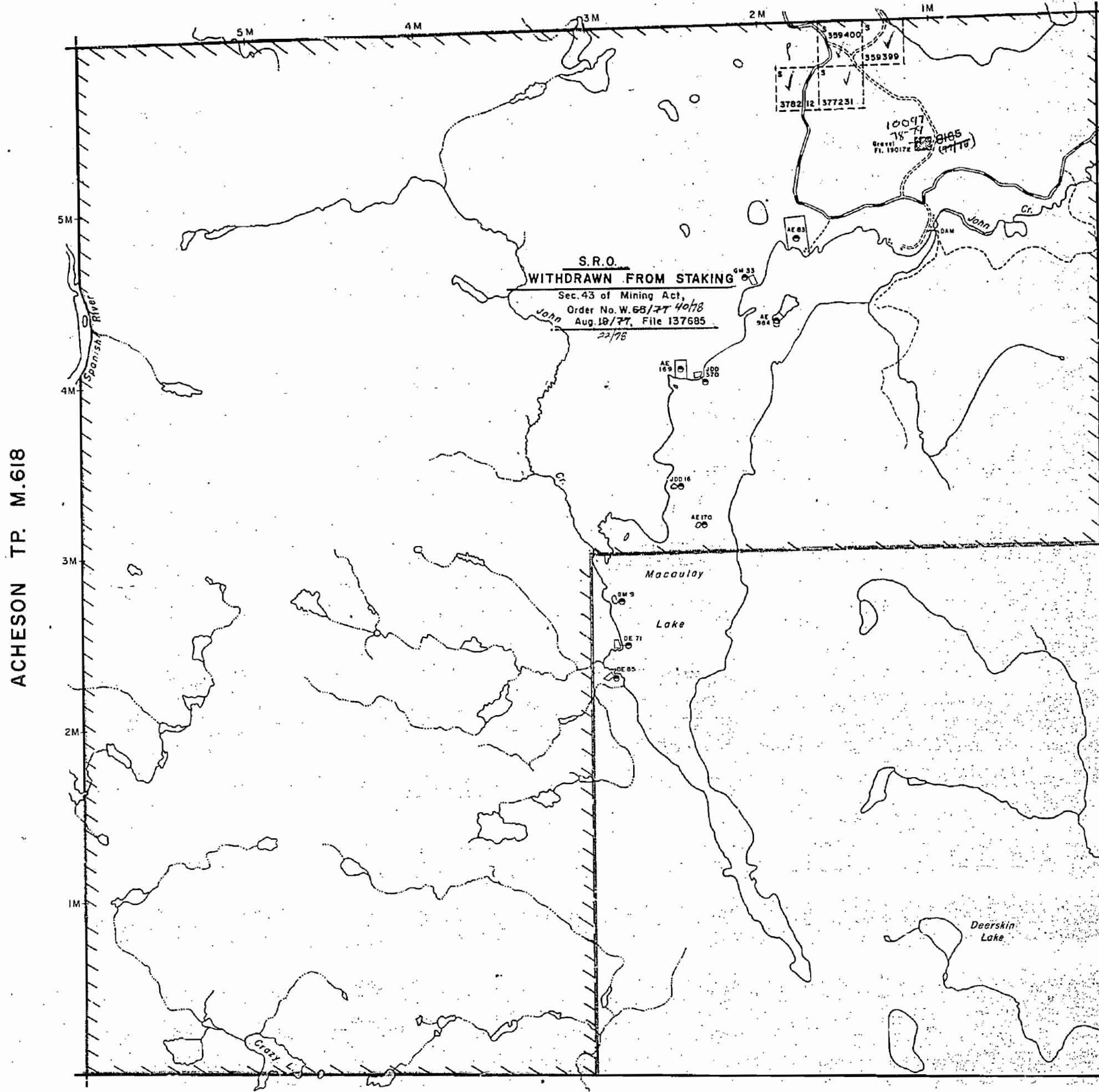
VERNON TP. M.1171

46° 32' 13" Approx.
61° 41' 34"

NOTES

400' surface rights reservation along the shores of all lakes and rivers.

TOFFLEMIRE TP. M.1199



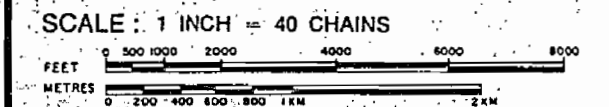
VERNON TP. M.1171

LEGEND

- HIGHWAY AND ROUTE No.
- OTHER ROADS
- TRAILS
- SURVEYED LINES:
 - TOWNSHIPS, BASE LINES, ETC.
 - LOTS, MINING CLAIMS, PARCELS, ETC.
- UNSURVEYED LINES:
 - LOT LINES
 - PARCEL BOUNDARY
 - MINING CLAIMS ETC.
- RAILWAY AND RIGHT OF WAY
- UTILITY LINES
- NON-PERENNIAL STREAM
- FLOODING OR FLOODING RIGHTS
- SUBDIVISION
- ORIGINAL SHORELINE
- MARSH OR MUSKEG
- MINES

DISPOSITION OF CROWN LANDS

TYPE OF DOCUMENT	SYMBOL
PATENT, SURFACE & MINING RIGHTS	
SURFACE RIGHTS ONLY	
MINING RIGHTS ONLY	
LEASE, SURFACE & MINING RIGHTS	
SURFACE RIGHTS ONLY	
MINING RIGHTS ONLY	
LICENCE OF OCCUPATION	
CROWN LAND SALE	
ORDER-IN-COUNCIL	
RESERVATION	
CANCELLED	
SAND & GRAVEL	



ACRES	HECTARES
40	16

TOWNSHIP

VENTURI

DISTRICT

SUDBURY
MINING DIVISION
SUDBURY

Ministry of Natural Resources
Ontario Surveys and Mapping Branch

Date: SEPT. 1975

Plan No.

Whitney-Block
Queen's Park, Toronto

M.1198

DATE OF ISSUE
AUG 31 1977

1198

TOWNSHIP 107

DISTRICT OF SUDBURY

Scale: 40 Chains = 1 Inch

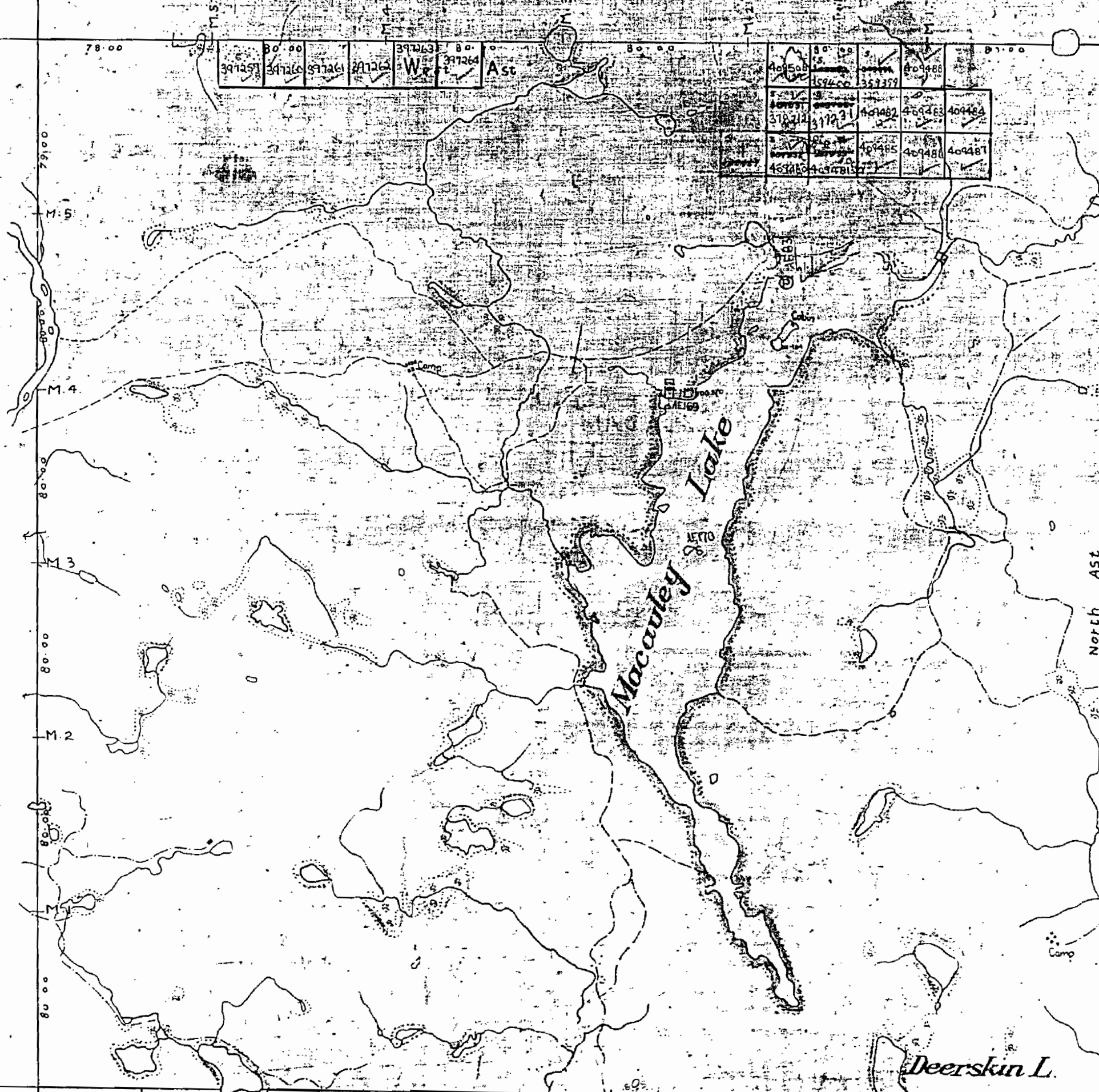
North boundary run by D. Beatty PLS 1851
West
East
South
H.B. Proudfoot 1886
E.J. Rainbooth 1891

TP. 114.

TP. 108

HART

TP. 113. Now Acheson TWP.



397457	397466	397461	397463	397464	397464	404508	404508	404508	404508	404508	404508
397457	397466	397461	397463	397464	397464	404508	404508	404508	404508	404508	404508
397457	397466	397461	397463	397464	397464	404508	404508	404508	404508	404508	404508

BIGELOW

12

11

10

9

8

7

6

5

4

3

2

1

TOTTEN

M1198

VENTURI

formerly TWP 107

1198

TOWNSHIP 107.

DISTRICT OF SUDBURY.

Scale 40 Chains = 1 Inch.

OLD
NOV 16/72

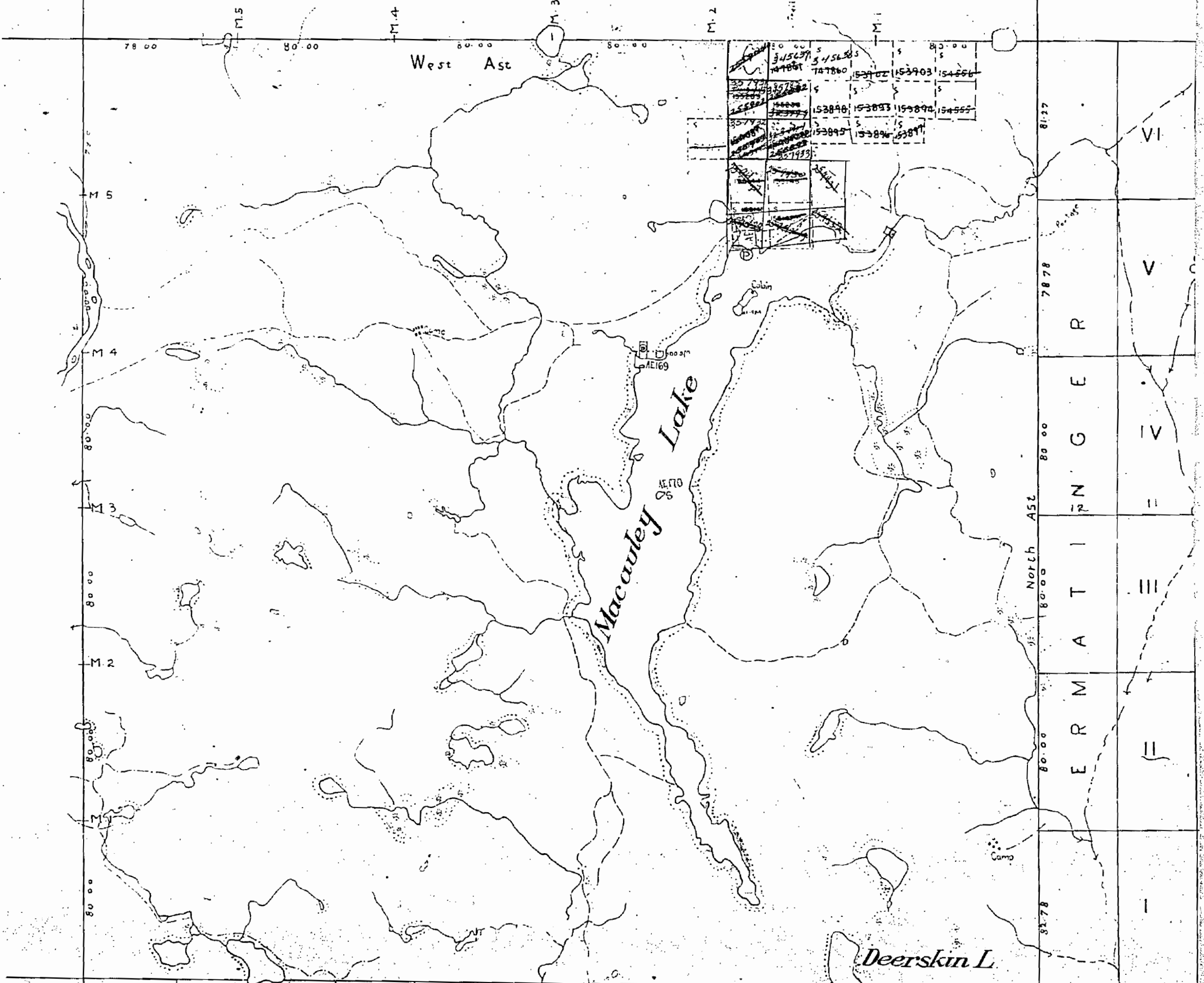
North boundary run by D. Beatty P.L.S. 1891.
West H.B. Proudfoot 1886
East E.J. Rainboth 1891
South

TP. 114.

TP. 108.

HART.

TP. 113. Now ACHESON TWP



BIGELOW.

12 11 10 9 8 7 6 5 4 3 2 1

TOTTEN
SUDBURY
MINING DIV.
RECEIVED
MAR 19 1969
AM 220,10 120,4 02,1

400' wide reservations on surface by Dept. of L. & F. shown hereon thus.

VENTURI

M1198