

Twp. 129

July Sec. 106

THE TOWNSHIP OF
OF
VICTORIA

DISTRICT OF
ALGOMA
SUDBURY
MINING DIVISION

SCALE: 1-INCH=40 CHAINS

LEGEND

- PATENTED LAND (P)
- CROWN LAND SALE (C.S.)
- LEASES (L)
- LOCATED LAND (Loc.)
- LICENSE OF OCCUPATION (L.O.)
- MINING RIGHTS ONLY (M.R.O.)
- SURFACE RIGHTS ONLY (S.R.O.)
- ROADS
- IMPROVED ROADS
- KING'S HIGHWAYS
- RAILWAYS
- POWER LINES
- MARSH OR MUSKEG
- MINES
- CANCELLED

NOTES

Mississagi Forest Reserve Shown thus: [diagonal lines symbol]

All claims subject to Dec 106 of the Mining Act (S.O. 1907) Dec 24/53

— 400 Acs

NE 1/4 Section 17: land under water not open for staking. J.F.M. Jan. 2

Paul & Grand Enclosed

M1172

PLAN NO.- S. 519

DEPARTMENT OF MINES

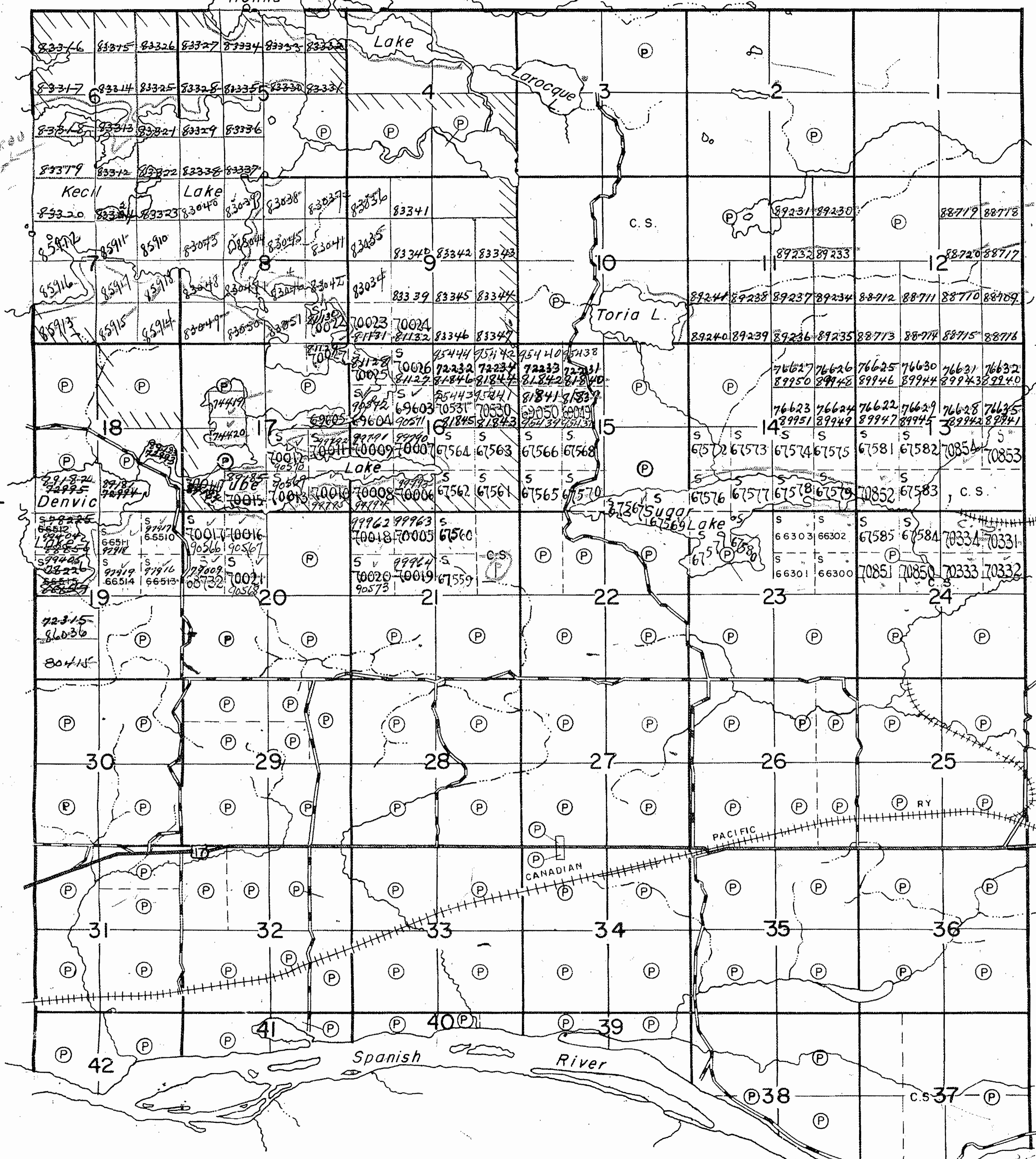
— ONTARIO —

Mississagi Forest

Shedden Twp.

Salter Twp.

J.v.K.



DEAGLE TWP.
M.750

TWP. 129 M.1208 **OFFICE USE ONLY**

THE TOWNSHIP
OF

VICTORIA

DISTRICT OF
ALGOMA

SUDBURY
MINING DIVISION

SCALE: 1-INCH = 40 CHAINS

LEGEND

- PATENTED LAND (P)
- CROWN LAND SALE (C.S.)
- LEASES (L)
- LOCATED LAND Loc.
- LICENSE OF OCCUPATION L.O.
- MINING RIGHTS ONLY M.R.O.
- SURFACE RIGHTS ONLY S.R.O.
- ROADS
- IMPROVED ROADS
- KING'S HIGHWAYS
- RAILWAYS
- POWER LINES
- MARSH OR MUSKEG
- MINES
- CANCELLED (C)


NOTES

400' surface rights reservation along the shores of all lakes and rivers.

All stakings subject to Sec.118 of the Mining Act, (R.S.O. 1970), File 77035.

W.2/83 - Esymvula District (See Land Roll File)

⊙ - Fine Tower Location (Hamilton-Miller 1820405)
Application for Sale of Patent under Public Lands Act, Section 15 of Public Lands Act, Chap. 413 R.S.O. 1980
* LOCATION CL 3631 (See Land Roll File) (PART 1), PLAN 53R-10622



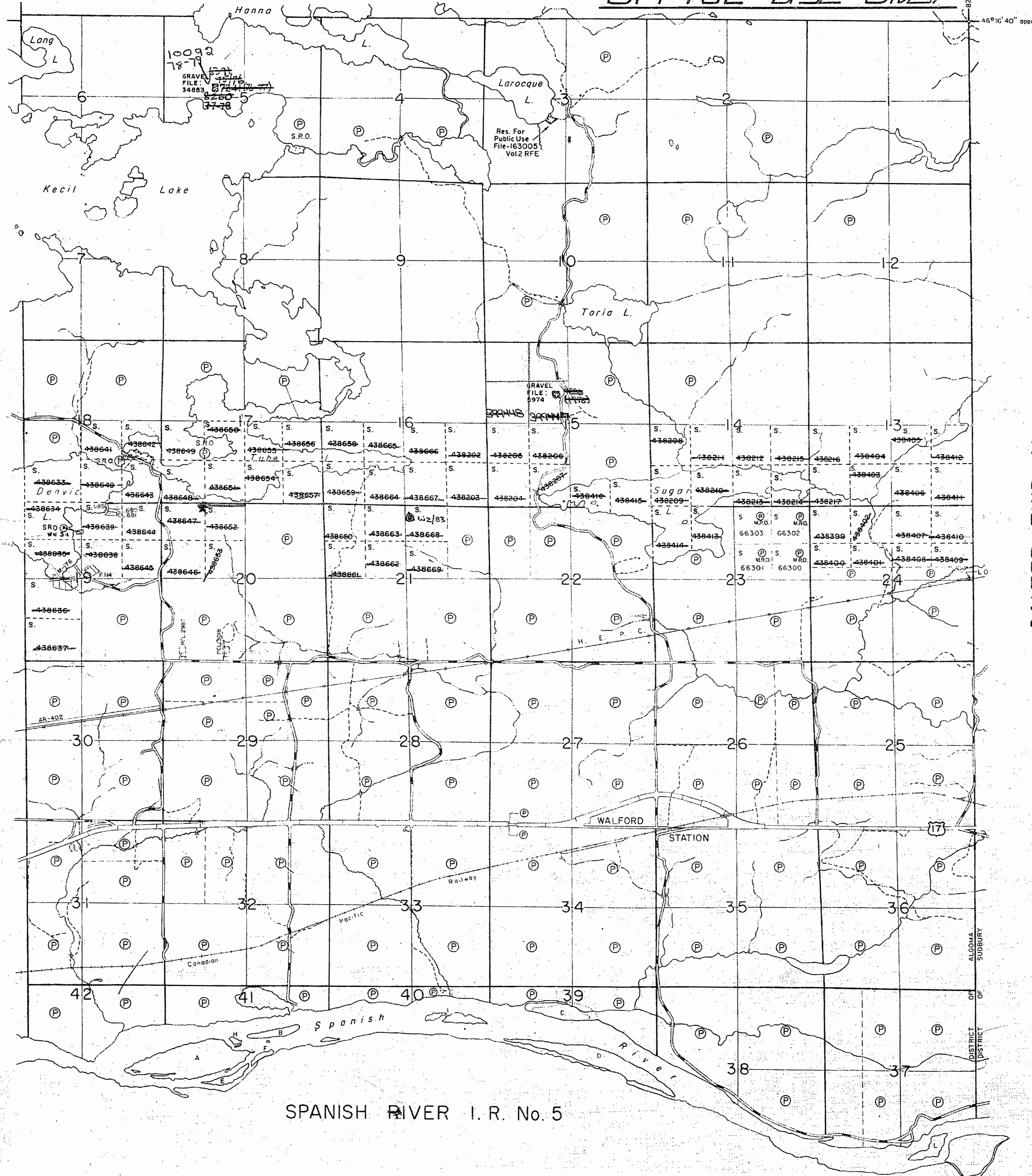
VICTORIA

PLAN NO. **M.1172**

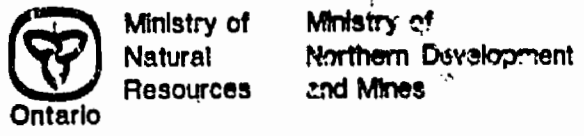
ONTARIO
MINISTRY OF NATURAL RESOURCES
SURVEYS AND MAPPING BRANCH

SHELDEN TWP. M.1109

SALTER TWP. M.1087



SPANISH RIVER I.R. No. 5



SYMBOLS

Table of symbols for various features: Boundary, Road allowance, Lot/Concession, Parcel, Right-of-way, Reservation, Contour, etc.

DISPOSITION OF CROWN LANDS

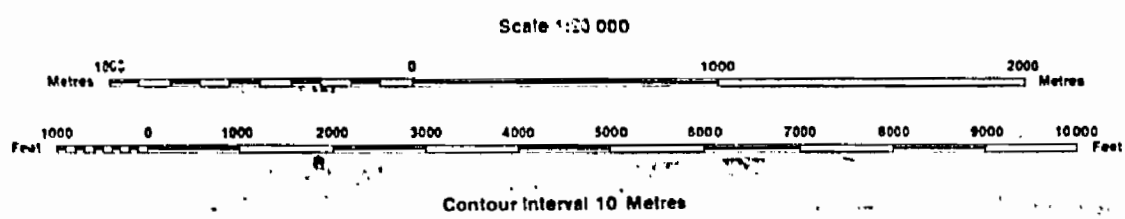
Table of crown land dispositions: Patent, Lease, Licence of Occupation, Order-in-Council, etc.

AREAS WITHDRAWN FROM DISPOSITION

Table of areas withdrawn from disposition: MRO, SRO, M+S.

INDEX TO LAND DISPOSITION

PLAN G-2988 TOWNSHIP VICTORIA M.N.R. ADMINISTRATIVE DISTRICT ESPANOLA MINING DIVISION SUDBURY LAND TITLES/REGISTRY DIVISION SUDBURY



Map based on land disposition drafted by Surveys and Mapping Branch, Ministry of Natural Resources

The disposition of land, location of lot fabric and parcel boundaries on this index was compiled for administrative purposes only.

THE INFORMATION THAT APPEARS ON THIS MAP HAS BEEN COMPILED FROM VARIOUS SOURCES, AND ACCURACY IS NOT GUARANTEED...

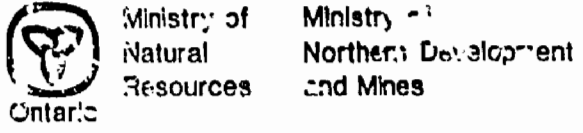
ALL STAKINGS IN THIS TOWNSHIP ARE SUBJECT TO SECTION 104 OF THE MINING ACT (R.S.O. 1980), FILE 77035.

JUNE 1ST, OPENINGS ONTARIO GAZETTE VOL.122-18 MAY 6TH, 1989

- List of mining openings: E 1/2 NE 1/4 SEC.21, NW PT. NE 1/4 SEC.23, etc.

DATE OF ISSUE MAR 30 1988 SUDBURY MINING RECORDER'S OFFICE





INDEX TO LAND DISPOSITION


PLAN
G-2988
TOWNSHIP
VICTORIA

M.C.S. ADMINISTRATIVE DISTRICT
ESPANOLA
MINING DIVISION
SUDBURY
LAND TITLES/REGISTRY DIVISION
SUDBURY

SYMBOLS table with various line styles and patterns representing different land features like boundaries, roads, railways, and shorelines.

DISPOSITION OF CROWN LANDS table with symbols for Patent, Lease, Licence of Occupation, etc.

AREAS WITHDRAWN FROM DISPOSITION table with columns for Description, Order No., Date, and File.



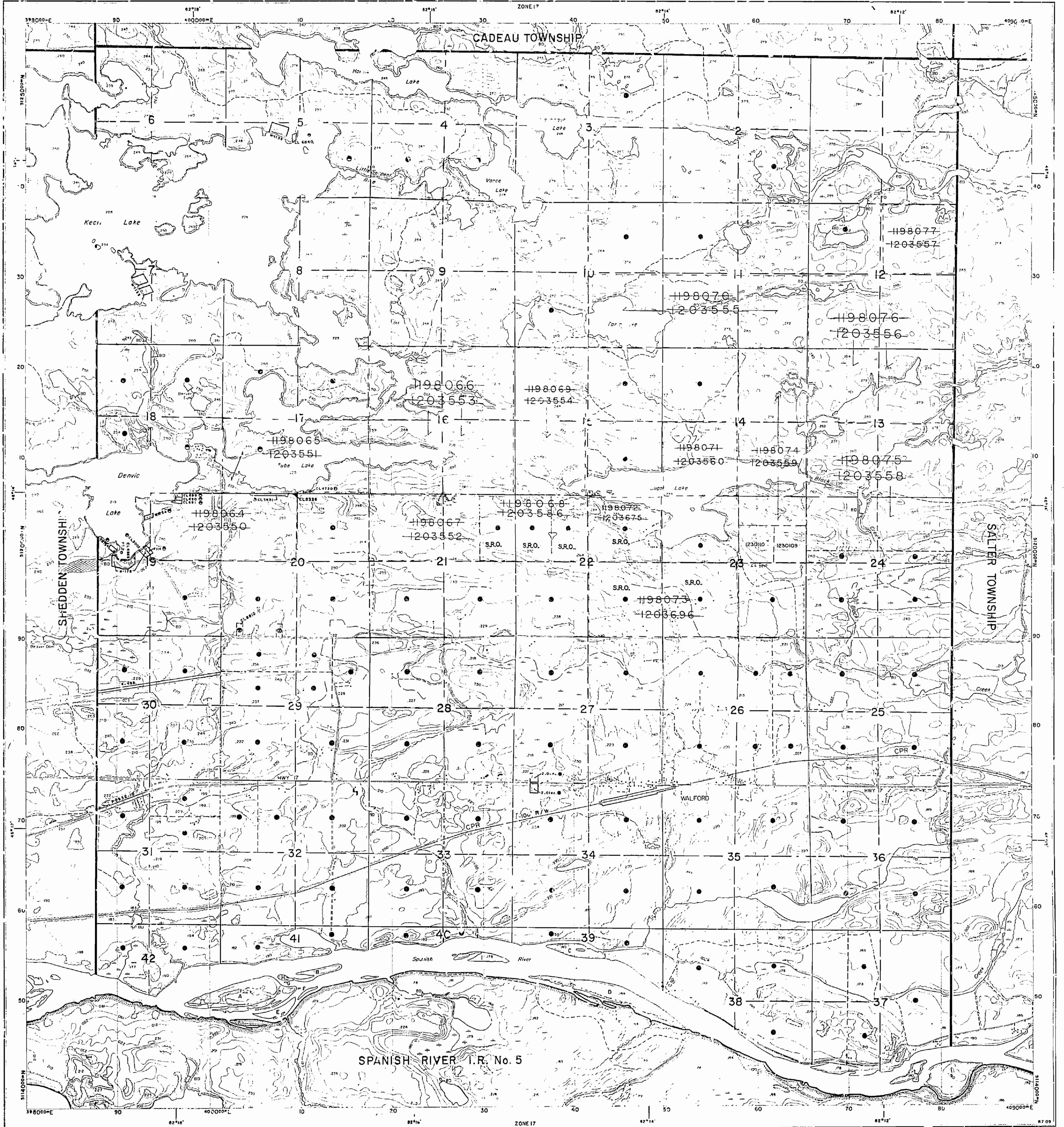
Map base is land disposition drafting by Surveys and Mapping Branch, Ministry of Natural Resources

The disposition of land, location of lot fabric and parcel boundaries on this index was compiled for administrative purposes only.

THE INFORMATION THAT APPEARS ON THIS MAP HAS BEEN COMPILED FROM VARIOUS SOURCES AND ACCURACY IS NOT GUARANTEED. THOSE WISHING TO STAKE MINING CLAIMS SHOULD CONSULT WITH THE MINING RECORDER, MINISTRY OF NORTHERN DEVELOPMENT AND MINES, FOR ADDITIONAL INFORMATION ON THE STATUS OF THE LANDS SHOWN HEREON.

NOTES
ALL STAKINGS IN THIS TOWNSHIP ARE SUBJECT TO C.C. OF THE MINING ACT (R.S.O. 1980), FILE 77035.

- JUNE 1ST. OPENINGS
ONTARIO GAZETTE VOL.22-18
MAY 6TH 1989
E 1/2 NE 1/4 SEC.21
PT. OF E 1/2 NE 1/4 SEC.22
W 1/2 NE SUBDIVISION SEC.22
PT. OF NE SUBDIVISION SEC.22
E 1/2 NW 1/4 SEC.22
W 1/2 NW 1/4 SEC.22
W 1/2 NE 1/4 SEC.22
E 1/2 SE 1/4 SEC.22
NE PT. NE 1/4 SEC.23
NW PT. NE 1/4 SEC.23
SW PT. NE 1/4 SEC.23
SE PT. NE 1/4 SEC.23
SW 1/4 SEC.23



DEAGLE TWP.
M.750

TWP. 129 M.1208

THE TOWNSHIP
OF

VICTORIA

DISTRICT OF
ALGOMA

SUDBURY
MINING DIVISION

SCALE: 1-INCH = 40 CHAINS

SUDBURY
MINING DIV.
RECEIVED
AUG 13 1970
A.M. 7, 8, 9, 10, 11, 12, 1, 2, 3, 4, 5, 6

LEGEND

PATENTED LAND	(P)
CROWN LAND SALE	C.S.
LEASES	(L)
LOCATED LAND	Loc.
LICENSE OF OCCUPATION	L.O.
MINING RIGHTS ONLY	M.R.O.
SURFACE RIGHTS ONLY	S.R.O.
ROADS	—
IMPROVED ROADS	—
KING'S HIGHWAYS	—
RAILWAYS	—
POWER LINES	—
MARSH OR MUSKEG	—
MINES	—
CANCELLED	C

NOTES

400' surface rights reservation along the shores of all lakes and rivers.

All stakings subject to Sec.110 of the Mining Act. File 77035.

BLANKET QUARRY PERMIT #5749 LOCATED IN VICTORIA TWP.

VICTORIA

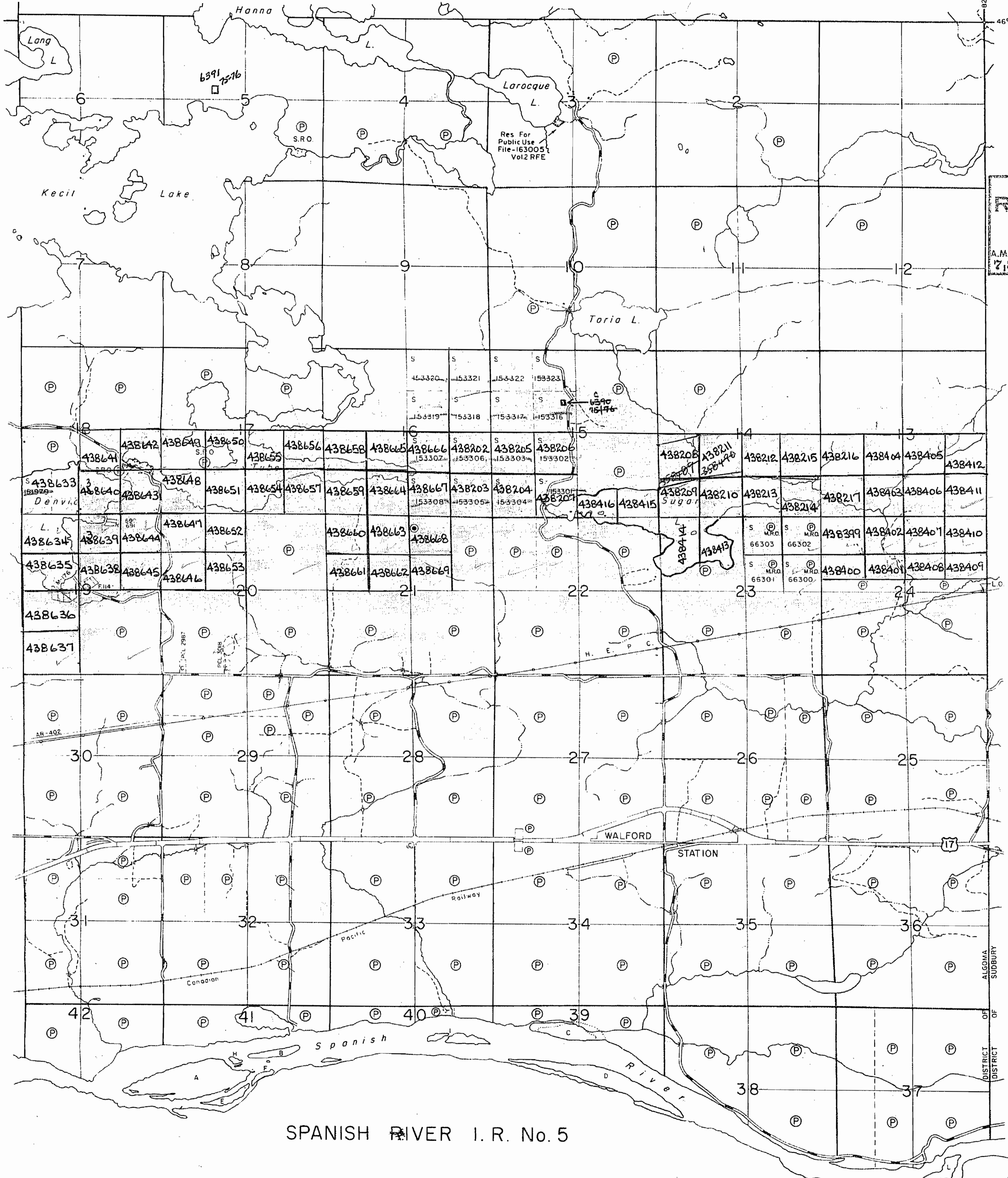
PLAN NO. **M.1172**

DEPARTMENT OF MINES


— ONTARIO —

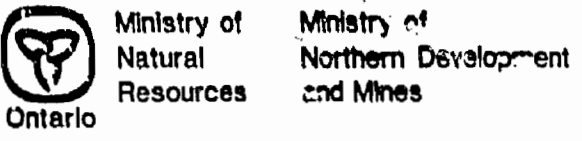
SHELDEN TWP. M.1109

SALTER TWP. M.1087



SPANISH RIVER I. R. No. 5

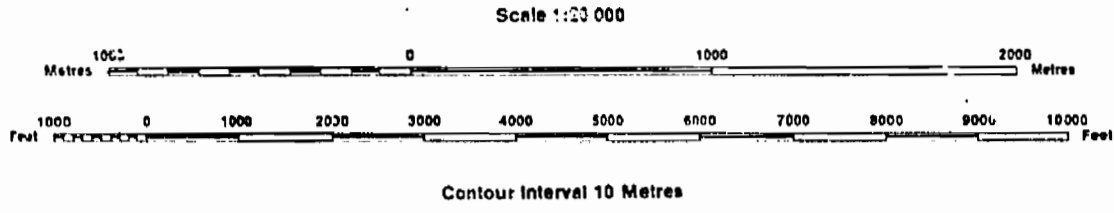




INDEX TO LAND DISPOSITION

PLAN G-2988 TOWNSHIP VICTORIA

M.A.R. ADMINISTRATIVE DISTRICT ESPANOLA MINING DIVISION SUDBURY LAND TITLES/REGISTRY DIVISION SUDBURY



Map base and land disposition drafting by Surveys and Mapping Branch, Ministry of Natural Resources.

The disposition of land, location of lot fabric and parcel boundaries on this index was compiled for administrative purposes only.

SYMBOLS

- Boundary Township, Meridian, Easeline... Road allowance; surveyed... Lot/Concession; surveyed... Parcel; surveyed... Right-of-way; road... Utility... Contour... Control point (horizontal)... Flooded land... Mine head frame... Pipeline (above ground)... Railway; single track... Road; highway, county, township... Shoreline (original)... Transmission line... Wooded area...

DISPOSITION OF CROWN LANDS

- Patent Surface & Mining Rights... Lease Surface & Mining Rights... Licence of Occupation... Order-in-Council... Cancelled... Reservation... Sand & Grave... S.R.O. SURFACE RIGHTS ONLY

AREAS WITHDRAWN FROM DISPOSITION

Table with columns: Order No., Date, Disposition, File. Includes entries for M.R.O., S.R.O., and M+S.

NOTES

THE INFORMATION THAT APPEARS ON THIS MAP HAS BEEN COMPILED FROM VARIOUS SOURCES, AND ACCURACY IS NOT GUARANTEED. THOSE WISHING TO STAKE MINING CLAIMS SHOULD CONSULT WITH THE MINING RECORDER, MINISTRY OF NORTHERN DEVELOPMENT AND MINES...

ALL STAKINGS IN THIS TOWNSHIP ARE SUBJECT TO SECTION OF THE MINING ACT (R.S.O. 1980), FILE 77055.

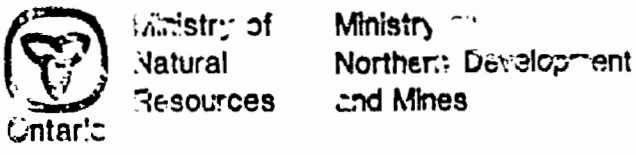
JUNE 1ST, OPENINGS

ONTARIO GAZETTE VOL. J2-18 MAY 6TH, 1989

- E 1/2 NE 1/4 SEC. 21 NW PT. NE 1/4 SEC. 23 PT. OF E 1/2 NE 1/4 SEC. 22 SW PT. NE 1/4 SEC. 23 W 1/2 NE SUBDIVISION SEC. 22 SE PT. NE 1/4 SEC. 23 PT. OF NE SUBDIVISION SEC. 22 SW 1/4 SEC. 23 E 1/2 NW 1/4 SEC. 22 W 1/2 NW 1/4 SEC. 22 W 1/2 NE 1/4 SEC. 22 E 1/2 SE 1/4 SEC. 22 NE PT. NE 1/4 SEC. 23

DATE OF ISSUE MAR 30 1988 SUDBURY MINING RECORDER'S OFFICE





SYMBOLS

DISPOSITION OF CROWN LANDS

AREAS WITHDRAWN FROM CROWN SECTION

INDEX TO LAND DISPOSITION

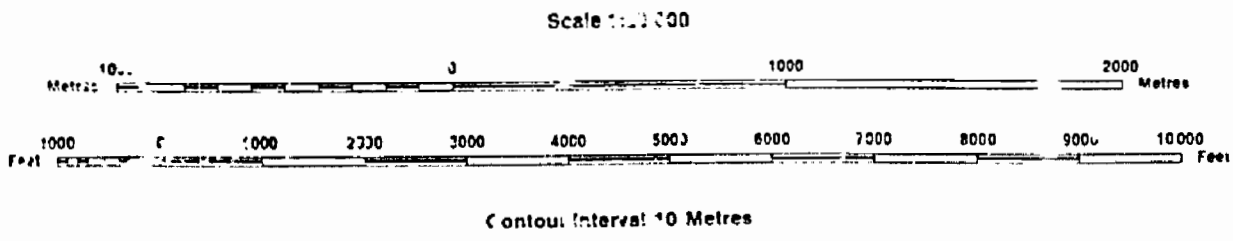
PLAN G-2988 TOWNSHIP VICTORIA

M.C.R. ADMINISTRATIVE DISTRICT ESPANOLA MINING DIVISION SUDBURY LAND TITLES/REGISTRY DIVISION SUDBURY

Table of symbols for boundaries, roads, concessions, farms, railways, roads, contours, etc.

Table of symbols for land dispositions: Patent, Lease, Licence of Occupation, etc.

Table for areas withdrawn from crown section with columns for Description, Order No., Date, Disposition, etc.



Map base is 1:50,000 land disposition drafting by Surveys and Mapping Branch, Ministry of Natural Resources

The disposition of land, location of lot fabric and parcel boundaries on this index was compiled for administrative purposes only.

DATE OF ISSUE MAR 30 1988 SUDBURY MINING RECORDER'S OFFICE

NOTES: THE INFORMATION THAT APPEARS ON THIS MAP HAS BEEN COMPILED FROM VARIOUS SOURCES, AND ACCURACY IS NOT GUARANTEED...

- June 1st Openings: Ontario Gazette Vol 122-18, May 6th 1989. List of sections: E 1/2 NE 1/4 SEC.21, NW PT. NE 1/4 SEC.23, etc.

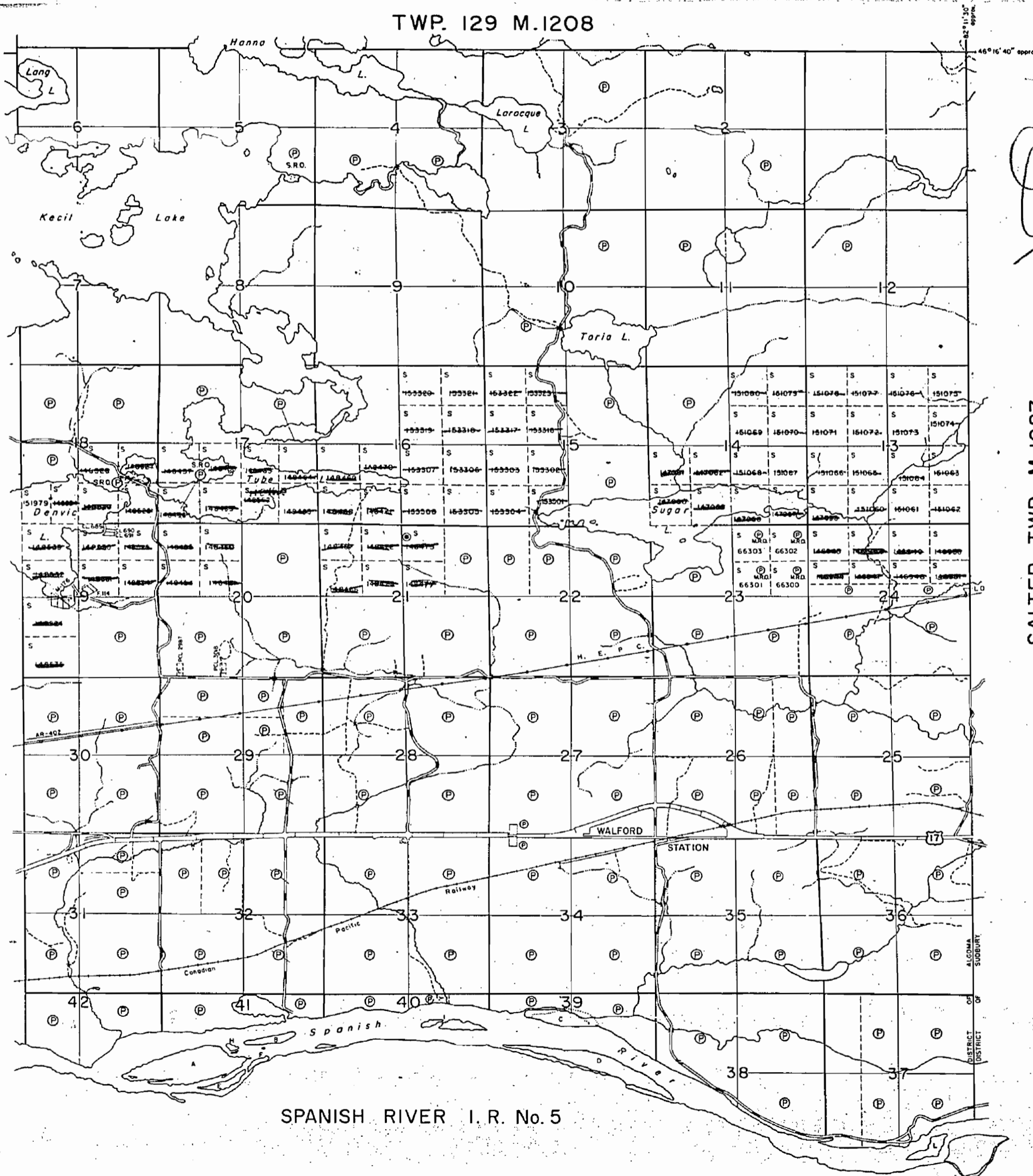


1172

DEAGLE TWP.
M.750

TWP. 129 M.1208

SHELDEN TWP. M.1109



SPANISH RIVER I. R. No. 5

THE TOWNSHIP
OF

VICTORIA

DISTRICT OF
ALGOMA

SUDBURY
MINING DIVISION

SCALE: 1-INCH - 40 CHAINS

LEGEND

PATENTED LAND	Ⓟ
CROWN LAND SALE	C.S.
LEASES	Ⓛ
LOCATED LAND	Loc.
LICENSE OF OCCUPATION	L.O.
MINING RIGHTS ONLY	M.R.O.
SURFACE RIGHTS ONLY	S.R.O.
ROADS	—
IMPROVED ROADS	—
KING'S HIGHWAYS	—
RAILWAYS	—
POWER LINES	—
MARSH OR MUSKEG	—
MINES	Ⓧ
CANCELLED	C.

NOTES

400' surface rights reservation along the shores
of all lakes and rivers.

All stakings subject to Sec.110 of the Mining Act.
File 77035.

PLAN NO. **M.1172**

DEPARTMENT OF MINES

— ONTARIO —

Old

SALTER TWP. M.1087

1172


Twp. 129

THE TOWNSHIP
OF
VICTORIA
DISTRICT OF
ALGOMA
SUDBURY
MINING DIVISION
SCALE: 1-INCH=40 CHAINS

LEGEND

PATENTED LAND	Ⓟ
CROWN LAND SALE	C.S.
LEASES	Ⓛ
LOCATED LAND	Loc.
LICENSE OF OCCUPATION	L.O.
MINING RIGHTS ONLY	M.R.O.
SURFACE RIGHTS ONLY	S.R.O.
ROADS	—
IMPROVED ROADS	—
KING'S HIGHWAYS	—
RAILWAYS	—
POWER LINES	—
MARSH OR MUSKEG	—
MINES	Ⓧ
CANCELLED	Ⓢ

NOTES

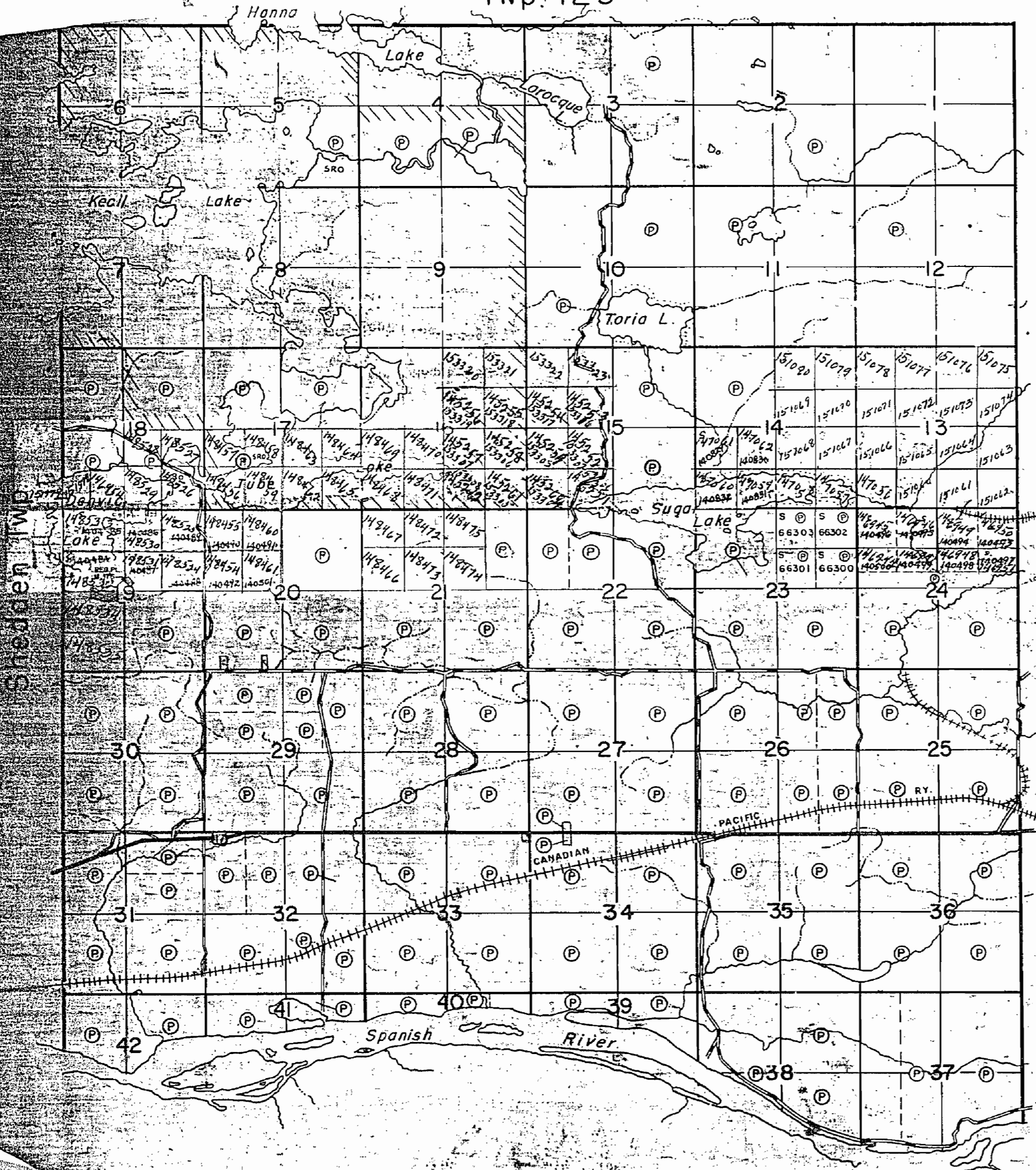
Mississagi Forest Reserve Shown thus: 

400' Surface Rights Reservation around all lakes & rivers.

Sand & Gravel on all unpatented mining claims in this Township, reserved to the Crown.

All staking subject to Sec. 108 of the Mining Act: File 77035

Salter Twp.



PLAN NO. M-1172
DEPARTMENT OF MINES
— ONTARIO —

M. P. F.

Twp. 129


Old


THE TOWNSHIP
OF
VICTORIA
DISTRICT OF
ALGOMA
SUDBURY
MINING DIVISION
SCALE: 1-INCH=40 CHAINS

LEGEND

PATENTED LAND	Ⓟ
CROWN LAND SALE	C.S.
LEASES	Ⓞ
LOCATED LAND	Loc.
LICENSE OF OCCUPATION	L.O.
MINING RIGHTS ONLY	M.R.O.
SURFACE RIGHTS ONLY	S.R.O.
ROADS	—
IMPROVED ROADS	—
KING'S HIGHWAYS	—
RAILWAYS	—
POWER LINES	—
MARSH OR MUSKOG	—
MINES	ⓧ
CANCELLED	Ⓞ

NOTES

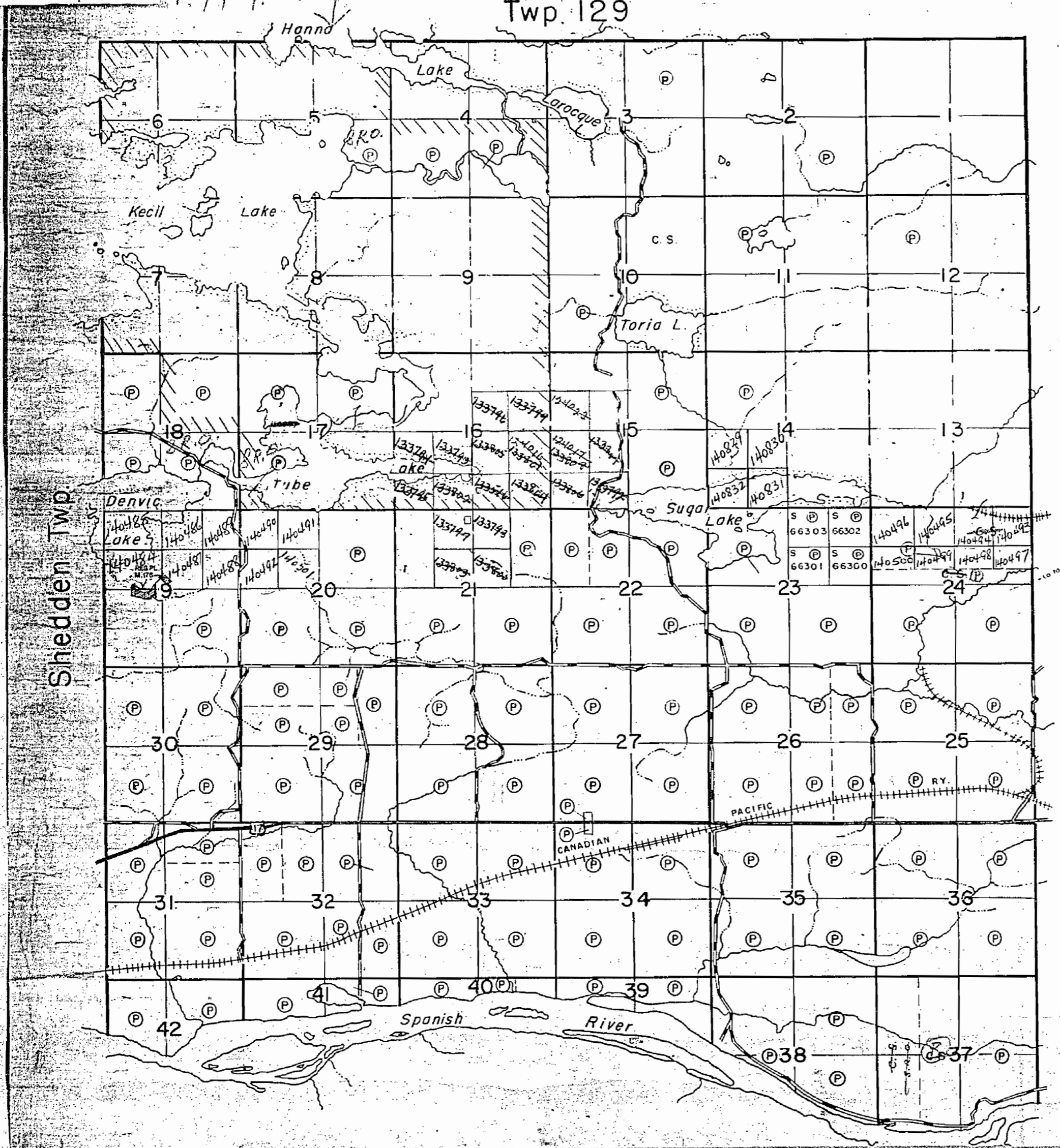
Mississagi Forest Reserve Shown thus: 

400' Reserve to the Dept of Lands & Forests shown thus: 

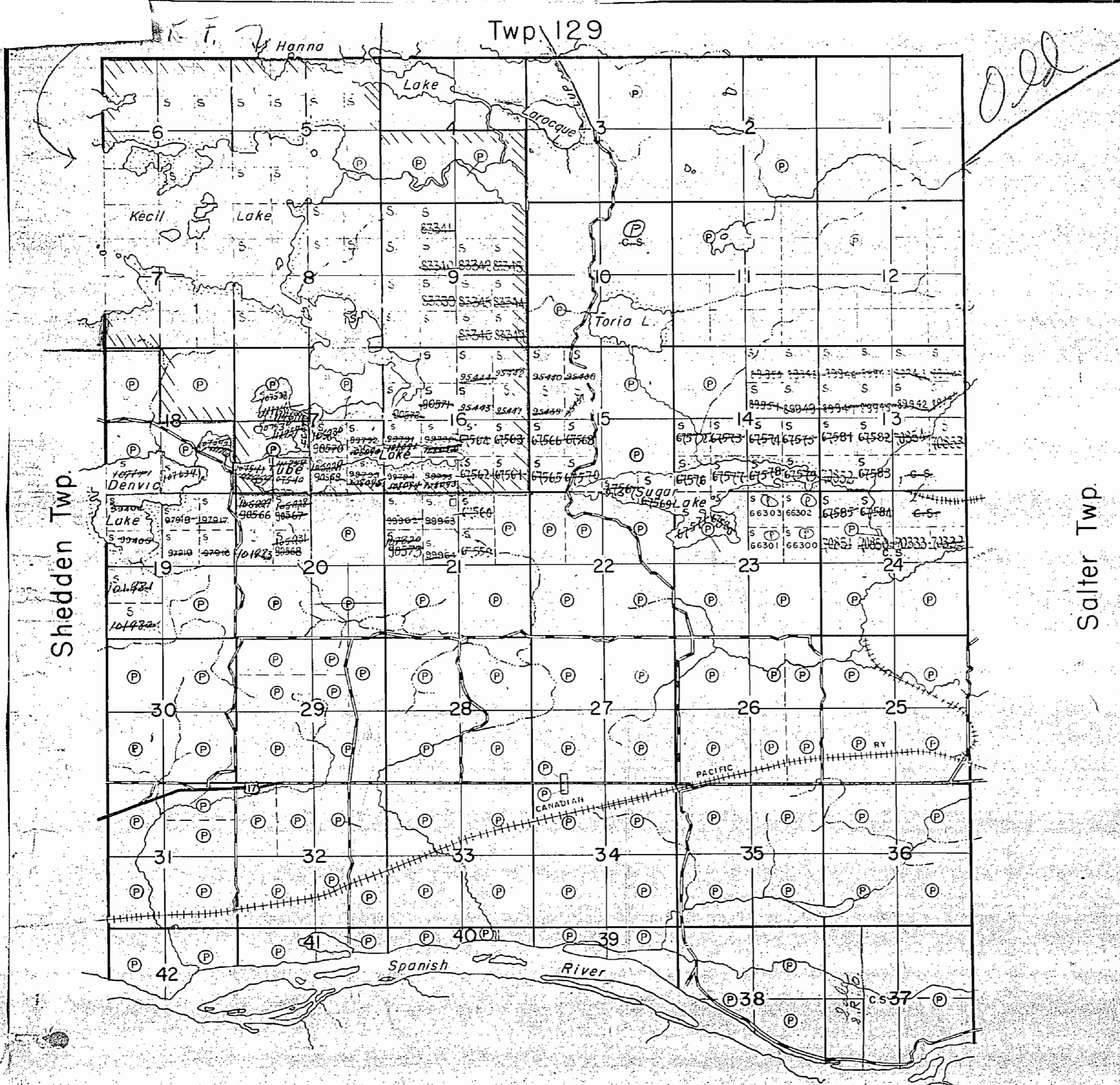
Sand & Gravel on all unpatented mining claims in this Township, reserved to the Crown.

All staking subject to Sec 106 of the Mining Act. File 77035

Salter Twp.



PLAN NO. M-1172
DEPARTMENT OF MINES
— ONTARIO —



THE TOWNSHIP
OF
VICTORIA
DISTRICT OF
ALGOMA
SUDBURY
MINING DIVISION
SCALE: 1-INCH=40 CHAINS

LEGEND

PATENTED LAND	Ⓟ
CROWN LAND SALE	C.S.
LEASES	Ⓛ
LOCATED LAND	Loc.
LICENSE OF OCCUPATION	L.O.
MINING RIGHTS ONLY	M.R.O.
SURFACE RIGHTS ONLY	S.R.O.
ROADS	—
IMPROVED ROADS	—
KING'S HIGHWAYS	—
RAILWAYS	—
POWER LINES	—
MARSH OR MUSKEG	—
MINES	X
CANCELLED	C

NOTES

Mississagi Forest Reserve Shown thus:

+00 Reserve to the Dept of Lands & Forests shown thus:

Sand & Gravel on all unpatented mining claims in this Township, reserved to the Crown.

Sub. Sect. 106
N.E. 1/4 of Sect. 17. Land under water not open to staking

PLAN NO. M-1172
DEPARTMENT OF MINES
— ONTARIO —

TORIA
TWP
1173

VICTORIA

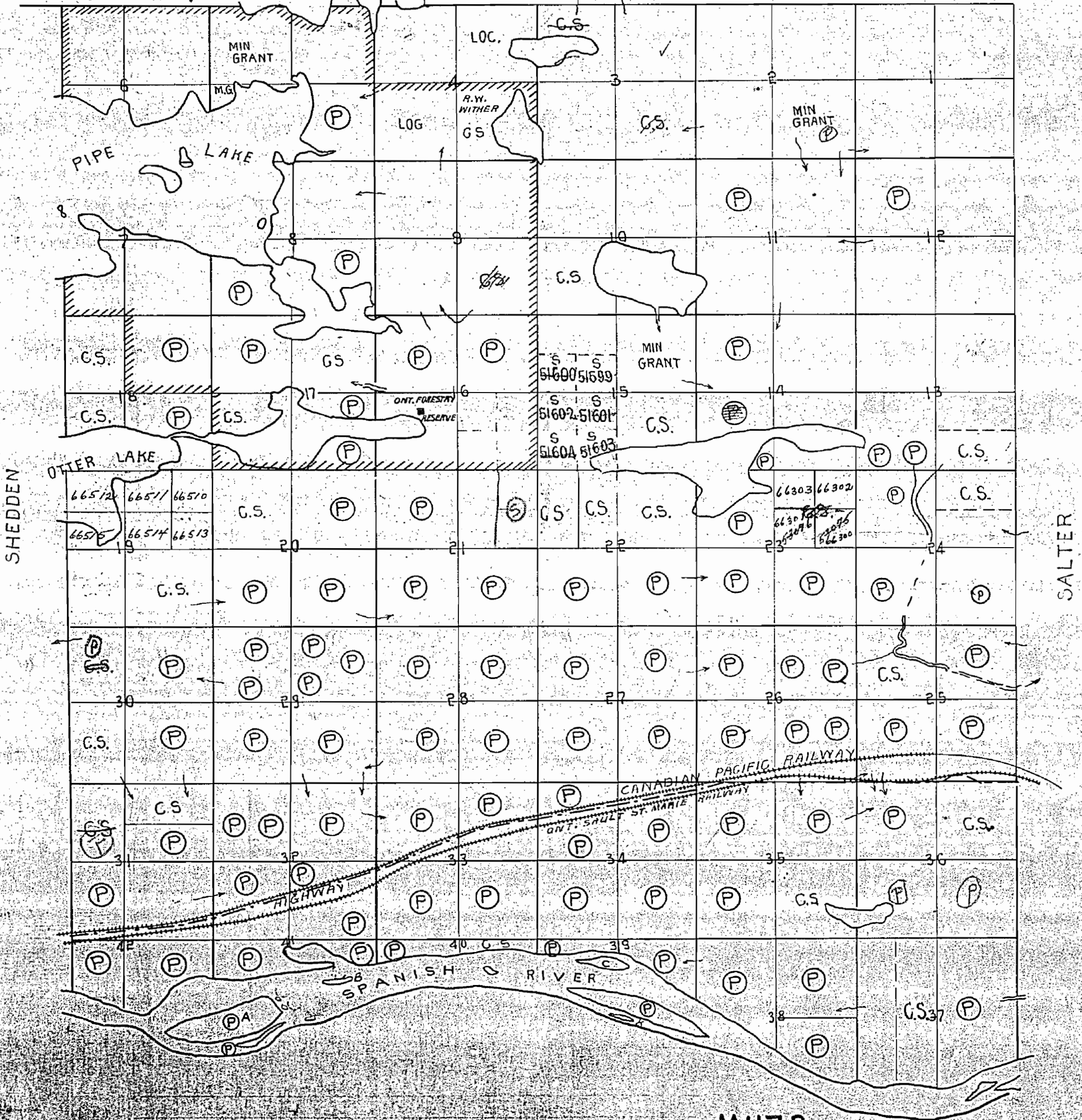
Algoma District
scale 40 chains = 1 inch

Book

4/10 K.F.

TWP. 129

*Missisagi
River*



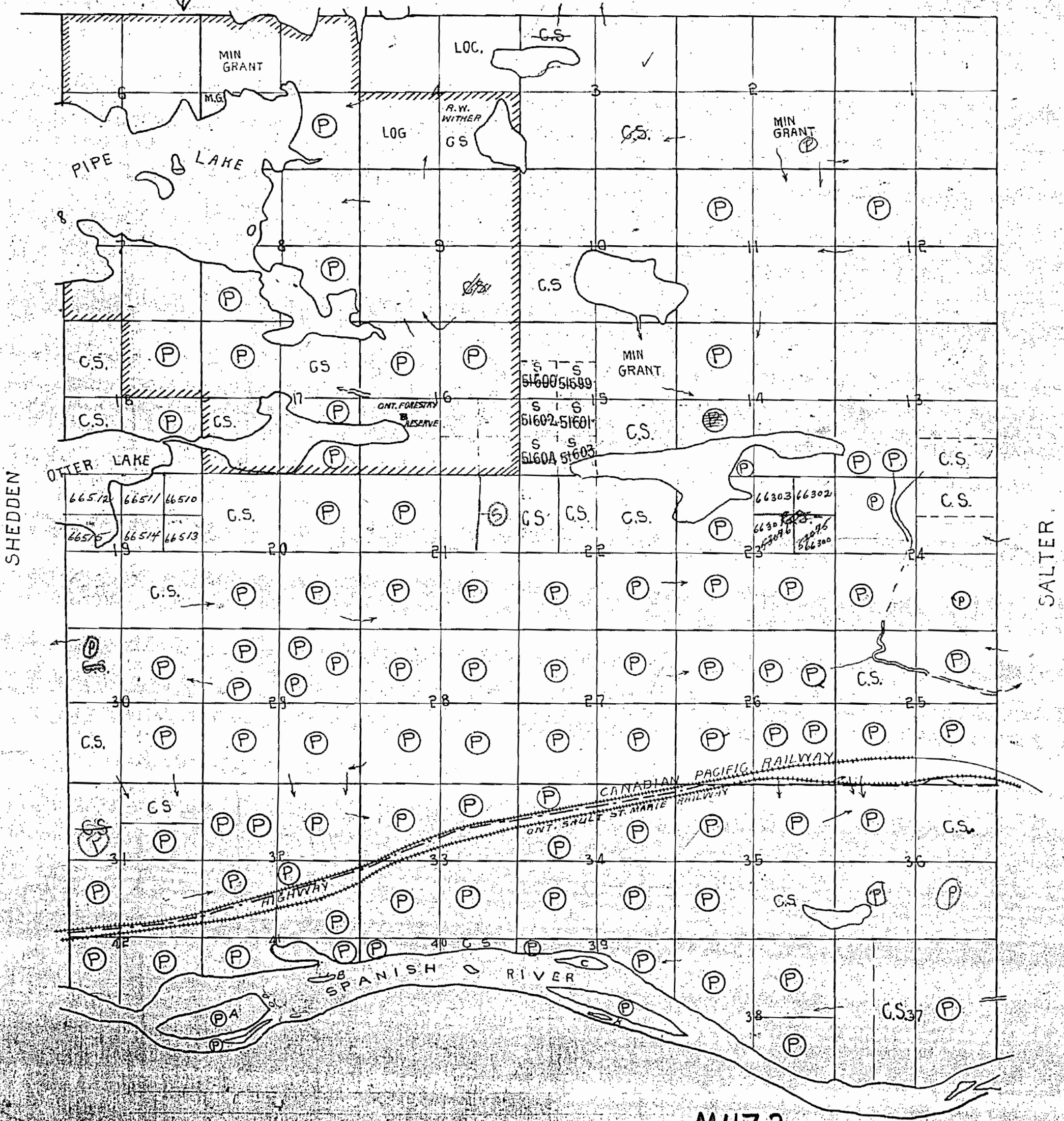
1172

VICTORIA

Algoma District
scale 40 chains = 1 inch

Book
H.A.

TWP. 129

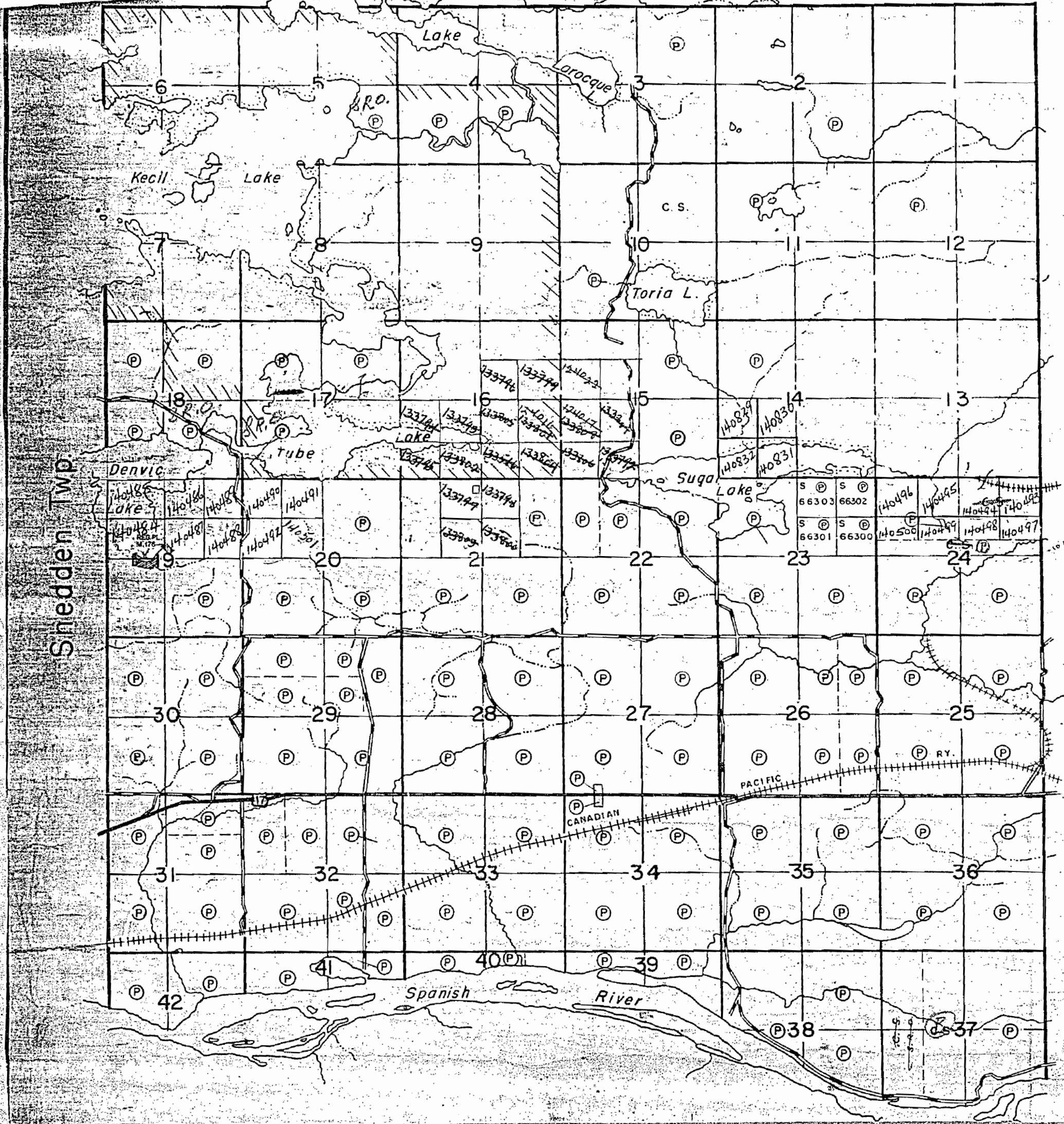


M1172

1172

M.P.F.

Twp. 129



G.P.

Salter Twp.

THE TOWNSHIP
OF
VICTORIA

DISTRICT OF
ALGOMA
SUDBURY
MINING DIVISION
SCALE: 1-INCH=40 CHAINS

LEGEND

PATENTED LAND	⊙
CROWN LAND SALE	C.S.
LEASES	⊙
LOCATED LAND	Loc.
LICENSE OF OCCUPATION	L.O.
MINING RIGHTS ONLY	M.R.O.
SURFACE RIGHTS ONLY	S.R.O.
ROADS	—
IMPROVED ROADS	—
KING'S HIGHWAYS	—
RAILWAYS	—
POWER LINES	—
MARSH OR MUSKEG	—
MINES	⊙
CANCELLED	—

NOTES

Mississagi Forest Reserve Shown thus:

400' Reserve to the Dept. of Lands & Forests shown thus:

Sand & Gravel on all unpatented mining claims in this Township, reserved to the Crown.

All staking subject to Sec. 106 of the Mining Act File 77035

PLAN NO- M-1172
DEPARTMENT OF MINES
— ONTARIO —

1172

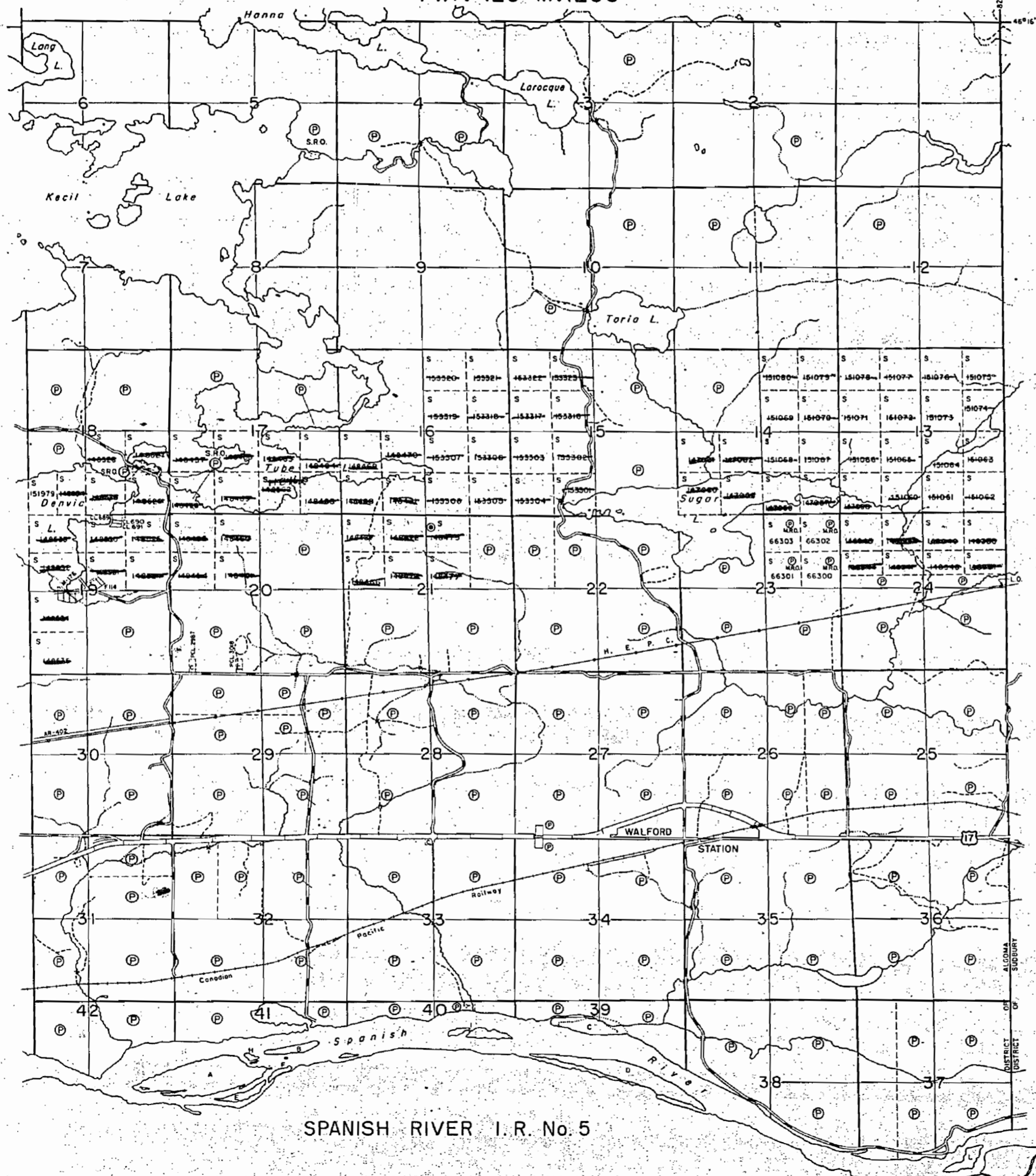
DEAGLE TWP.
M.750

TWP. 129 M.1208

45° 16' 40" approx.

SHELDEN TWP. M.1109

SALTER TWP. M.1087



THE TOWNSHIP
OF
VICTORIA

Old

DISTRICT OF
ALGOMA

SUDBURY
MINING DIVISION

SCALE: 1-INCH = 40 CHAINS

LEGEND

- PATENTED LAND Ⓟ
- CROWN LAND SALE C.S.
- LEASES Ⓛ
- LOCATED LAND Loc.
- LICENSE OF OCCUPATION L.O.
- MINING RIGHTS ONLY M.R.O.
- SURFACE RIGHTS ONLY S.R.O.
- ROADS —
- IMPROVED ROADS —
- KING'S HIGHWAYS —
- RAILWAYS —
- POWER LINES —
- MARSH OR MUSKEG —
- MINES ✕
- CANCELLED C.

NOTES

400' surface rights reservation along the shores
of all lakes and rivers.

All stakings subject to Sec.110 of the Mining Act.
File 77035.

PLAN NO. **M.1172**

DEPARTMENT OF MINES
— ONTARIO —

SPANISH RIVER I.R. No 5


Twp. 129

THE TOWNSHIP
OF
VICTORIA
DISTRICT OF
ALGOMA
SUDBURY
MINING DIVISION
SCALE: 1-INCH=40 CHAINS

LEGEND

PATENTED LAND	Ⓟ
CROWN LAND SALE	C.S.
LEASES	Ⓞ
LOCATED LAND	Loc
LICENSE OF OCCUPATION	L.O.
MINING RIGHTS ONLY	M.R.O.
SURFACE RIGHTS ONLY	S.R.O.
ROADS	—
IMPROVED ROADS	—
KING'S HIGHWAYS	—
RAILWAYS	—
POWER LINES	—
MARSH OR MUSKEG	—
MINES	Ⓧ
CANCELLED	Ⓞ

NOTES

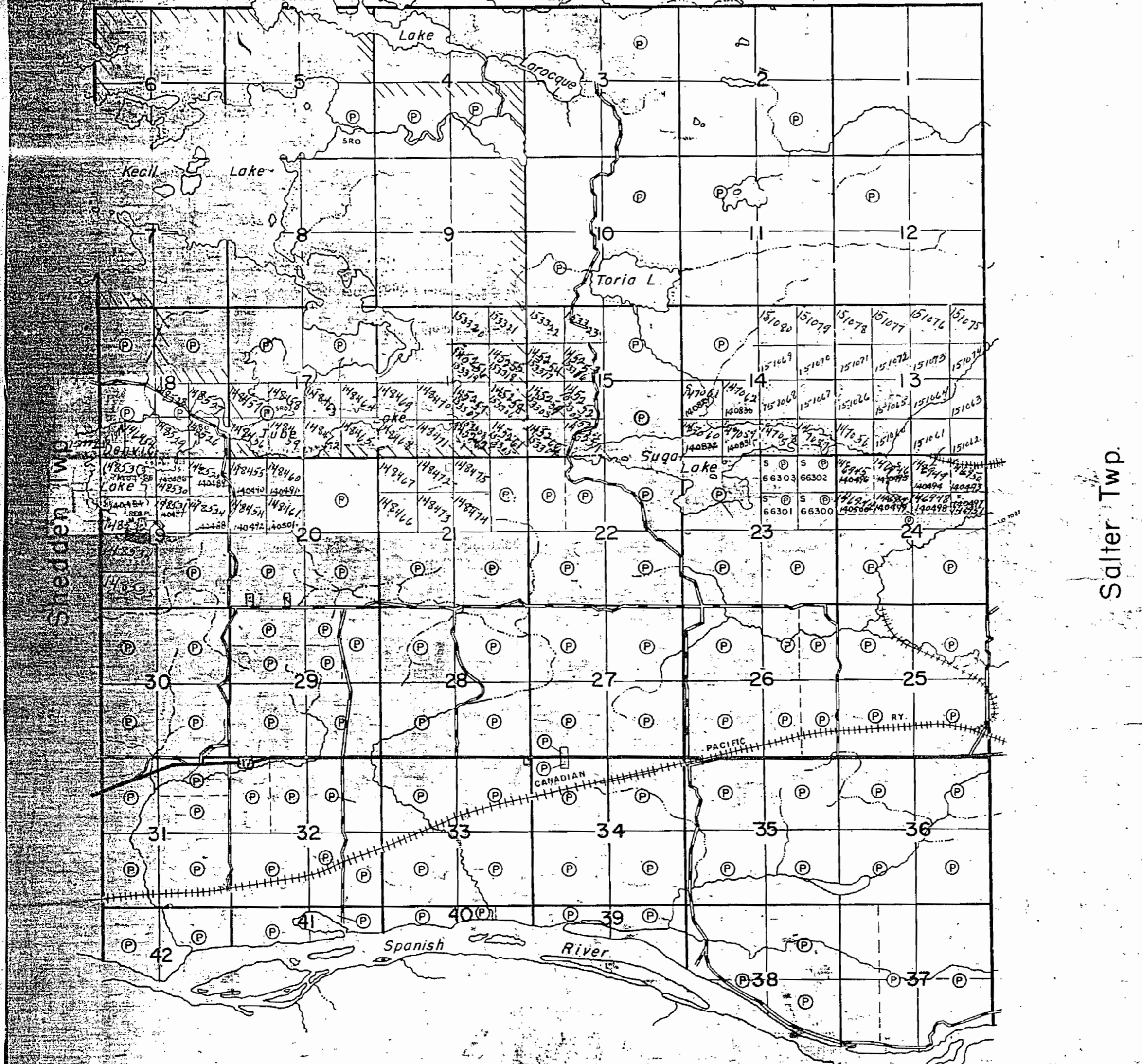
Mississagi Forest Reserve Shown thus: 

400' Surface Rights Reservation around all lakes & rivers.

Sand & Gravel on all unpatented mining claims in this Township, reserved to the Crown.

All staking subject to Sec. 106 of the Mining Act: File 77035

Salter Twp.



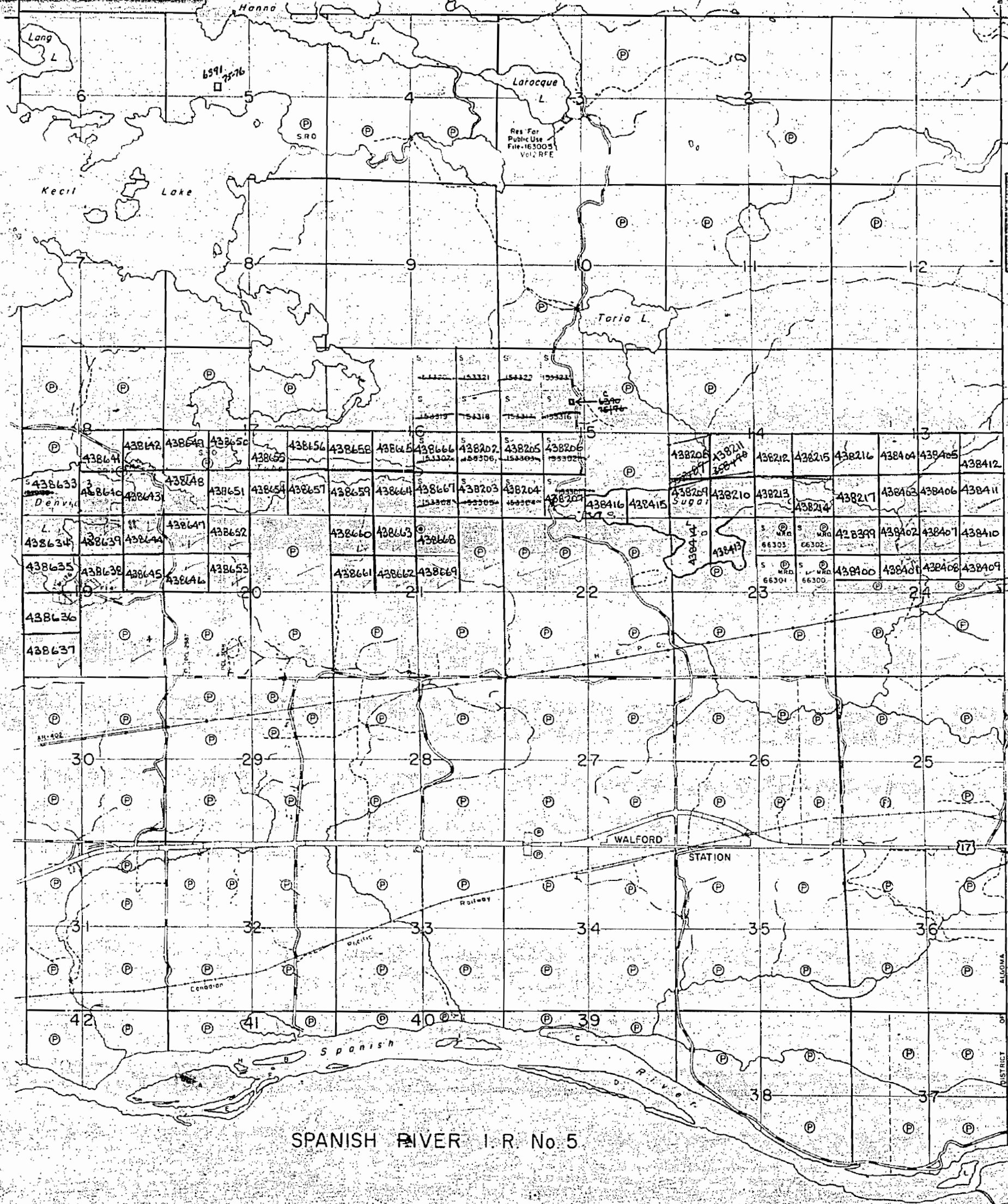
PLAN NO.- M-1172
DEPARTMENT OF MINES
— ONTARIO —

1172

DEAGLE TWP.
M. 750

TWP. 129 M. 1208

46°16'40" approx.



SUDBURY
MINING DIV.
RECEIVED
AUG 13 1970
A.M. 7,8,9,10,11,12,1,2,3,4,5,6 P.M.

THE TOWNSHIP
OF

VICTORIA

DISTRICT OF
ALGOMA

SUDBURY
MINING DIVISION

SCALE: 1-INCH = 40 CHAINS

LEGEND

- PATENTED LAND (P)
- CROWN LAND SALE (C.S.)
- LEASES (L)
- LOCATED LAND (Loc.)
- LICENSE OF OCCUPATION (L.O.)
- MINING RIGHTS ONLY (M.R.O.)
- SURFACE RIGHTS ONLY (S.R.O.)
- ROADS
- IMPROVED ROADS
- KING'S HIGHWAYS
- RAILWAYS
- POWER LINES
- MARSH OR MUSKEG
- MINES
- CANCELLED (C)

NOTES

400' surface rights reservation along the shores of all lakes and rivers.

All stakings subject to Sec.110 of the Mining Act. File 77035.

BLANKET QUARRY PERMIT #5749 LOCATED IN VICTORIA TWP.

VICTORIA

PLAN NO. M.1172

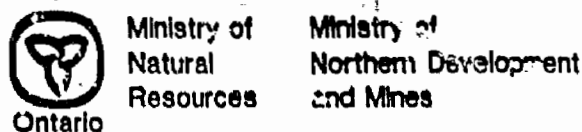
DEPARTMENT OF MINES

— ONTARIO —

SHELDEN TWP. M. 1109

SALTER TWP. M. 1087

SPANISH RIVER I.R. No. 5

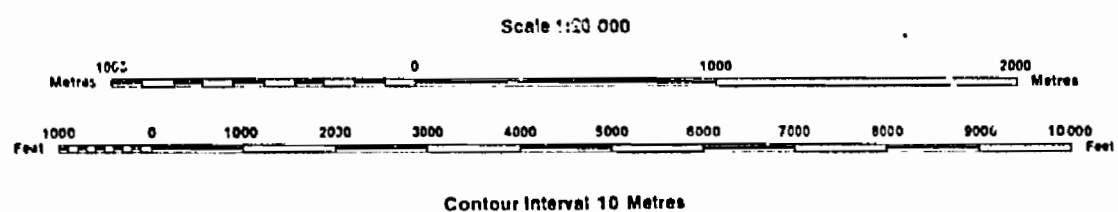


INDEX TO LAND DISPOSITION

PLAN G-2988 TOWNSHIP VICTORIA

M.N.R. ADMINISTRATIVE DISTRICT ESPANOLA MINING DIVISION SUDBURY LAND TITLES/REGISTRY DIVISION SUDBURY

DATE OF ISSUE OCT 31 1984 SUDBURY MINING RECORDER'S OFFICE



Map base and land disposition drafting by Surveys and Mapping Branch, Ministry of Natural Resources.

The disposition of land, location of lot fabric and parcel boundaries on this index was compiled for administrative purposes only.

SYMBOLS

- Boundary Township, Meridian, Easeline... Road allowance, surveyed... Lot/Concession, surveyed... Parcels, surveyed... Right-of-way, road... Utility... Contour... Interpolated... Depression... Control point (horizontal)... Flooded land... Mine head frame... Pipeline (above ground)... Railway: single track, double track, abandoned... Road, highway, county, township access, trail, bush... Shoreline (original)... Transmission line... Wooded area...

DISPOSITION OF CROWN LANDS

- Patent Surface & Mining Rights... Surface Rights Only... Mining Rights Only... Lease Surface & Mining Rights... Surface Rights Only... Mining Rights Only... Licence of Occupation... Order-in-Council... Cancelled... Reservoir... Sand & Grave... S.R.O. SURFACE RIGHTS ONLY

AREAS WITHDRAWN FROM DISPOSITION

Table with columns: Description, Order No., Date, Disposition, File. Includes entries for MRO, SRO, and M+S.

THE INFORMATION THAT APPEARS ON THIS MAP HAS BEEN COMPILED FROM VARIOUS SOURCES, AND ACCURACY IS NOT GUARANTEED. THOSE WISHING TO STAKE MINING CLAIMS SHOULD CONSULT WITH THE MINING RECORDER, MINISTRY OF NORTHERN DEVELOPMENT AND MINES, FOR ADDITIONAL INFORMATION ON THE STATUS OF THE LANDS SHOWN HEREON.

NOTES

ALL STAKINGS IN THIS TOWNSHIP ARE SUBJECT TO SECTION 109 OF THE MINING ACT (R.S.O. 1981), FILE 77035.

JUNE 1ST, OPENINGS

ONTARIO GAZETTE VOL.22-18

MAY 6TH 1989

- E 1/2 NE 1/4 SEC.21 NW PT. NE 1/4 SEC.23 PT. OF E 1/2 NE 1/4 SEC.22 SW PT. NE 1/4 SEC.23 W 1/2 NE SUBDIVISION SEC.22 SE PT. NE 1/4 SEC.23 PT. OF NE SUBDIVISION SEC.22 SW 1/4 SEC.23 E 1/2 NW 1/4 SEC.22 W 1/2 NW 1/4 SEC.22 W 1/2 NE 1/4 SEC.22 E 1/2 SE 1/4 SEC.22 NE PT. NE 1/4 SEC.23

DATE OF ISSUE MAR 3 1988 SUDBURY MINING RECORDER'S OFFICE




INDEX TO LAND DISPOSITION

PLAN
G-2988

TOWN OF
VICTORIA

DISTRICT ADMINISTRATIVE DISTRICT
ESPAÑOLA
 MINING DIVISION
SUBBURY
 LAND TITLES REGISTRY DIVISION
SUBBURY



SYMBOLS

Boundary	-----
Township, Meridian, Baseline	-----
Road allowance surveyed	-----
unsurveyed	-----
Lot/Concession surveyed	-----
unsurveyed	-----
Forest, surveyed	-----
unsurveyed	-----
Right of way, road	-----
utility	-----
Reservation	-----
City, P.N. Plan	-----
Canal	-----
Interpretation	-----
Approximate	-----
Discontinuity	-----
Corner post (unsurveyed)	-----
Wooded land	-----
Fire road fence	-----
Pipeline (above ground)	-----
Railway single track	-----
double track	-----
standard	-----
Road (highway, county, township)	-----
wooded	-----
road	-----
trunk	-----
Structure (unfilled)	-----
Transmission line	-----
Wooded area	-----

DISPOSITION OF CROWN LANDS

Surface & Mining Rights	●
Surface Rights Only	○
Mining Rights Only	○
Lease	○
Surface & Mining Rights	○
Surface Rights Only	○
Mining Rights Only	○
License of Occupation	○
Concessions	○
Reservations	○
Scout & Green	○
LAND USE PERMIT	○

AREAS WITHDRAWN FROM DISPOSITION

M.R.O. - MINING RIGHTS ONLY
 S.H.O. - SURFACE RIGHTS ONLY
 M.S. - MINING AND SURFACE RIGHTS

Mapsheet	Contract No.	Date	Disposition	File	
9	187 818	18 281	8183	841	1784

© Dec 25 W-11-C-281/90 CH 1505/90 U-8

NOTES

1. This map is filed pursuant to the provisions of the Land Titles Act, R.S.O. 1990, c. 186, s. 10(1).

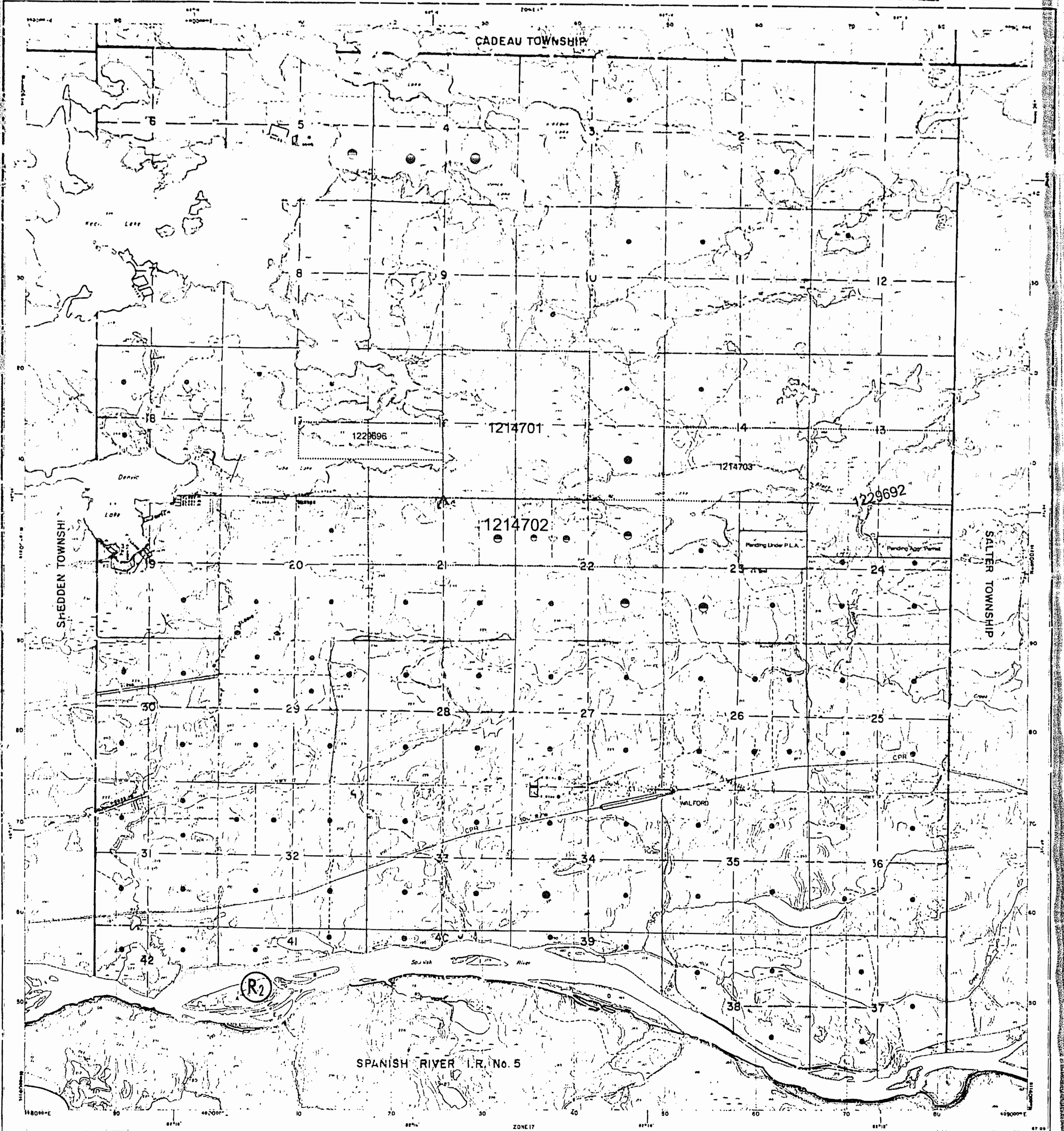
JUNE 27, 1993
ONTARIO GAZETTE VOLS. 18
MAY 6TH 1993

- F 1/2 NE 1/4 SEC. 3
- PT. OF E 1/2 NE 1/4 SEC. 23
- W 1/2 NE 1/4 SEC. 23
- PT. OF NE 1/4 SEC. 23
- E 1/2 NE 1/4 SEC. 23
- W 1/2 NE 1/4 SEC. 23
- E 1/2 NE 1/4 SEC. 23
- NE PT. NE 1/4 SEC. 23

THE INFORMATION THAT APPEARS ON THIS MAP HAS BEEN SAMPLED FROM AERIAL PHOTOGRAPHS AND ACCURACY IS NOT GUARANTEED. THEREFORE, CLAIMS SHOULD BE MADE WITH THE RELEVANT AGENCIES OF THE PROVINCE OF ONTARIO. FOR ADDITIONAL INFORMATION ON THE STATUS OF THE LANDS SHOWN HEREON.

Note: This map is not to be used for the purpose of determining boundaries or for the purpose of determining the location of any structure.

The figures on this map are for information only and should not be used for the purpose of determining the location of any structure.



1172

M. 750

TWP. 129 M. 1208

SUBBURY
MINING DIV.
RECEIVE
AUG 13 1970
A.M. 7, 8, 9, 10, 11, 12, 1, 2, 3, 4, 5, 6

THE TOWNSHIP
OF
VICTORIA

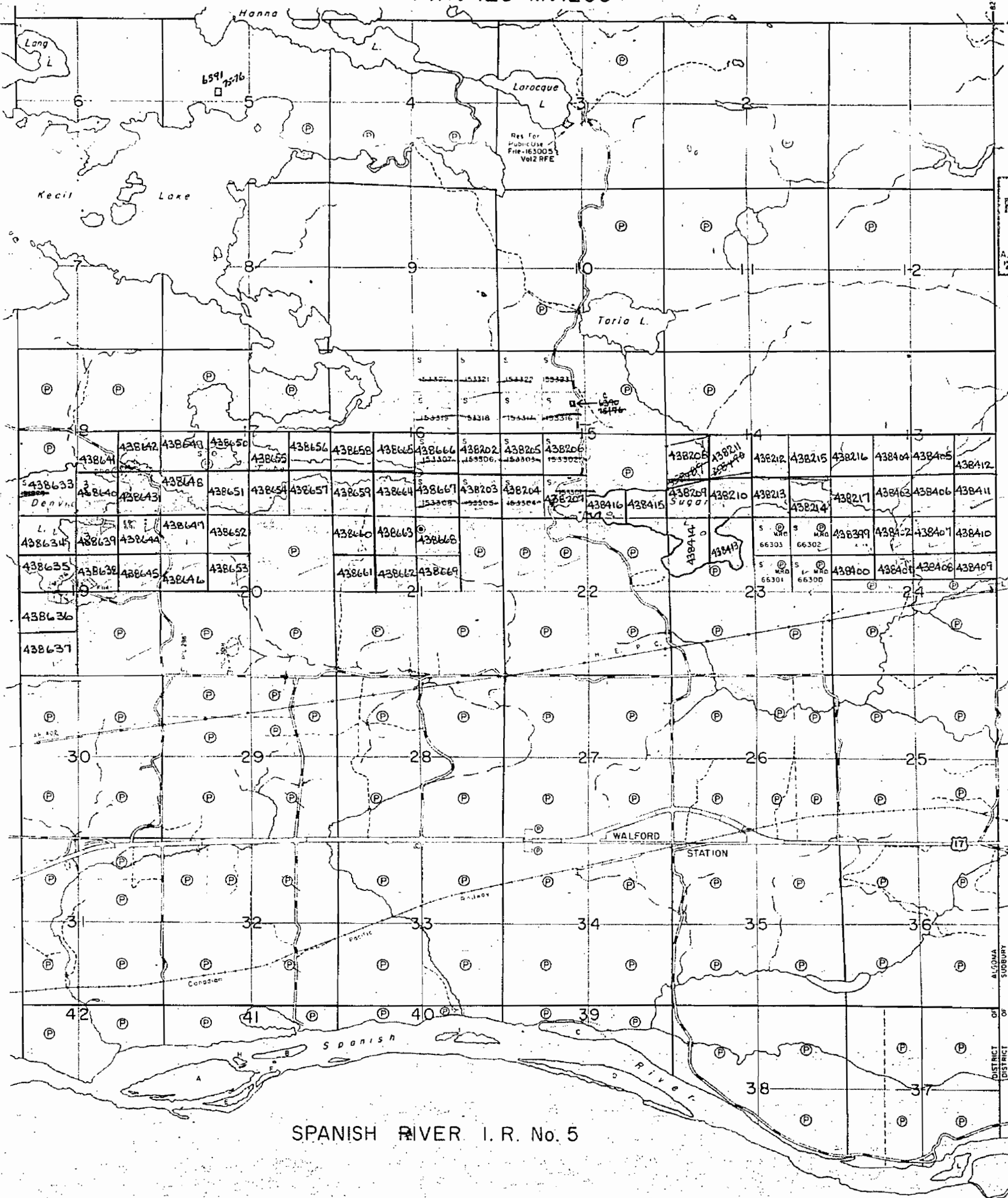
DISTRICT OF
ALGOMA

SUBBURY
MINING DIVISION

SCALE: 1-INCH = 40 CHAINS

SHELDEN TWP. M. 1109

SALTER TWP. M. 1087



LEGEND

- PATENTED LAND (P)
- CROWN LAND SALE (C.S.)
- LEASES (L)
- LOCATED LAND (Loc.)
- LICENSE OF OCCUPATION (L.O.)
- MINING RIGHTS ONLY (M.R.O.)
- SURFACE RIGHTS ONLY (S.R.O.)
- ROADS
- IMPROVED ROADS
- KING'S HIGHWAYS
- RAILWAYS
- POWER LINES
- MARSH OR MUSKEG
- MINES
- CANCELLED (C)

NOTES

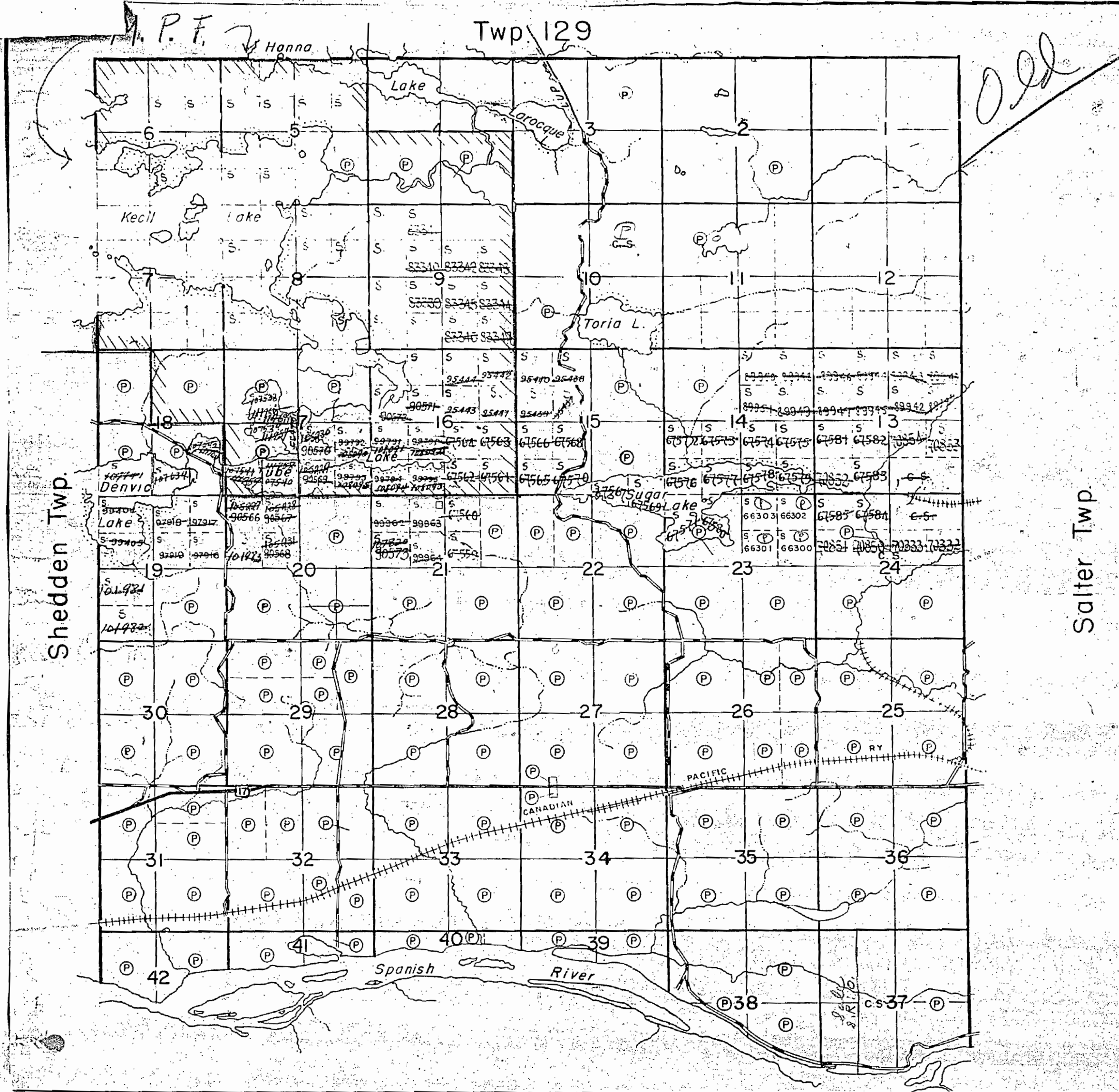
400' surface rights reservation along the shores of all lakes and rivers.

All stakings subject to Sec. 110 of the Mining Act. File 77035.

*BLANKET QUARRY PERMIT
#5949 LOCATED IN
VICTORIA TWP.*

VICTORIA
PLAN NO. **M. 1172**

DEPARTMENT OF MINES
— ONTARIO —



THE TOWNSHIP OF
OF
VICTORIA
DISTRICT OF
ALGOMA
SUDBURY
MINING DIVISION
SCALE: 1-INCH=40 CHAINS

LEGEND

PATENTED LAND	Ⓟ
CROWN LAND SALE	C.S.
LEASES	Ⓞ
LOCATED LAND	Loc
LICENSE OF OCCUPATION	L.O.
MINING RIGHTS ONLY	M.R.O.
SURFACE RIGHTS ONLY	S.R.O.
ROADS	—
IMPROVED ROADS	—
KING'S HIGHWAYS	—
RAILWAYS	—
POWER LINES	—
MARSH OR MUSKEG	—
MINES	Ⓧ
CANCELLED	C

NOTES

Mississagi Forest Reserve Shown thus:

100' Reserve to the Dept. of Lands & Forests shown thus:

Sand & Gravel on all unpatented mining claims in this Township, reserved to the Crown.

*Sub. Sect. 106
N.E. 1/4 sheet 17: Land
under water not open to
staking*

PLAN NO. M-1172
DEPARTMENT OF MINES
— ONTARIO —

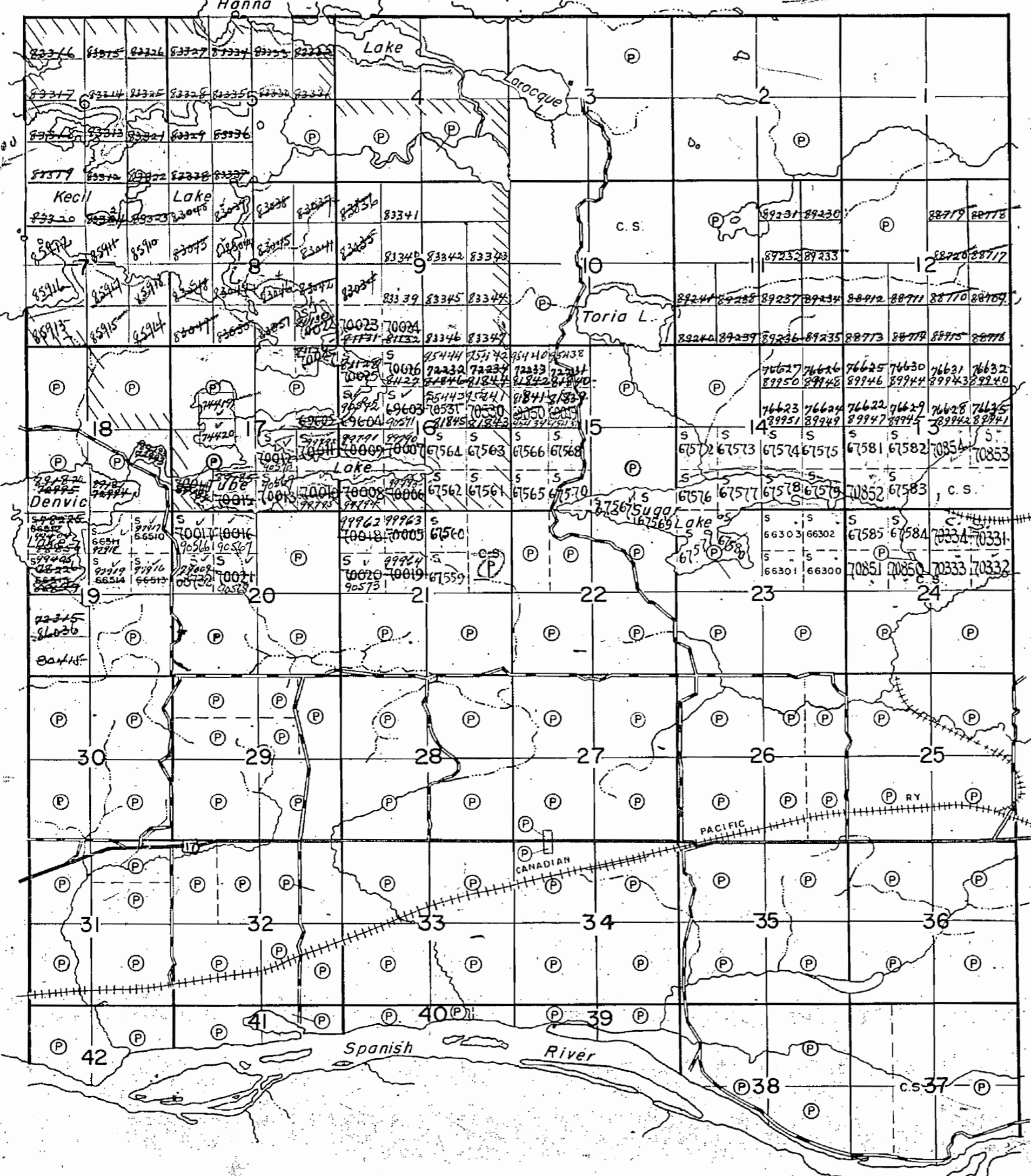
Twp. 129

July Dec. 106

MISSISSAGI FOREST

Shedden Twp.

Salter Twp.



THE TOWNSHIP
OF
VICTORIA
DISTRICT OF
ALGOMA
SUDBURY
MINING DIVISION
SCALE: 1-INCH=40 CHAINS

LEGEND

PATENTED LAND	(P)
CROWN LAND SALE	C.S.
LEASES	(L)
LOCATED LAND	Loc.
LICENSE OF OCCUPATION	L.O.
MINING RIGHTS ONLY	M.R.O.
SURFACE RIGHTS ONLY	S.R.O.
ROADS	—
IMPROVED ROADS	—
KING'S HIGHWAYS	—
RAILWAYS	—
POWER LINES	—
MARSH OR MUSKOG	—
MINES	X
CANCELLED	C

NOTES

Mississagi Forest Reserve. Shown thus:

All claims subject to Res 106 of the Mining Act (Am.) 1906 (Res 22/05)

— 400 Res

NE 1/4 Section 17: land under water not exposed for staking. J.T.M. June 20

Paul & Grand Reclaim

M1172

PLAN NO. - S 519

DEPARTMENT OF MINES
— ONTARIO —

M.P.F.

Twp. 129

Old

THE TOWNSHIP OF
OF
VICTORIA


DISTRICT OF
ALGOMA
SUDBURY
MINING DIVISION


SCALE: 1-INCH=40 CHAINS

LEGEND

PATENTED LAND	(P)
CROWN LAND SALE	C.S.
LEASES	(L)
LOCATED LAND	Loc.
LICENSE OF OCCUPATION	L.O.
MINING RIGHTS ONLY	M.R.O.
SURFACE RIGHTS ONLY	S.R.O.
ROADS	—
IMPROVED ROADS	—
KING'S HIGHWAYS	—
RAILWAYS	—
POWER LINES	—
MARSH OR MUSKEG	(*)
MINES	X
CANCELLED	C.

NOTES

Mississagi Forest Reserve Shown thus: 

400 Reserve to the Dept of Lands & Forests shown thus: 

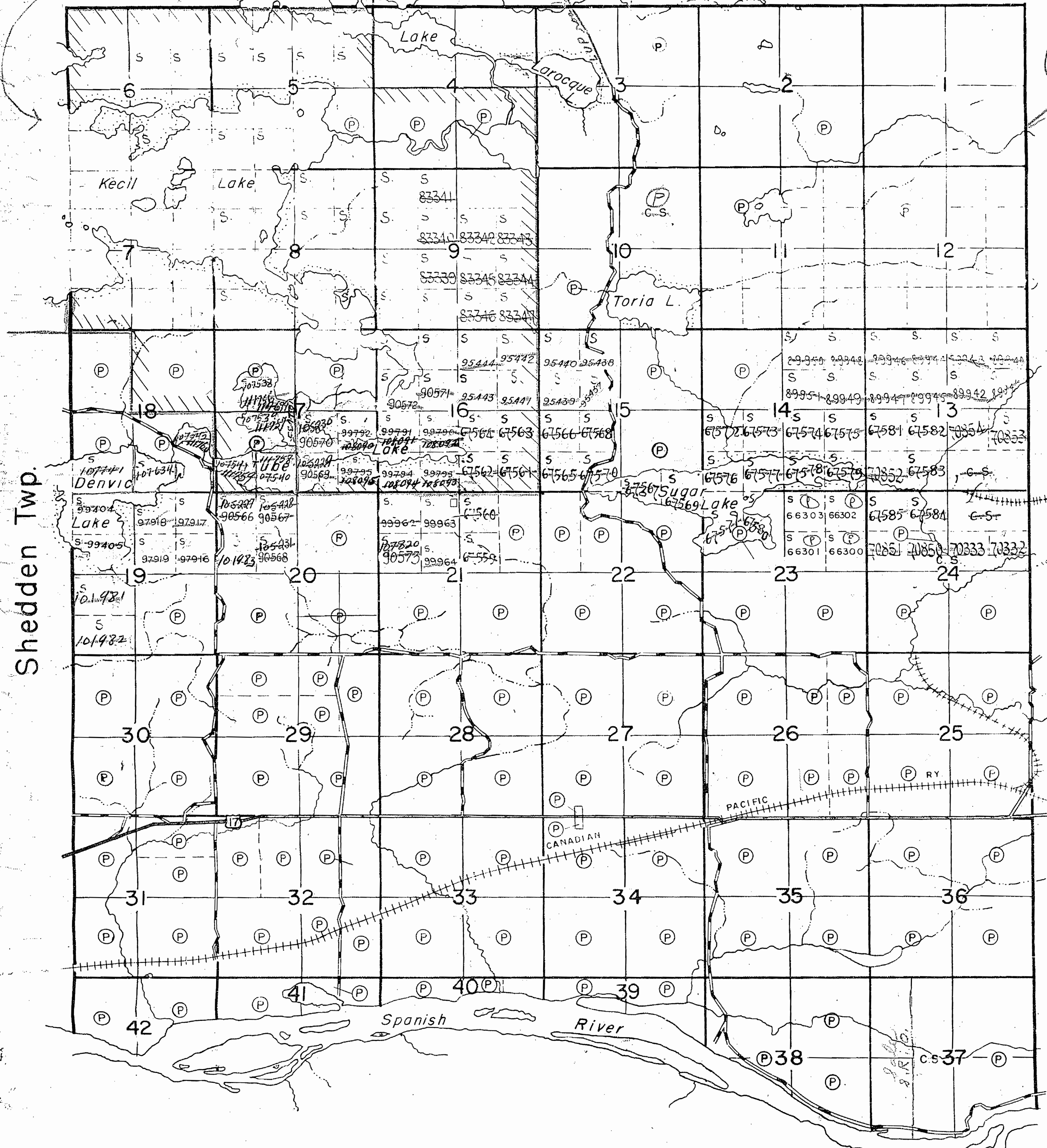
Sand & Gravel on all unpatented mining claims in this Township, reserved to the Crown.

*Sub. Sect. 106
N.E. of Sect. 17: Land
under water not open to
staking*

PLAN NO. M-1172

DEPARTMENT OF MINES

— ONTARIO —



Shedden Twp.

Salter Twp.

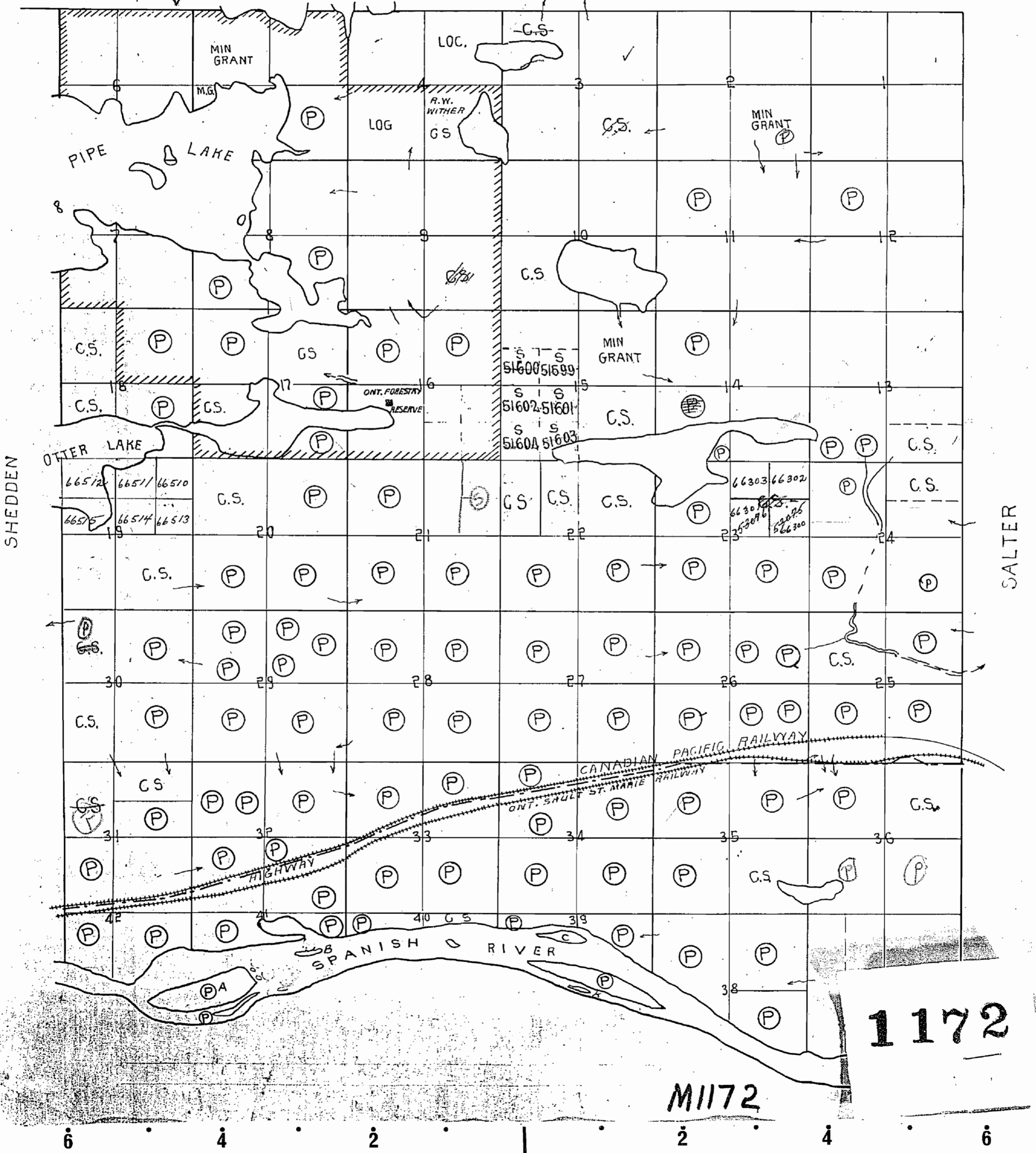


VICTORIA

Algoma District
scale 40 chains = 1 inch

Book
No. 1172

TWP. 129



M1172

M.P.F.

Twp. 129

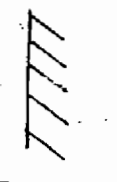
THE TOWNSHIP OF
OF
VICTORIA
DISTRICT OF
ALGOMA
SUDBURY
MINING DIVISION
SCALE: 1-INCH=40 CHAINS


Old

LEGEND

PATENTED LAND	Ⓟ
CROWN LAND SALE	C.S.
LEASES	Ⓛ
LOCATED LAND	Loc.
LICENSE OF OCCUPATION	L.O.
MINING RIGHTS ONLY	M.R.O.
SURFACE RIGHTS ONLY	S.R.O.
ROADS	—
IMPROVED ROADS	—
KING'S HIGHWAYS	—
RAILWAYS	—
POWER LINES	—
MARSH OR MUSKEG	—
MINES	ⓧ
CANCELLED	C.

NOTES

Mississagi Forest Reserve Shown thus: 

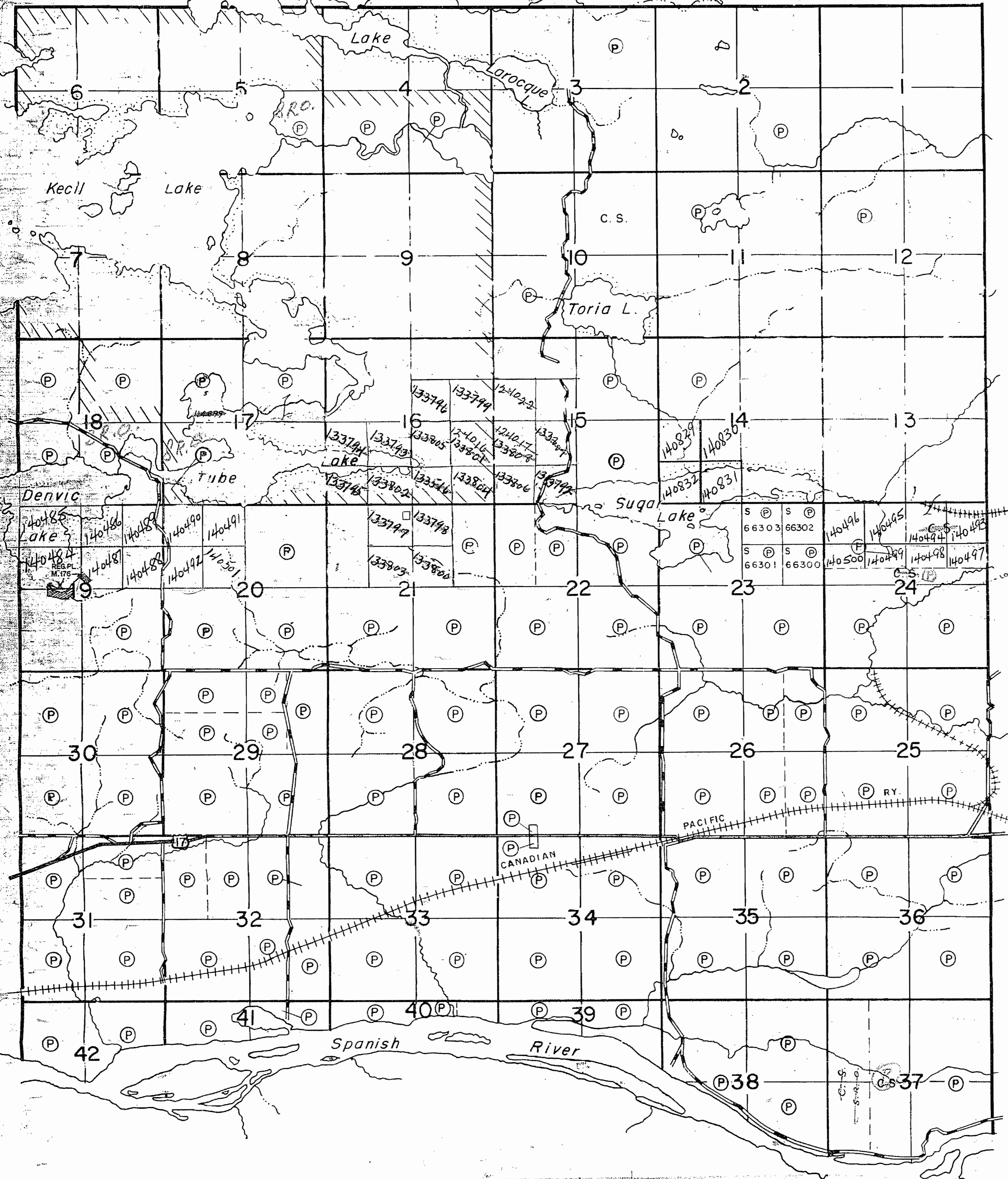
400' Reserve to the Dept. of Lands & Forests shown thus: 

Sand & Gravel on all unpatented mining claims in this Township, reserved to the Crown.

All staking subject to Sec. 106 of the Mining Act. File 77035

Salter Twp.

Shedden Twp.



PLAN NO.- M-1172

DEPARTMENT OF MINES
— ONTARIO —

Twp. 129

THE TOWNSHIP OF VICTORIA

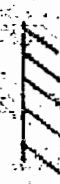
DISTRICT OF ALGOMA
SUDBURY
MINING DIVISION

SCALE: 1-INCH=40 CHAINS

LEGEND

PATENTED LAND	Ⓟ
CROWN LAND SALE	C.S.
LEASES	Ⓛ
LOCATED LAND	L.C.
LICENSE OF OCCUPATION	L.O.
MINING RIGHTS ONLY	M.R.O.
SURFACE RIGHTS ONLY	S.R.O.
ROADS	—
IMPROVED ROADS	—
KING'S HIGHWAYS	—
RAILWAYS	—
POWER LINES	—
MARSH OR MUSKEG	—
MINES	—
CANCELLED	—

NOTES

Mississagi Forest Reserve Shown thus: 

400' Surface Rights Reservation around all lakes & rivers.

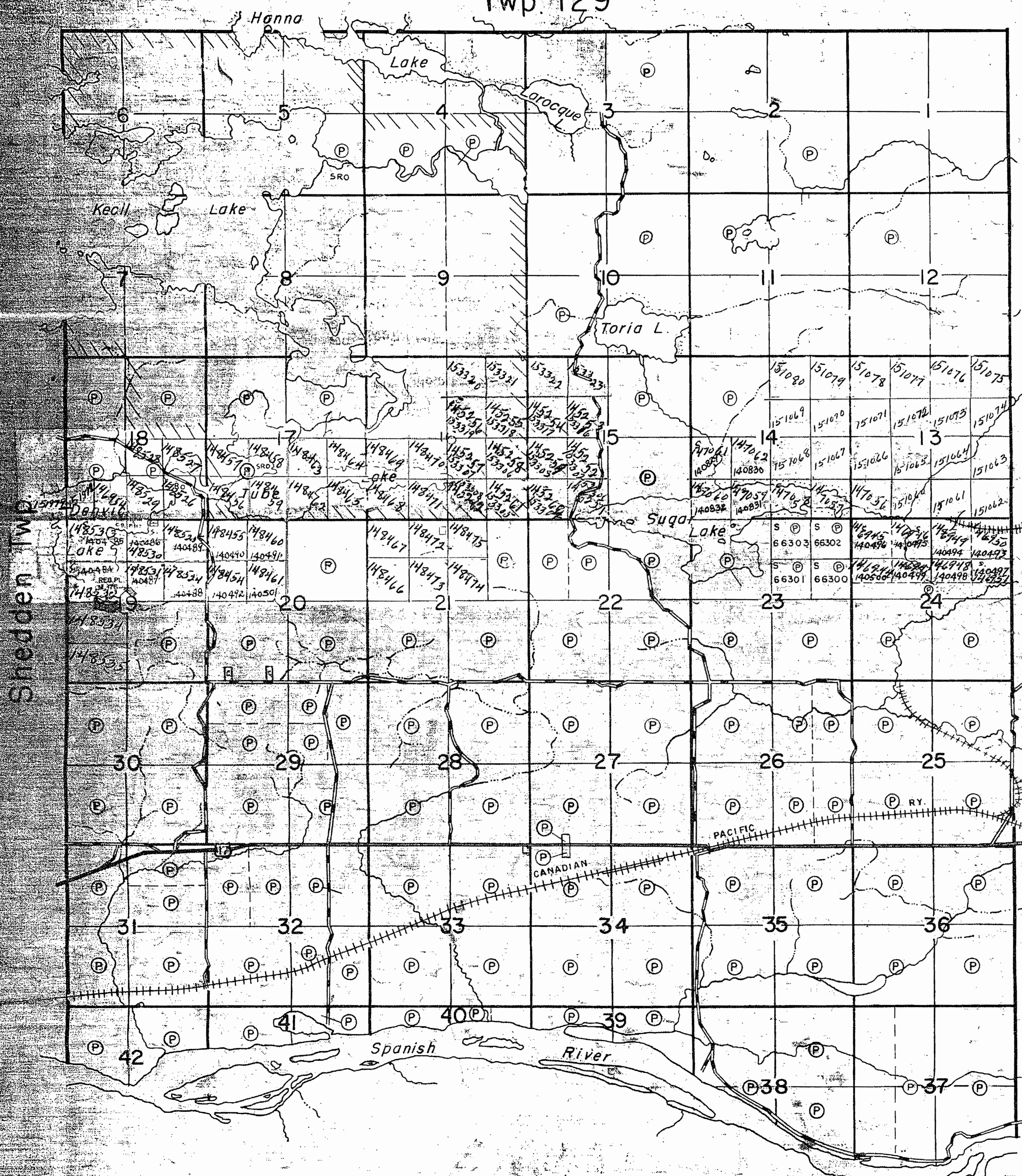
Sand & Gravel on all unpatented mining claims in this Township, reserved to the Crown.

All staking subject to Sec. 108 of the Mining Act. File 77035

PLAN NO. - M-1172

DEPARTMENT OF MINES

— ONTARIO —



Sheddock Twp.

Salter Twp.

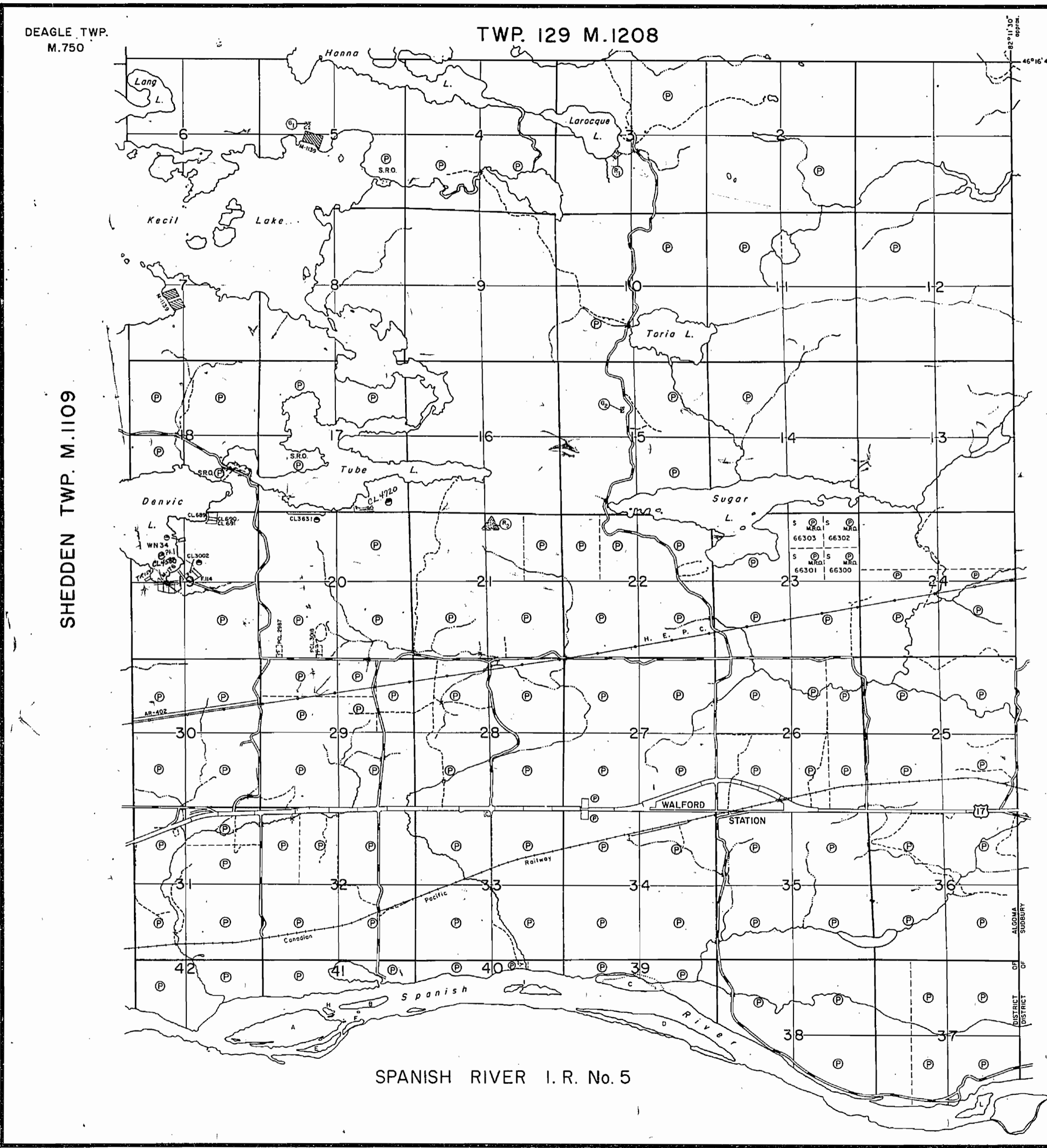
STII.M

STII.M

DEAGLE TWP. M.750

TWP. 129 M.1208

45°16'40" approx.



SHELDEN TWP. M.1109

SALTER TWP. M.1087

THE TOWNSHIP OF
VICTORIA

DISTRICT OF ALGOMA

SUDBURY MINING DIVISION

SCALE: 1-INCH - 40 CHAINS

LEGEND

- PATENTED LAND Ⓟ
- CROWN LAND SALE C.S.
- LEASES Ⓞ
- LOCATED LAND Loc.
- LICENSE OF OCCUPATION L.O.
- MINING RIGHTS ONLY M.R.O.
- SURFACE RIGHTS ONLY S.R.O.
- ROADS
- IMPROVED ROADS
- KING'S HIGHWAYS
- RAILWAYS
- POWER LINES
- MARSH OR MUSKEG
- MINES
- CANCELLED
- PATENTED for S.R.O.

NOTES

400' surface rights reservation along the shores of all lakes and rivers.

All stakings subject to Sec.118 of the Mining Act. (R.S.O. 1970) File 77035.

AREAS WITHDRAWN FROM DISPOSITION

S.R. - SURFACE RIGHTS		M.R. - MINING RIGHTS	
Description	Order No.	Date	Disposition File
(P) PUBLIC-USE			163005-Vol-2-RFE
(P) SEC.36/80	W.2/83	31/3/83	S.R. 77094
SAND & GRAVEL			
(P) GRAVEL	FILE	34853	
(P) GRAVEL	FILE	5974	

VICTORIA
PLAN NO. **M.1172**

ONTARIO
MINISTRY OF NATURAL RESOURCES
SURVEYS AND MAPPING BRANCH

VICTORIA TWP

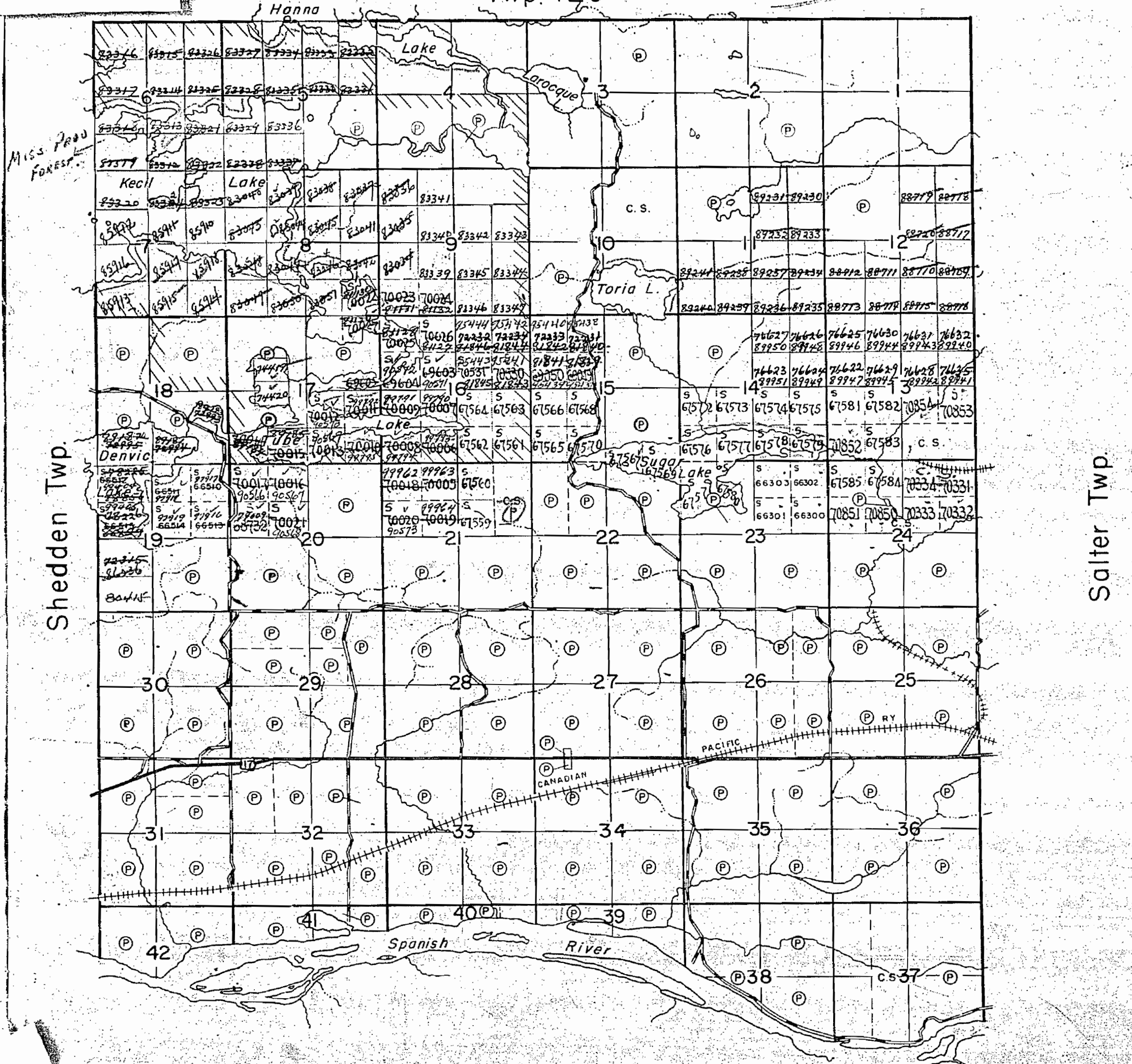
VICTORIA TWP

STII.M

STII.M

Twp. 129

July Dec. 106



THE TOWNSHIP OF
VICTORIA
 DISTRICT OF
 ALGOMA
 SUDBURY
 MINING DIVISION
 SCALE: 1-INCH=40 CHAINS

LEGEND

PATENTED LAND	Ⓟ
CROWN LAND SALE	C.S.
LEASES	Ⓛ
LOCATED LAND	Loc
LICENSE OF OCCUPATION	L.O.
MINING RIGHTS ONLY	M.R.O.
SURFACE RIGHTS ONLY	S.R.O.
ROADS	—
IMPROVED ROADS	—
KING'S HIGHWAYS	—
RAILWAYS	—
POWER LINES	—
MARSH OR MUSKEG	—
MINES	X
CANCELLED	C.

NOTES

Mississagi Forest Reserve Shown thus:

All claims subj. to Dec 106 of the Mining Act (see J.M. Dec 28/53)

— 400 Res

NE 1/4 Section 17: land under water not open for staking. J.F.M. June 20

Paul & Grand Excluse

M1172

PLAN NO. - S 519

DEPARTMENT OF MINES
 — ONTARIO —

Shedden Twp.

Salter Twp.

1172

VICTORIA

Algoma District

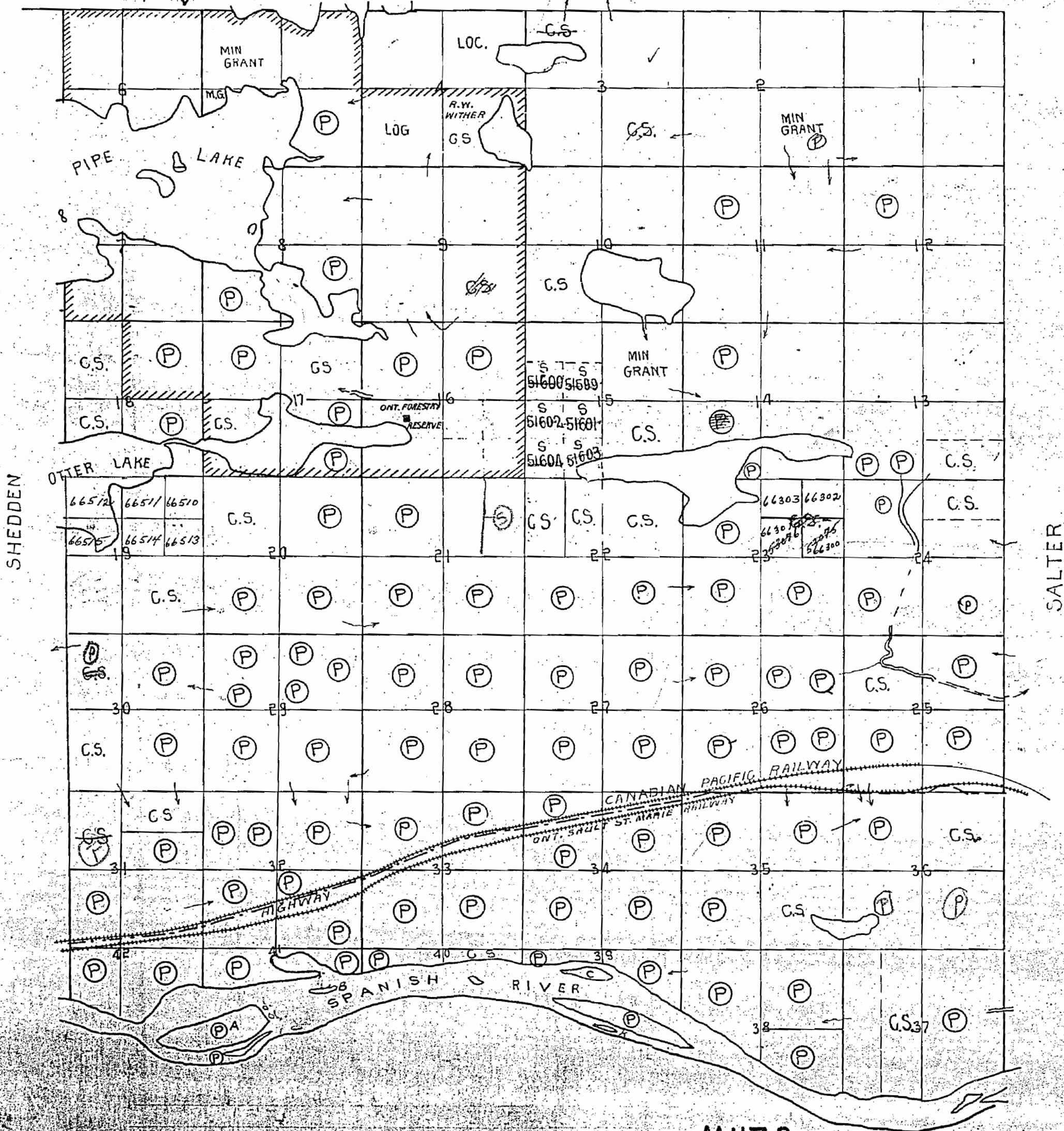
Scale 40 chains = 1 inch

Book

H.A.A.

TWP. 129

Missisagi River



M1172

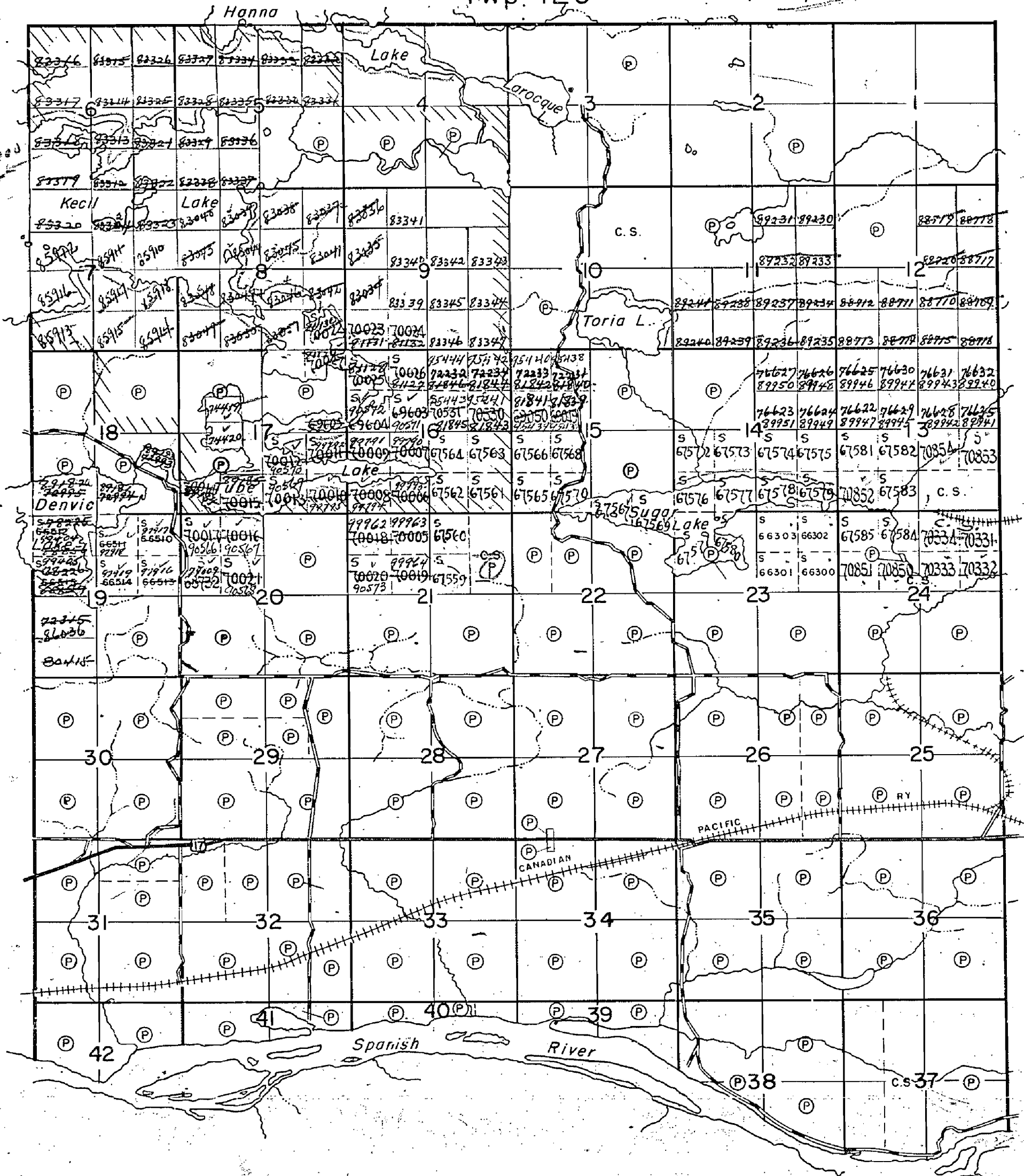
Twp. 129

July Dec. 106

MISSISSAGI FOREST

Shedden Twp.

Salter Twp.



THE TOWNSHIP OF
OF
VICTORIA
DISTRICT OF
ALGOMA
SUDBURY
MINING DIVISION
SCALE: 1-INCH=40 CHAINS

LEGEND

PATENTED LAND	Ⓟ
CROWN LAND SALE	C.S.
LEASES	Ⓛ
LOCATED LAND	Loc.
LICENSE OF OCCUPATION	L.O.
MINING RIGHTS ONLY	M.R.O.
SURFACE RIGHTS ONLY	S.R.O.
ROADS	—
IMPROVED ROADS	—
KING'S HIGHWAYS	—
RAILWAYS	—
POWER LINES	—
MARSH OR MUSKEG	—
MINES	✕
CANCELLED	C.

NOTES

Mississagi Forest Reserve Shown thus:

All claims subj. to Dec 106 of the Mining Act (S. 207) Dec 28/55

— 400 Res

NE 1/4 Section 17: land under water not exposed for staking. J.F.M. June 2

Sand & Gravel Excludes

M1172

PLAN NO. S 519

DEPARTMENT OF MINES
— ONTARIO —

1172

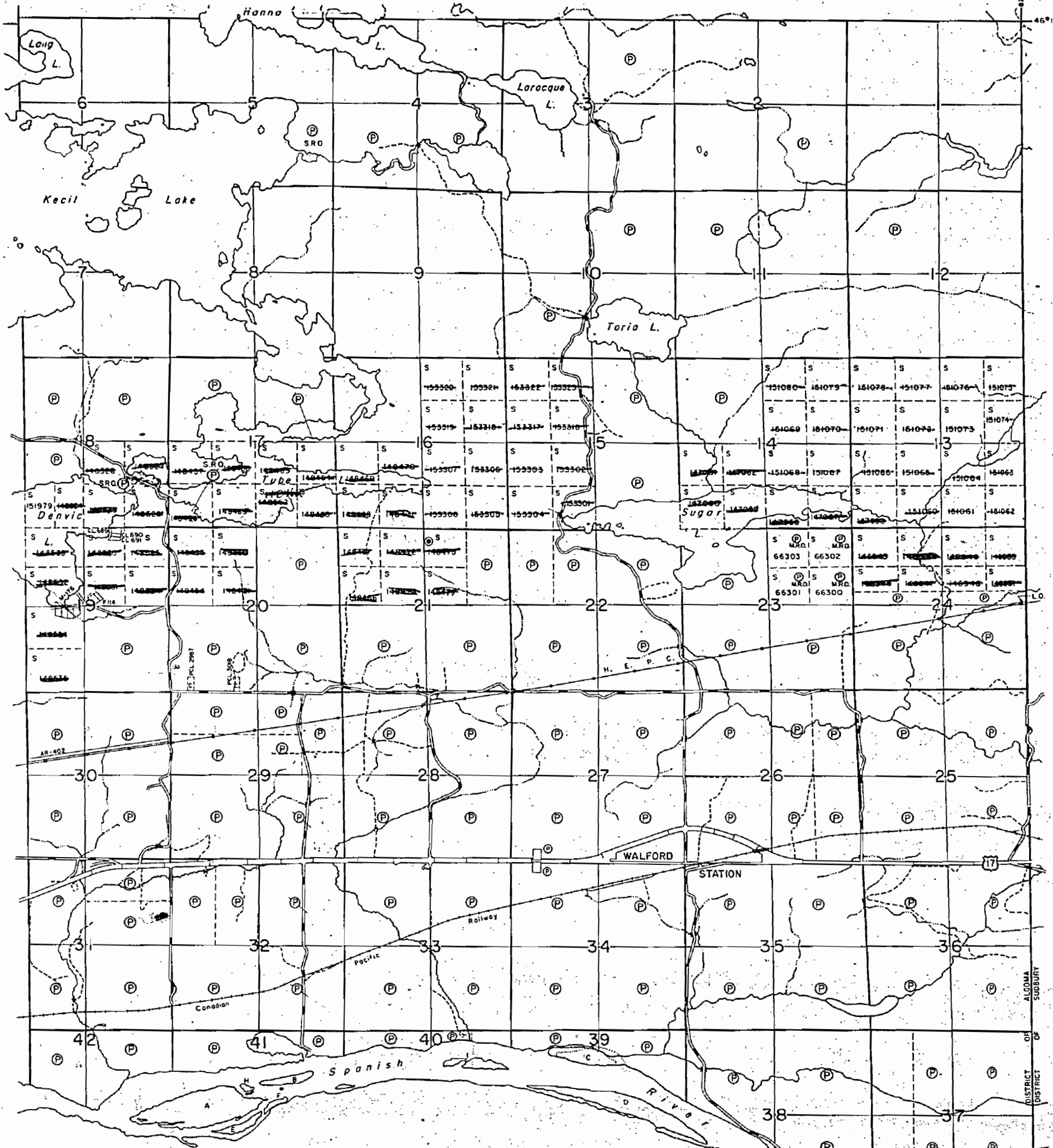
DEAGLE TWP.
M.750

TWP. 129 M.1208

46°16'40" approx.

SHELDEN TWP. M.1109

SALTER TWP. M.1087



SPANISH RIVER I. R. No. 5

THE TOWNSHIP
OF

VICTORIA

DISTRICT OF
ALGOMA

SUDBURY
MINING DIVISION

SCALE: 1-INCH = 40 CHAINS

LEGEND

PATENTED LAND	Ⓟ
CROWN LAND SALE	C.S.
LEASES	Ⓛ
LOCATED LAND	Loc.
LICENSE OF OCCUPATION	L.O.
MINING RIGHTS ONLY	M.R.O.
SURFACE RIGHTS ONLY	S.R.O.
ROADS	—
IMPROVED ROADS	—
KING'S HIGHWAYS	—
RAILWAYS	—
POWER LINES	—
MARSH OR MUSKEG	—
MINES	ⓧ
CANCELLED	C.

NOTES

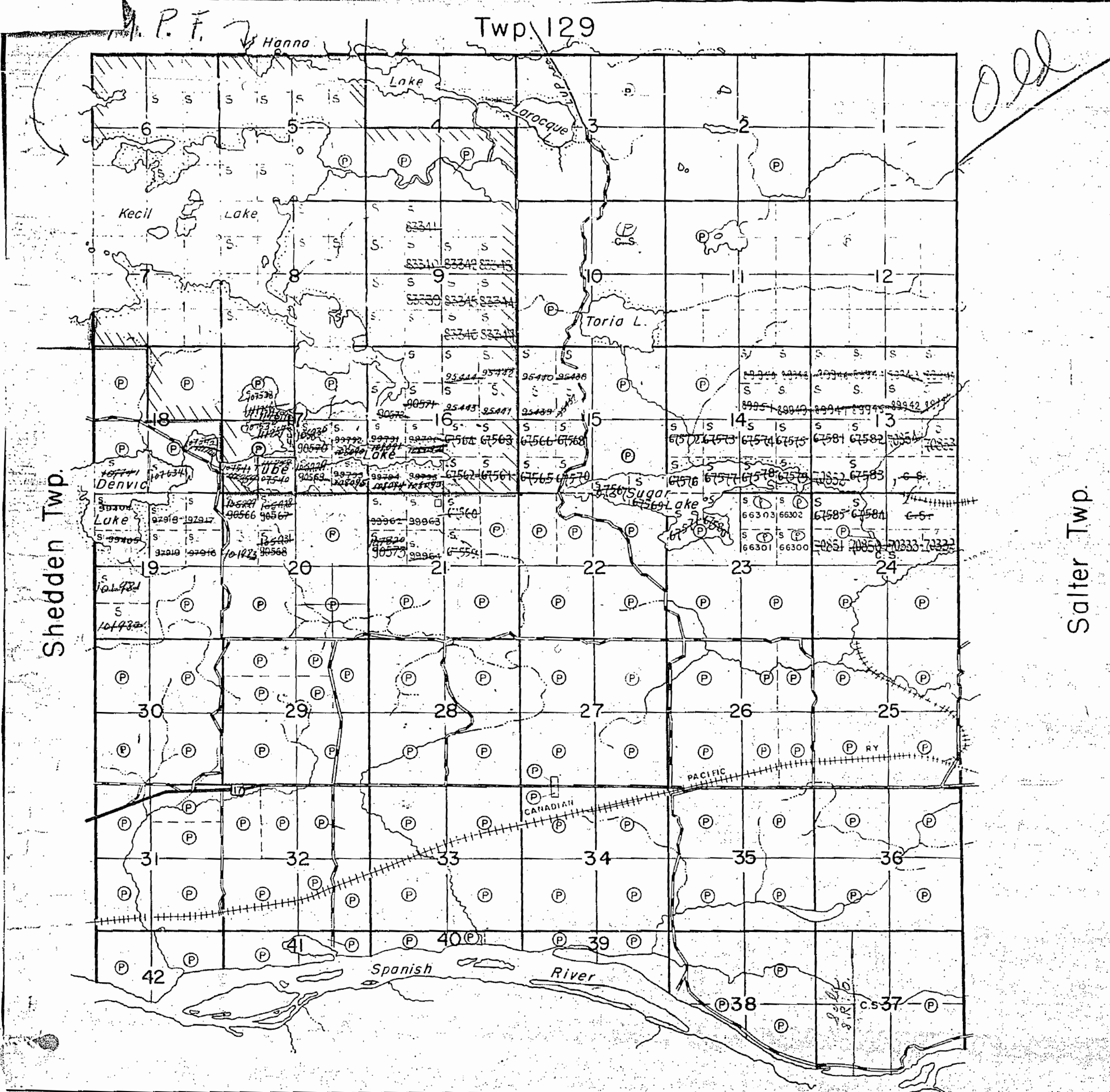
400' surface rights reservation along the shores
of all lakes and rivers.

All stakings subject to Sec.110 of the Mining Act.
File 77035.

PLAN NO. **M.1172**

DEPARTMENT OF MINES

— ONTARIO —



THE TOWNSHIP OF
VICTORIA
 DISTRICT OF
 ALGOMA
 SUDBURY
 MINING DIVISION
 SCALE: 1-INCH=40 CHAINS

LEGEND

PATENTED LAND	Ⓟ
CROWN LAND SALE	C.S.
LEASES	Ⓞ
LOCATED LAND	Loc
LICENSE OF OCCUPATION	L.O.
MINING RIGHTS ONLY	M.R.O.
SURFACE RIGHTS ONLY	S.R.O.
ROADS	—
IMPROVED ROADS	—
KING'S HIGHWAYS	—
RAILWAYS	—
POWER LINES	—
MARSH OR MUSKOG	—
MINES	ⓧ
CANCELLED	C.

NOTES

Mississagi Forest Reserve Shown thus:

+100 Reserve to the Dept. of Lands & Forests shown thus:

Sand & Gravel on all unpatented mining claims in this Township, reserved to the Crown.

Sub. Sect. 106
N.E. of Sect. 17: land under water not open to staking

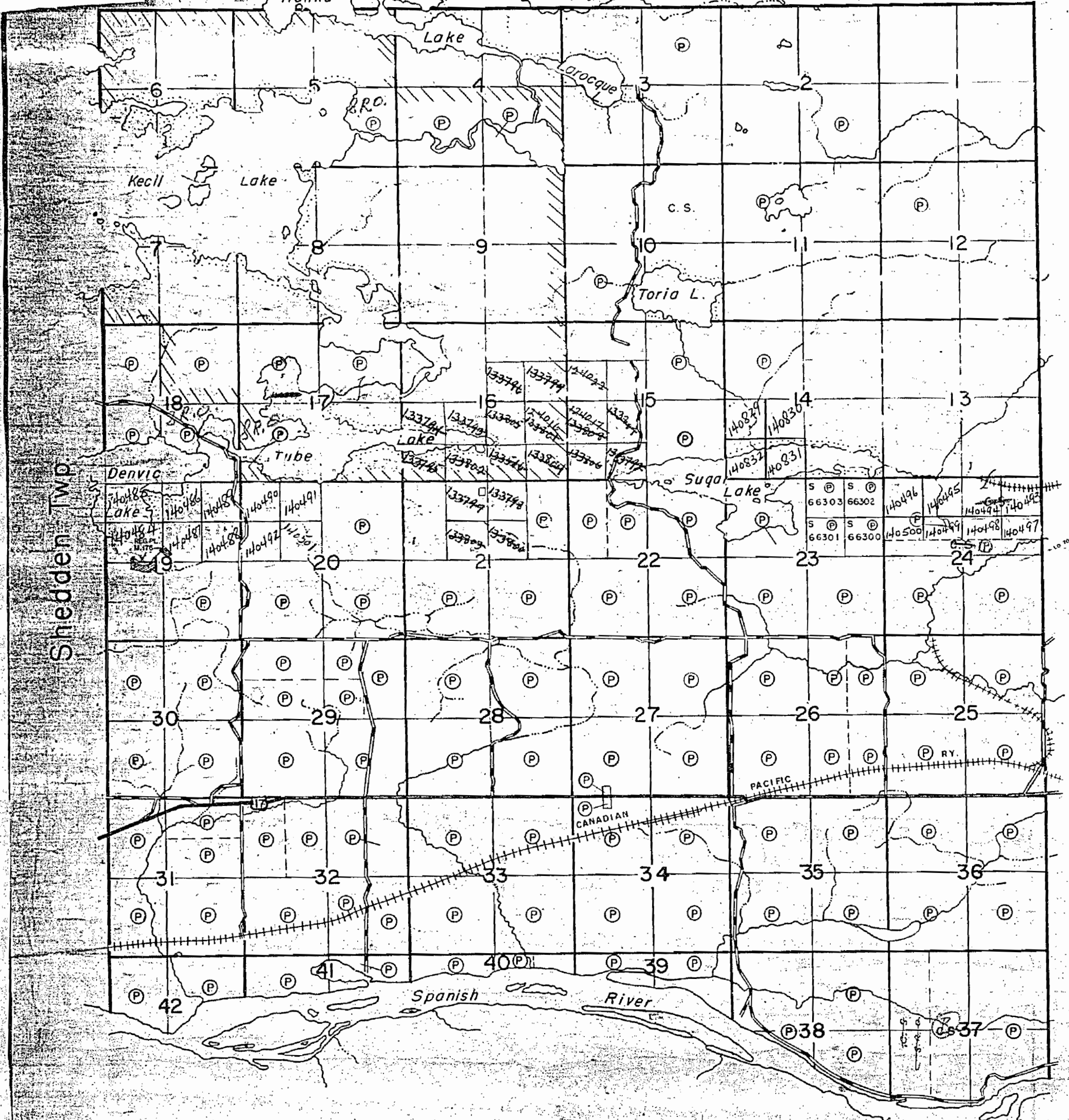
PLAN NO. M-1172
 DEPARTMENT OF MINES
 — ONTARIO —

M.P.F.

Twp. 129

THE TOWNSHIP
OF
VICTORIA
DISTRICT OF
ALGOMA
SUDBURY
MINING DIVISION
SCALE: 1-INCH=40 CHAINS

Handwritten initials



LEGEND

PATENTED LAND	Ⓟ
CROWN LAND SALE	C.S.
LEASES	Ⓞ
LOCATED LAND	Loc.
LICENSE OF OCCUPATION	L.O.
MINING RIGHTS ONLY	M.R.O.
SURFACE RIGHTS ONLY	S.R.O.
ROADS	—
IMPROVED ROADS	—
KING'S HIGHWAYS	—
RAILWAYS	—
POWER LINES	—
MARSH OR MUSKEG	—
MINES	Ⓧ
CANCELLED	—

NOTES

Mississagi Forest Reserve Shown thus:

400' Reserve to the Dept. of Lands & Forests shown thus:

Sand & Gravel on all unpatented mining claims in this Township, reserved to the Crown.

All staking subject to Sec. 106 of the Mining Act. File 77035

Salter Twp.

PLAN NO. M-1172

DEPARTMENT OF MINES

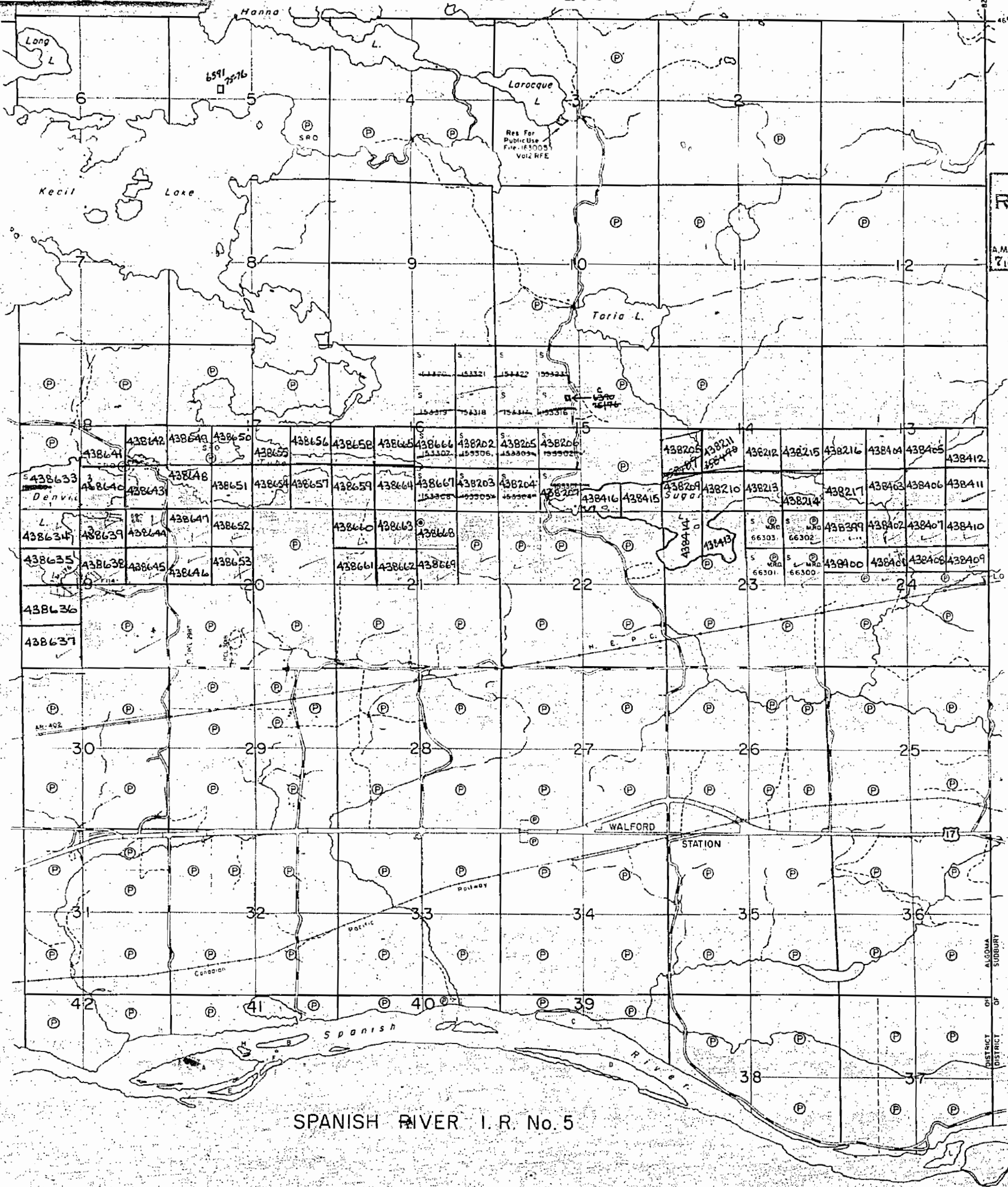
— ONTARIO —

1172

DEAGLE TWP. M. 750

TWP. 129 M. 1208

46° 16' 40" approx.



SUDBURY
MINING DIV.
RECEIVE
AUG 13 1970
A.M. 7,8,9,10,11,12,13,14,15,16

THE TOWNSHIP
OF
VICTORIA

DISTRICT OF
ALGOMA
SUDBURY
MINING DIVISION

SCALE: 1-INCH 40 CHAINS

LEGEND

- PATENTED LAND (P)
- CROWN LAND SALE (C.S.)
- LEASES (L)
- LOCATED LAND (Loc.)
- LICENSE OF OCCUPATION (L.O.)
- MINING RIGHTS ONLY (M.R.O.)
- SURFACE RIGHTS ONLY (S.R.O.)
- ROADS
- IMPROVED ROADS
- KING'S HIGHWAYS
- RAILWAYS
- POWER LINES
- MARSH OR MUSKEG
- MINES
- CANCELLED (C)

NOTES

400' surface rights reservation along the shores of all lakes and rivers.

All stakings subject to Sec.110 of the Mining Act. File 77035.

BLANKET QUARRY PERMIT #5749 LOCATED IN VICTORIA TWP. C

VICTORIA
PLAN NO. **M.1172**

DEPARTMENT OF MINES
— ONTARIO —

1172

VICTORIA

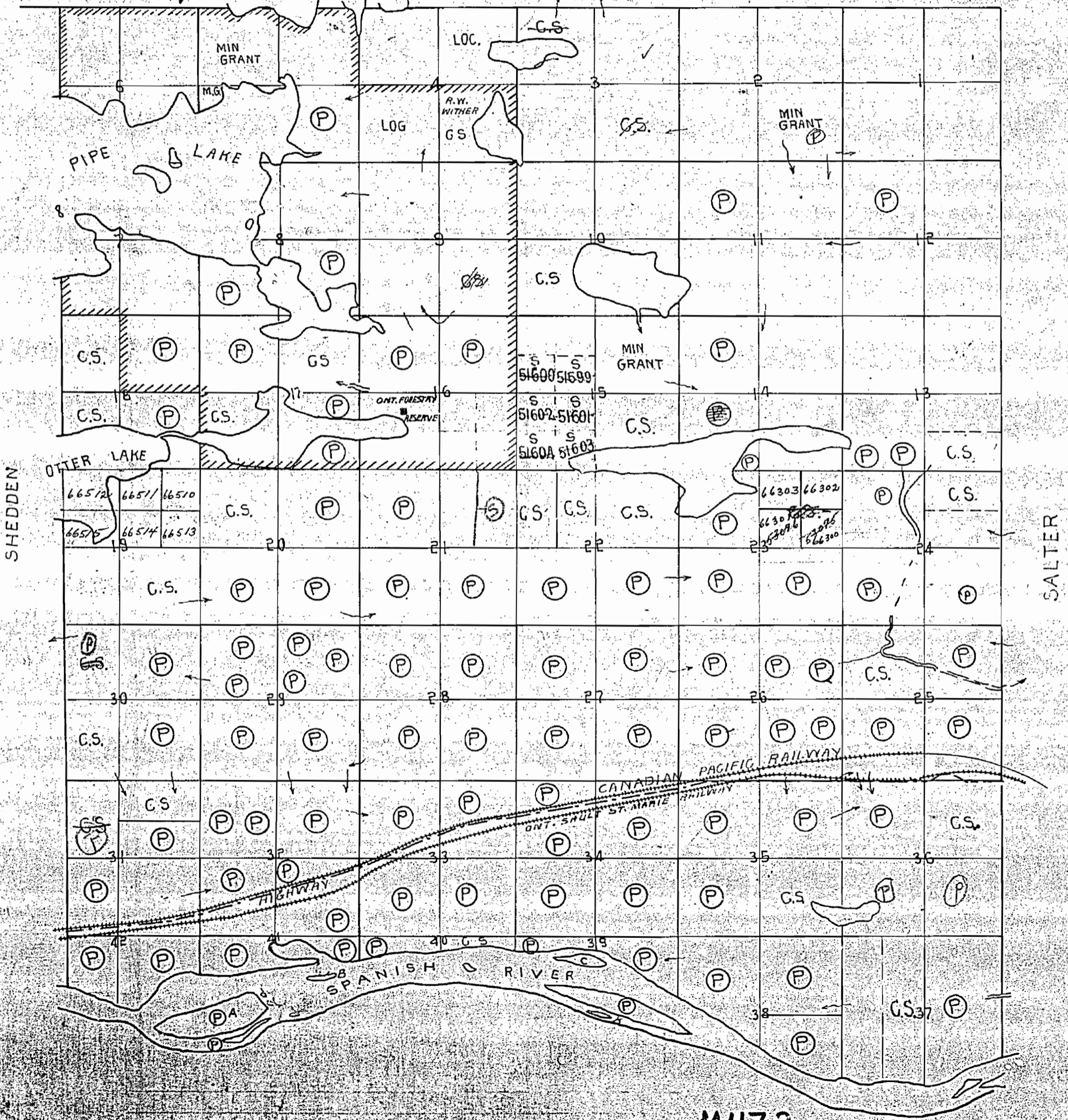
Algoma District
scale 40 chains = 1 inch

Book

No. 1172

Missisquoi River

TWP. 129



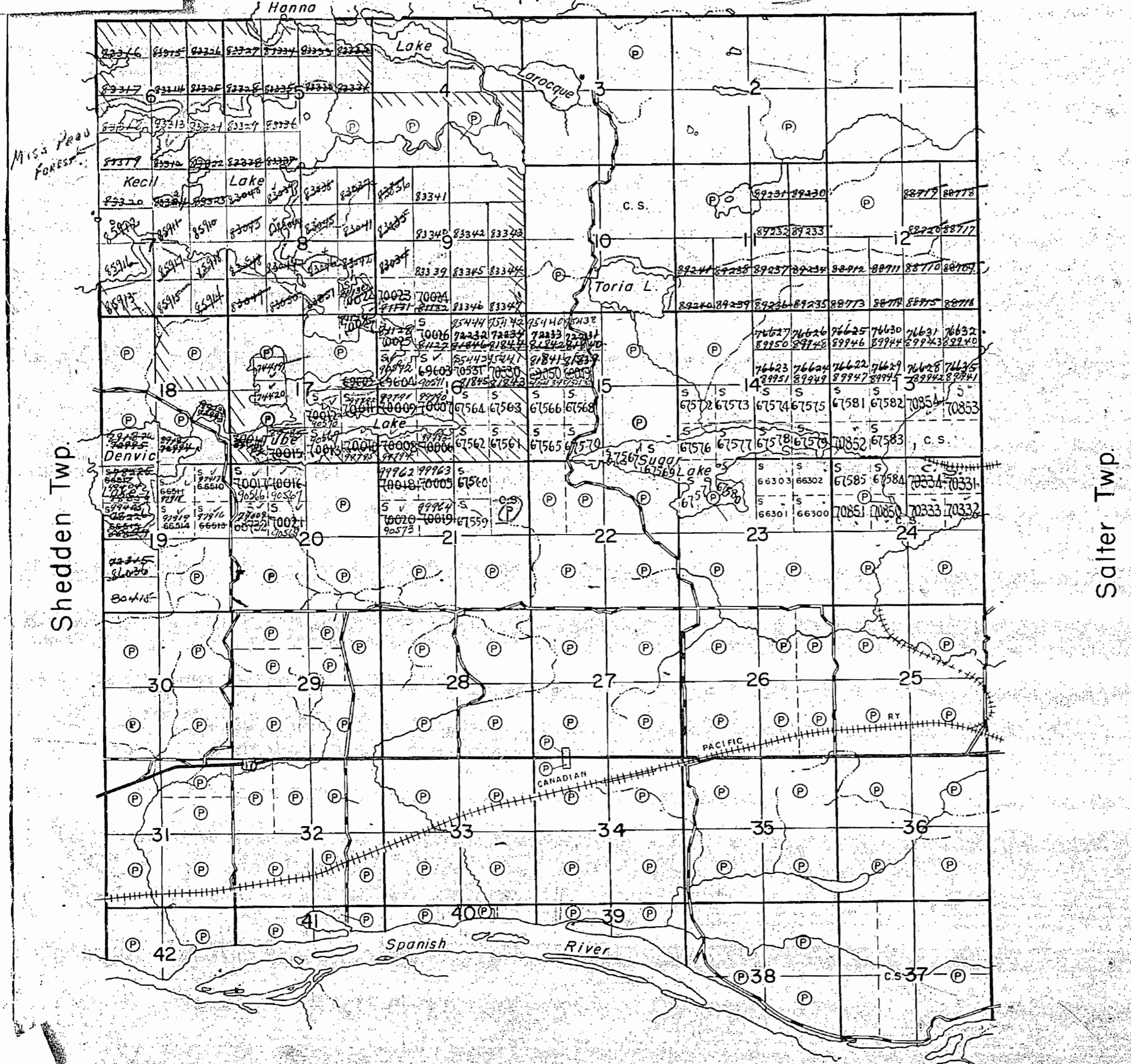
SHEDDEN

SALTER

M1172

Twp. 129

July Sec 106



THE TOWNSHIP OF
OF
VICTORIA
DISTRICT OF
ALGOMA
SUBBURY
MINING DIVISION
SCALE: 1-INCH=40 CHAINS

LEGEND

PATENTED LAND	(P)
CROWN LAND SALE	C.S.
LEASES	(L)
LOCATED LAND	Loc.
LICENSE OF OCCUPATION	L.O.
MINING RIGHTS ONLY	M.R.O.
SURFACE RIGHTS ONLY	S.R.O.
ROADS	
IMPROVED ROADS	—
KING'S HIGHWAYS	— 17 —
RAILWAYS	—
POWER LINES	—
MARSH OR MUSKEG	(M)
MINES	X
CANCELLED	C

NOTES

Mississagi Forest Reserve Shown thus:

All claims subject to Dec 106 of the Mining Act (S. 106) Dec 28/53

— 400 Res

NE 1/4 Section 17: land under water not open for staking. J.F.M. June 20

Sand & Gravel Excluded

M1172

PLAN NO. - S 519
DEPARTMENT OF MINES
— ONTARIO —

DEAGLE TWP.
M.750

TWP. 129 M.1208

46°16'40" approx.

SHELDEN TWP. M.1109

Old

SALTER TWP. M.1087

THE TOWNSHIP
OF

VICTORIA

DISTRICT OF
ALGOMA

SUDBURY
MINING DIVISION

SCALE: 1-INCH = 40 CHAINS

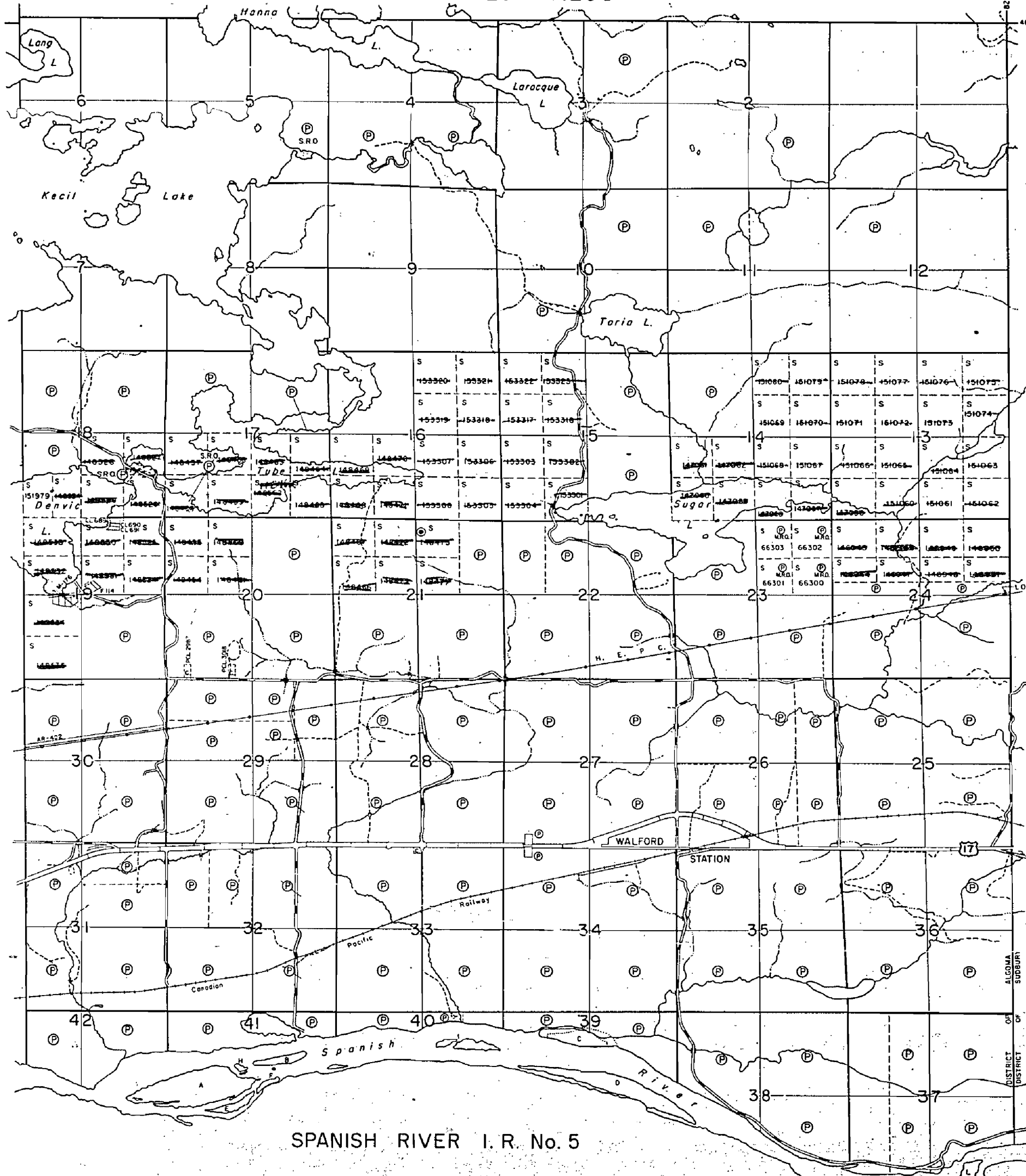
LEGEND

- PATENTED LAND Ⓟ
- CROWN LAND SALE C.S.
- LEASES Ⓛ
- LOCATED LAND Loc.
- LICENSE OF OCCUPATION L.O.
- MINING RIGHTS ONLY M.R.O.
- SURFACE RIGHTS ONLY S.R.O.
- ROADS —
- IMPROVED ROADS —
- KING'S HIGHWAYS —
- RAILWAYS —
- POWER LINES —
- MARSH OR MUSKEG —
- MINES X
- CANCELLED C.

NOTES

400' surface rights reservation along the shores
of all lakes and rivers.

All stakings subject to Sec.110 of the Mining Act.
File 77035.

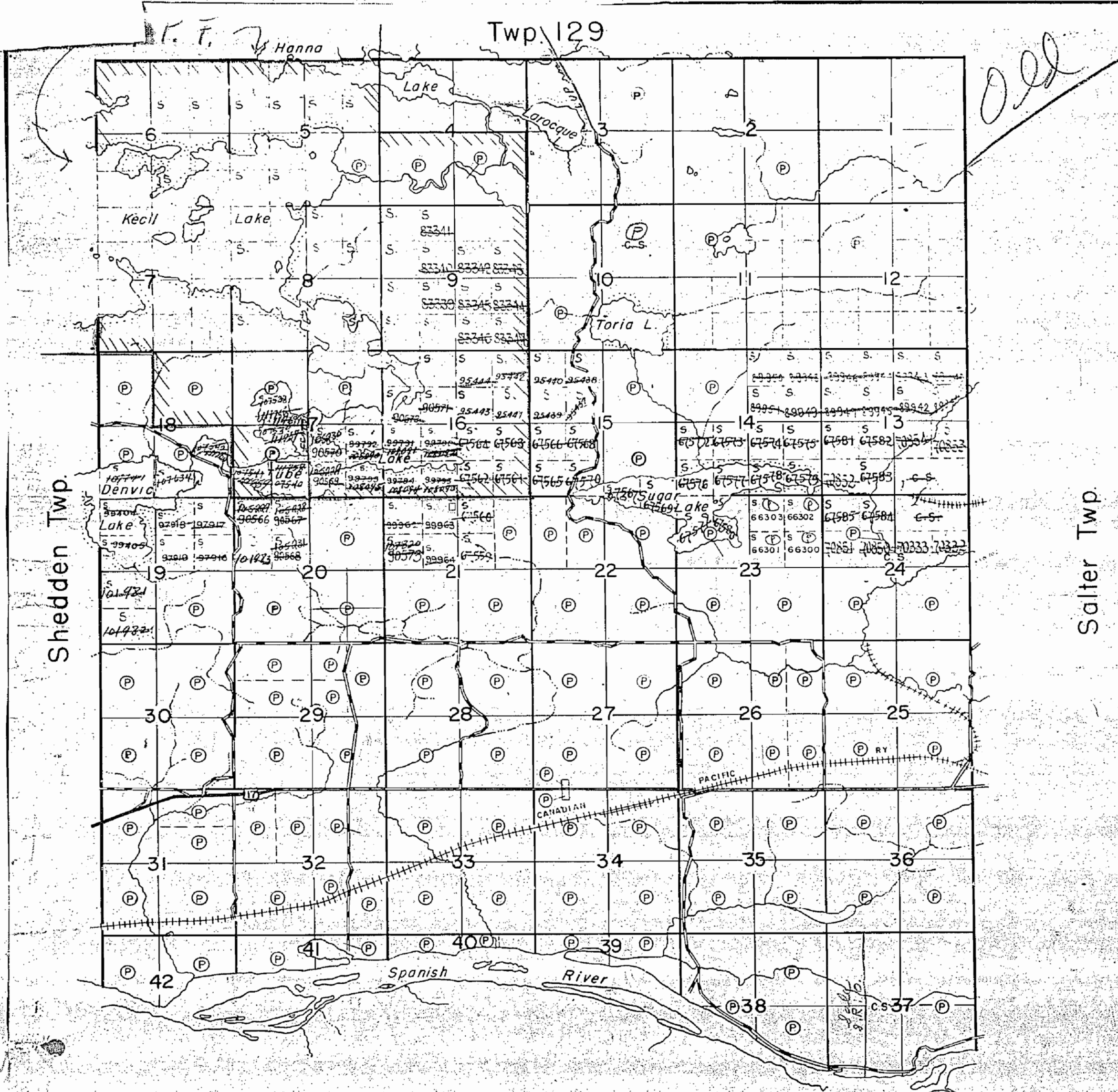


SPANISH RIVER I. R. No. 5

PLAN NO. M.1172

DEPARTMENT OF MINES

— ONTARIO —



THE TOWNSHIP OF
OF
VICTORIA
DISTRICT OF
ALGOMA
SUDBURY
MINING DIVISION
SCALE: 1-INCH=40 CHAINS

LEGEND

PATENTED LAND	(P)
CROWN LAND SALE	C.S.
LEASES	(L)
LOCATED LAND	Loc.
LICENSE OF OCCUPATION	L.O.
MINING RIGHTS ONLY	M.R.O.
SURFACE RIGHTS ONLY	S.R.O.
ROADS	—
IMPROVED ROADS	—
KING'S HIGHWAYS	—
RAILWAYS	—
POWER LINES	—
MARSH OR MUSKEG	—
MINES	X
CANCELLED	C

NOTES

Mississagi Forest Reserve Shown thus:

400 Reserve to the Dept of Lands & Forests shown thus:

Sand & Gravel on all unpatented mining claims in this Township, reserved to the Crown.

Sub. Sect. 106
N.E. 1/4 sheet 17. Land under water not open to staking

PLAN NO. M-1172
DEPARTMENT OF MINES
— ONTARIO —

VICTORIA
TWP
1172

Twp. 129


THE TOWNSHIP
OF
VICTORIA
DISTRICT OF
ALGOMA
SUDBURY
MINING DIVISION


SCALE: 1-INCH=40 CHAINS

LEGEND

PATENTED LAND	Ⓟ
CROWN LAND SALE	C.S.
LEASES	Ⓛ
LOCATED LAND	Loc.
LICENSE OF OCCUPATION	L.O.
MINING RIGHTS ONLY	M.R.O.
SURFACE RIGHTS ONLY	S.R.O.
ROADS	—
IMPROVED ROADS	—
KING'S HIGHWAYS	—
RAILWAYS	—
POWER LINES	—
MARSH OR MUSKEG	—
MINES	X
CANCELLED	C

NOTES

Mississagi Forest Reserve Shown thus: 

400' Reserve to the Dept. of Lands & Forests shown thus: 

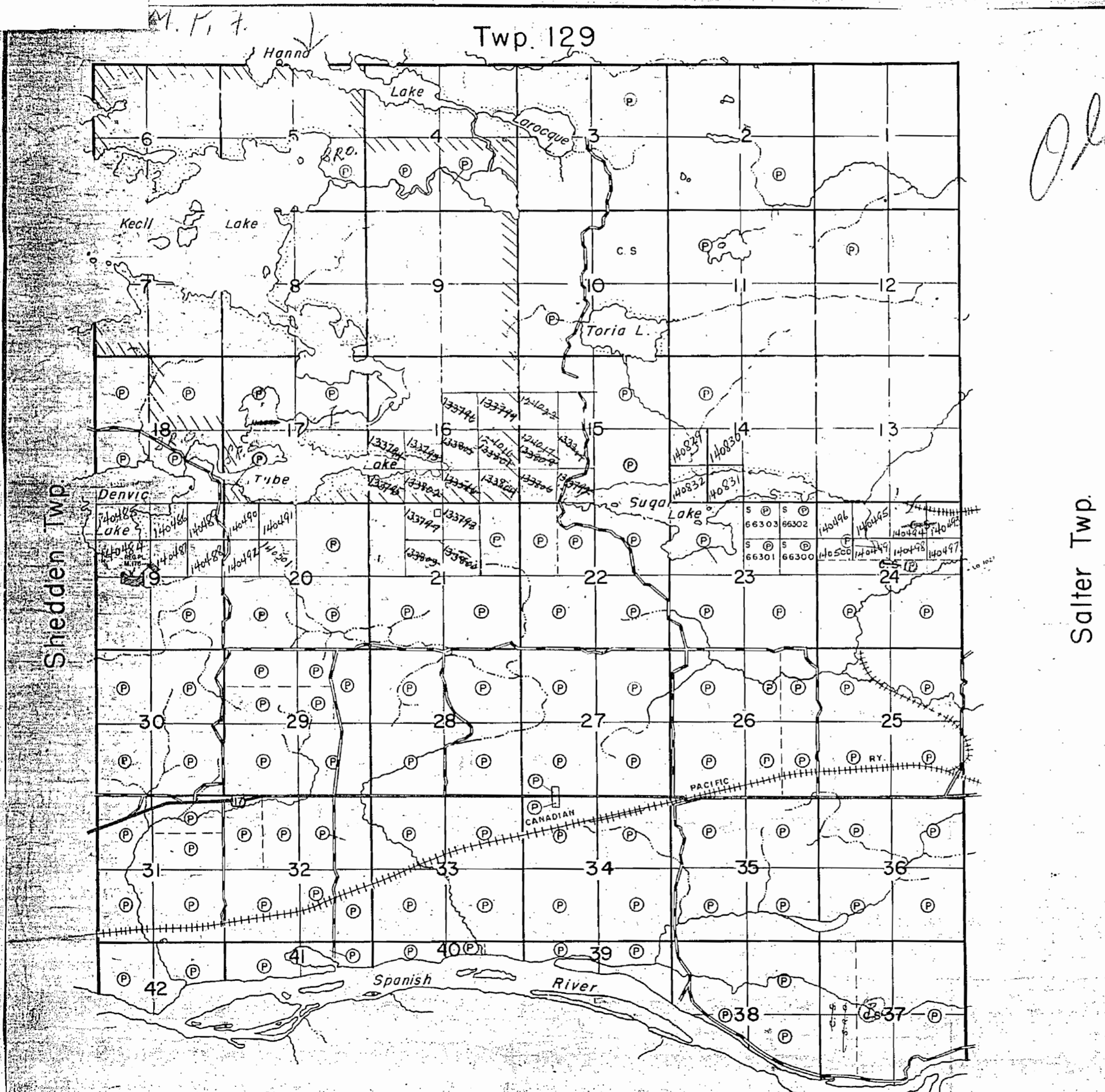
Sand & Gravel on all unpatented mining claims in this Township, reserved to the Crown.

All staking subject to Sec. 106 of the Mining Act File 77035

PLAN NO. M-1172

DEPARTMENT OF MINES

— ONTARIO —



Old

Salter Twp.

Shedden Twp.

1172


Twp. 129

THE TOWNSHIP
OF
VICTORIA
DISTRICT OF
ALGOMA
SUBBURY
MINING DIVISION
SCALE: 1-INCH=40 CHAINS

LEGEND

PATENTED LAND	Ⓟ
CROWN LAND SALE	C.S.
LEASES	Ⓛ
LOCATED LAND	Loc.
LICENSE OF OCCUPATION	L.O.
MINING RIGHTS ONLY	M.R.O.
SURFACE RIGHTS ONLY	S.R.O.
ROADS	—
IMPROVED ROADS	—
KING'S HIGHWAYS	—
RAILWAYS	—
POWER LINES	—
MARSH OR MUSKEG	—
MINES	—
CANCELLED	—

NOTES

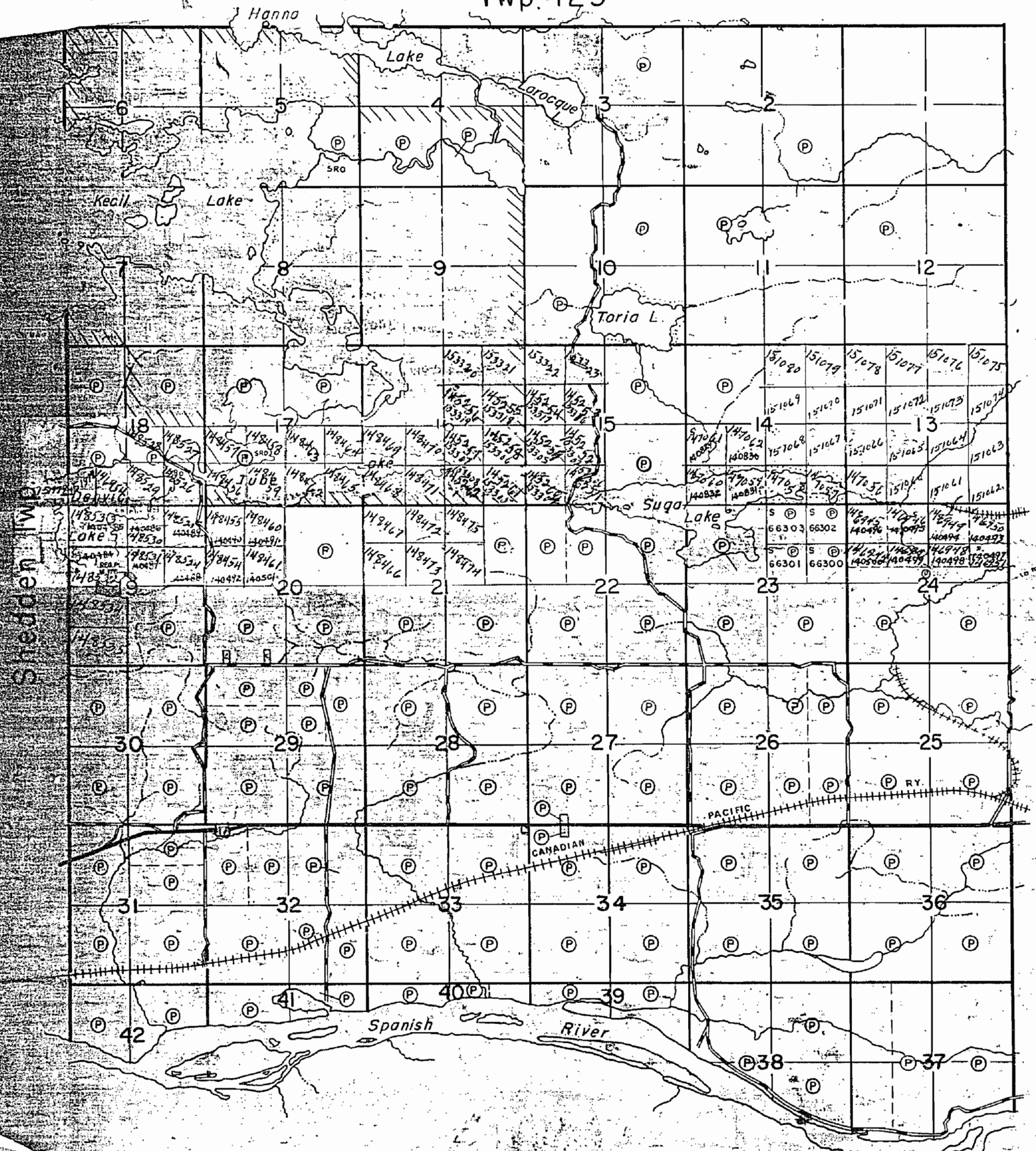
Mississagi Forest Reserve Shown thus: 

400' Surface Rights Reservation around all lakes & rivers.

Sand & Gravel on all unpatented mining claims in this Township, reserved to the Crown.

All staking subject to Sec. 100 of the Mining Act: File 77035

Salter Twp.



PLAN NO. M-1172

DEPARTMENT OF MINES
— ONTARIO —

M.750

TWP. 129 M.1208

SUDBURY
MINING DIV.
RECEIVE
AUG 13 1970
A.M. 7,8,9,10,11,12,1,2,3,4,5,6

THE TOWNSHIP
OF
VICTORIA

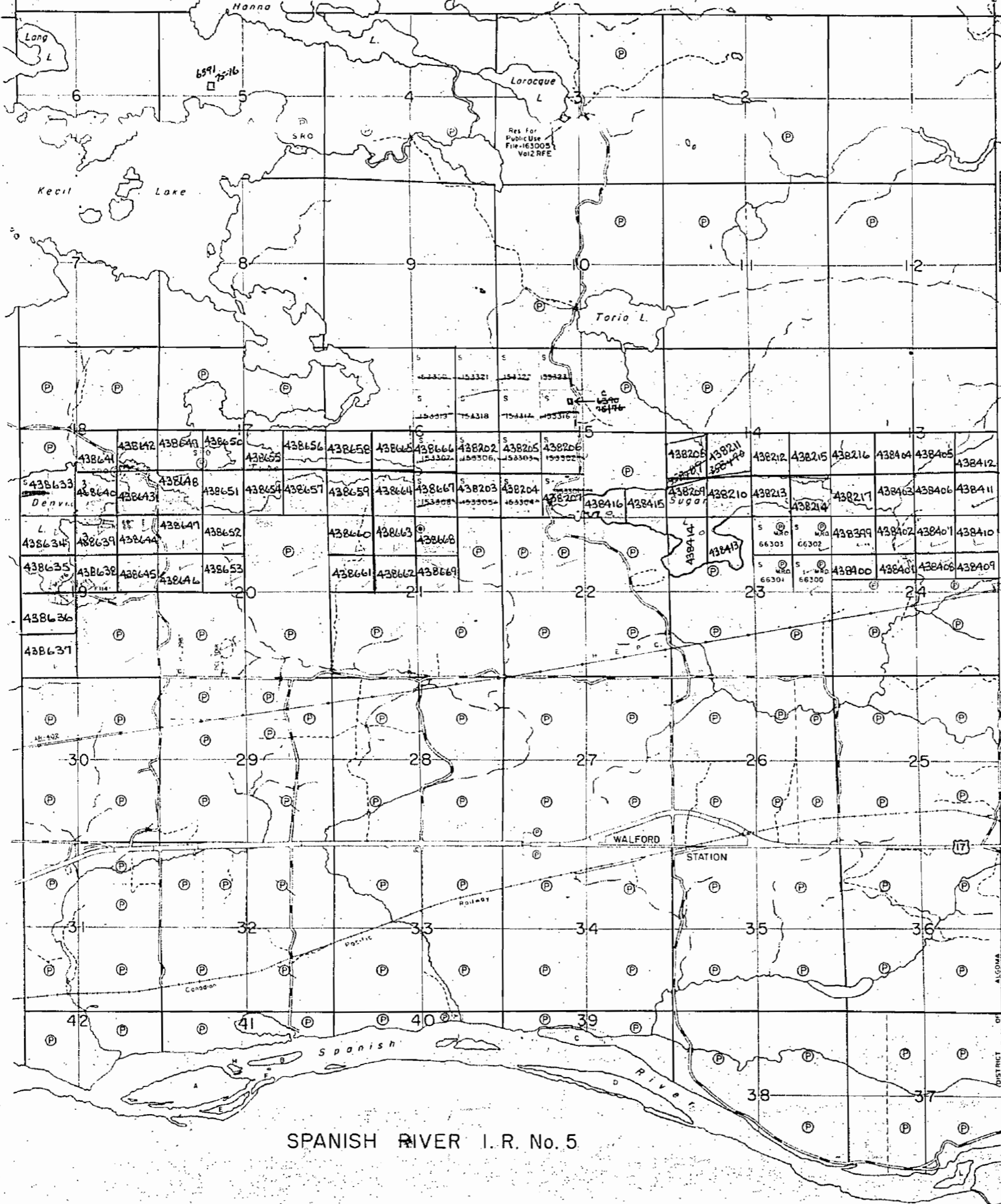
DISTRICT OF
ALGOMA

SUDBURY
MINING DIVISION

SCALE: 1-INCH 40 CHAINS

SHELDEN TWP. M.1109

SALTER TWP. M.1087



LEGEND

- PATENTED LAND (P)
- CROWN LAND SALE (C.S.)
- LEASES (L)
- LOCATED LAND (Loc.)
- LICENSE OF OCCUPATION (L.O.)
- SURFACE RIGHTS ONLY (M.R.O.)
- SURFACE RIGHTS ONLY (S.R.O.)
- ROADS
- IMPROVED ROADS
- KING'S HIGHWAYS
- RAILWAYS
- POWER LINES
- MARSH OR MUSKEG
- MINES
- CANCELLED (C)

NOTES

400' surface rights reservation along the shores of all lakes and rivers.

All stakings subject to Sec.110 of the Mining Act. File 77035.

BLANKET QUARRY PERMIT #5749 LOCATED IN VICTORIA TWP C

VICTORIA
PLAN NO. **M.1172**

DEPARTMENT OF MINES

— ONTARIO —

DEAGLE TWP.
M. 750

TWP. 129 M.1208 **OFFICE USE ONLY**

THE TOWNSHIP
OF

VICTORIA

DISTRICT OF
ALGOMA

SUDBURY
MINING DIVISION

SCALE: 1-INCH = 40 CHAINS

LEGEND


- PATENTED LAND (P)
- CROWN LAND SALE C.S
- LEASES (L)
- LOCATED LAND Loc.
- LICENSE OF OCCUPATION L.O.
- MINING RIGHTS ONLY M.R.O.
- SURFACE RIGHTS ONLY S.R.O.
- ROADS
- IMPROVED ROADS
- KING'S HIGHWAYS
- RAILWAYS
- POWER LINES
- MARSH OR MUSKEG
- MINES
- CANCELLED C.

NOTES

400' surface rights reservation along the shores of all lakes and rivers.

All stakings subject to Sec.118 of the Mining Act, (R.S.O. 1970), File 77035.

W-2/83 - Esplanade District (See Land Roll File)
 (P) - Fire Tower Location (Hamilton-Miller 11830405)
 Application for Sale & Patent under Public Lands Act
 Section 15 of Public Lands Act, Chap. 413 R.S.O. 1986
 * LOCATION CL 3631 (See Land Roll File)
 (PART 1), PLAN SSR-10622

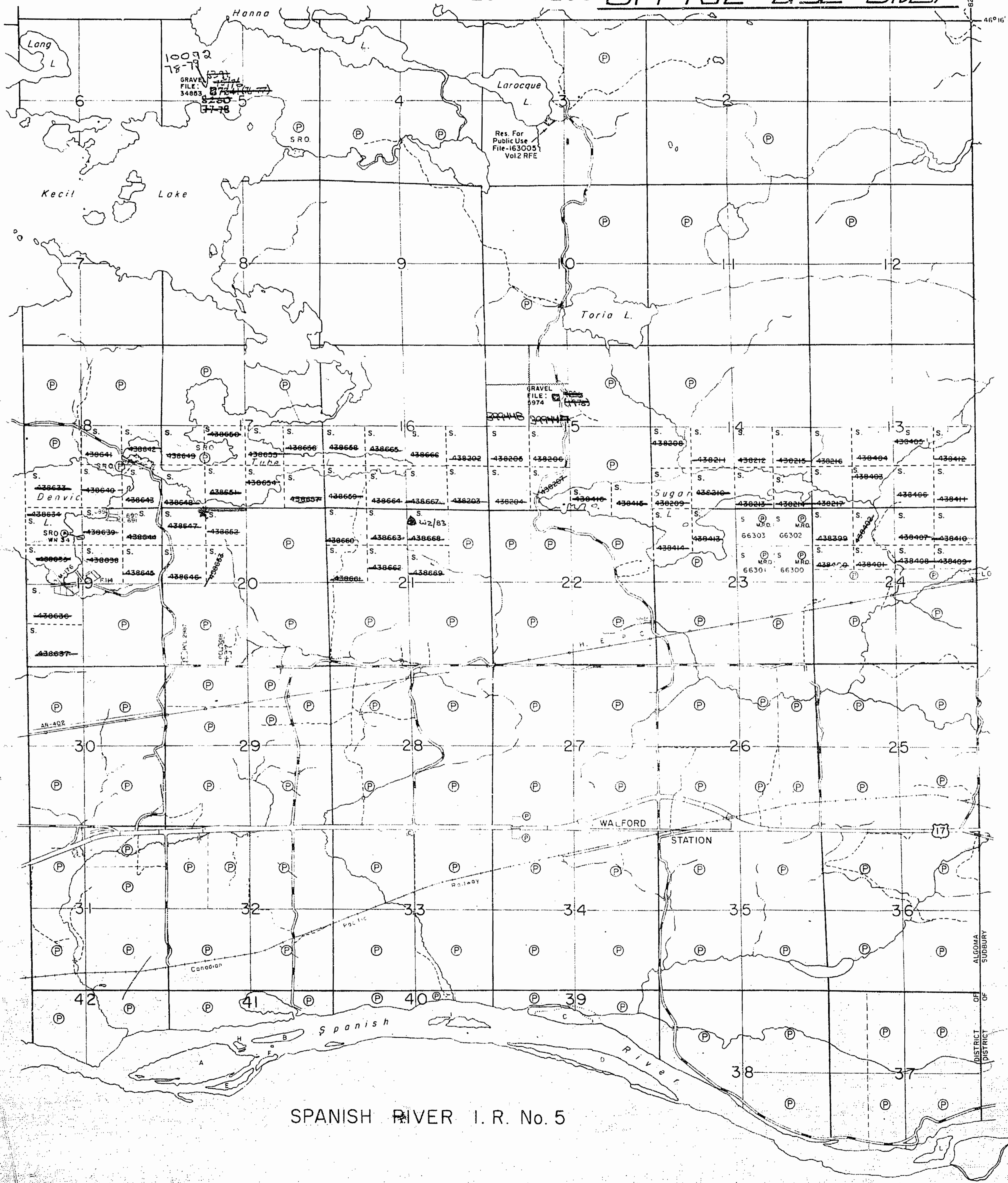


VICTORIA
 PLAN NO. **M.1172**

ONTARIO
 MINISTRY OF NATURAL RESOURCES
 SURVEYS AND MAPPING BRANCH

SHELDEN TWP. M.1109

SALTER TWP. M.1087



SPANISH RIVER I.R. No. 5