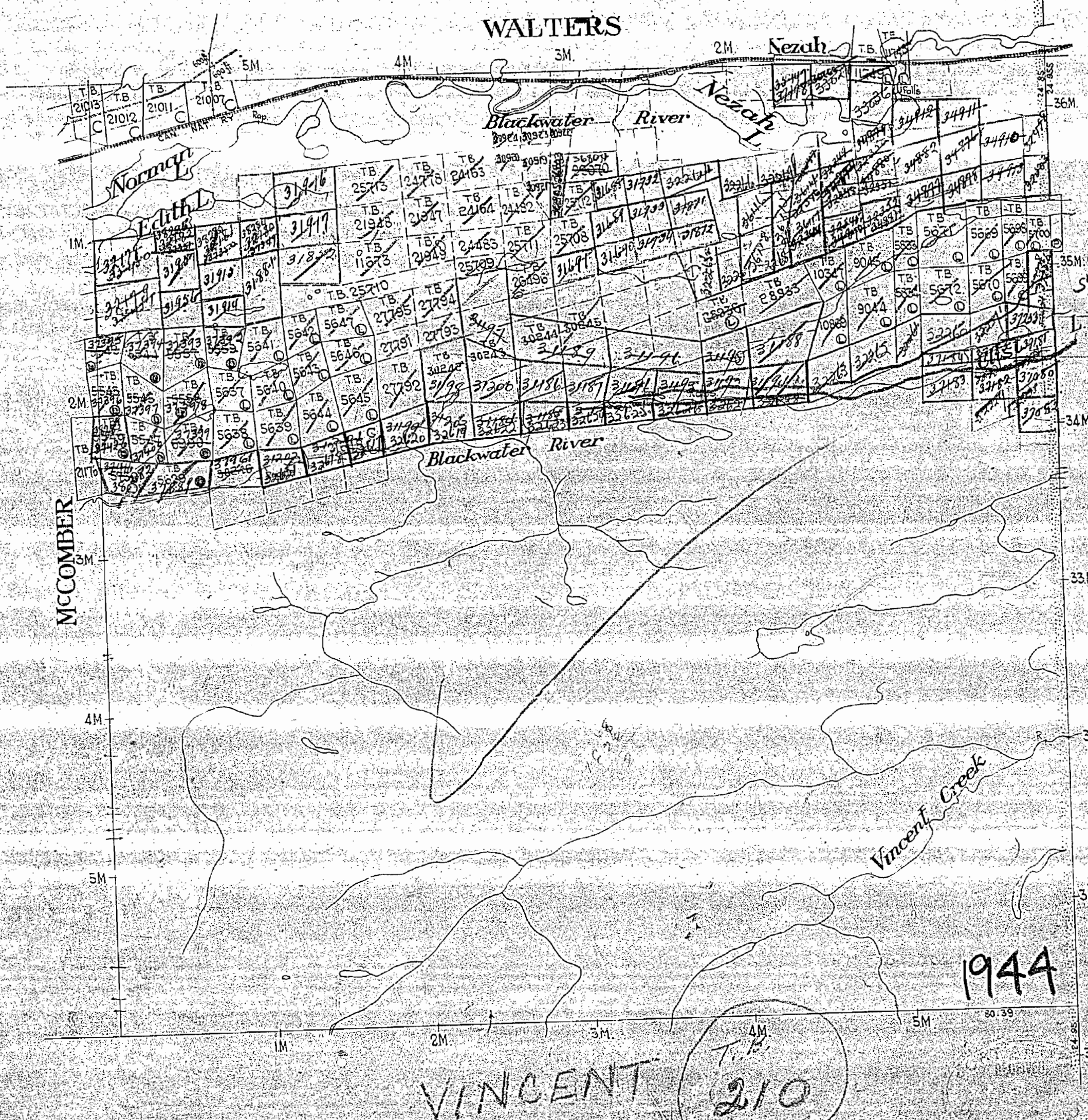


1914

VINCENT

NIPIGON PROVINCIAL FOREST DISTRICT OF THUNDER BAY

Scale - 40 Chains - 1 Inch



SUBJECT TO
FLOODING RPT
H.G.R. SEPT 30/48

1944

210

Parcels Marked © Under Lease
 Parcels Marked LO License of Occupation
 Parcels Marked C Surveyed Claims - Cancelled

1914



PLAN OF VINCENT TWP.

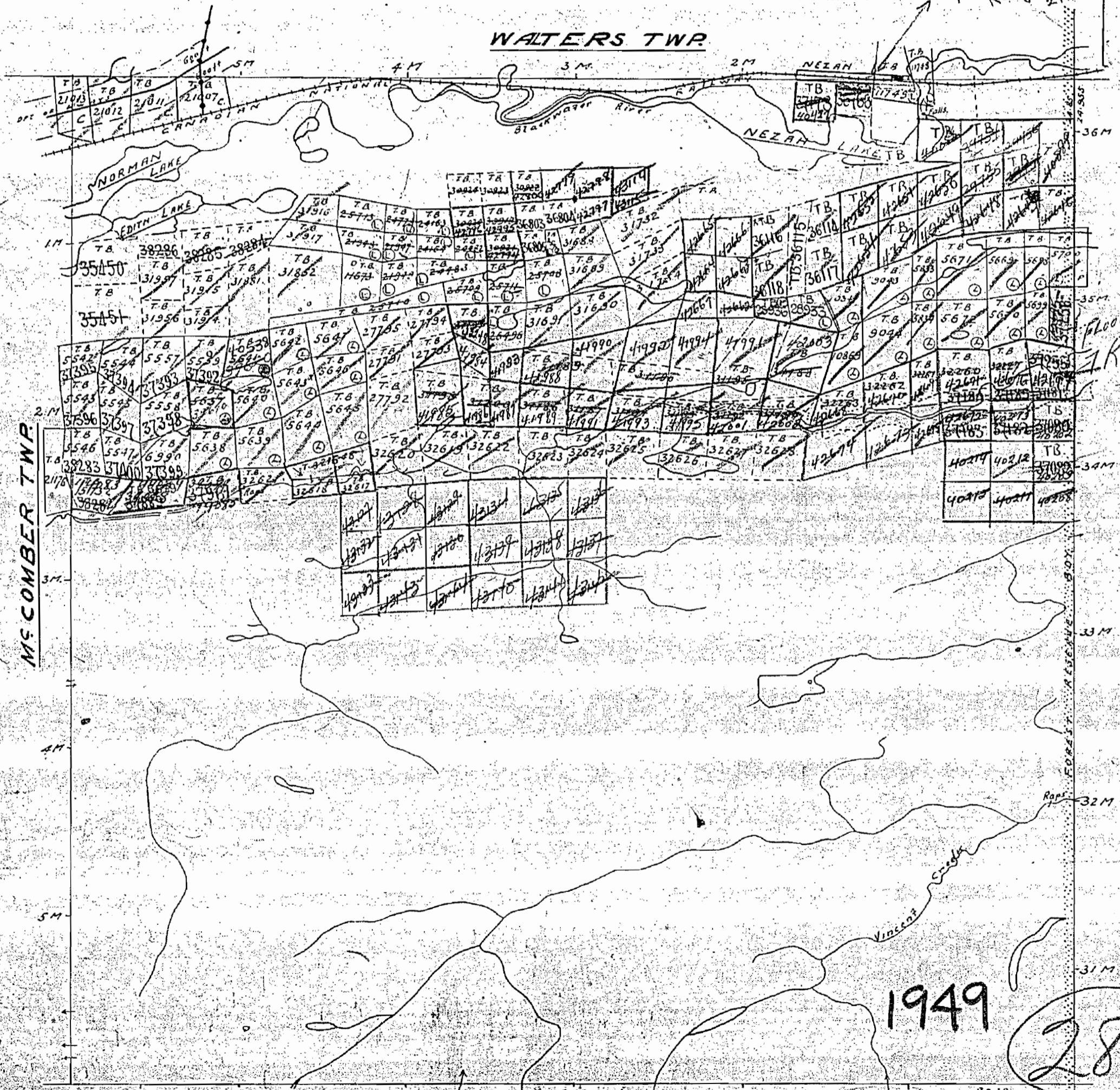
NIPIGON PROVINCIAL FOREST.
PORT ARTHUR MINING DIVISION.
DISTRICT OF THUNDER BAY.

Scale, 40 chains to an inch.



L.U.P. 1504/290
RES. FILE VINCENT 2902753

WATERS TWP.



MC COMBER TWP.

FLOODING RIGHTS

1949

288

VINCENT



Handwritten signature or initials

1914

VINCENT

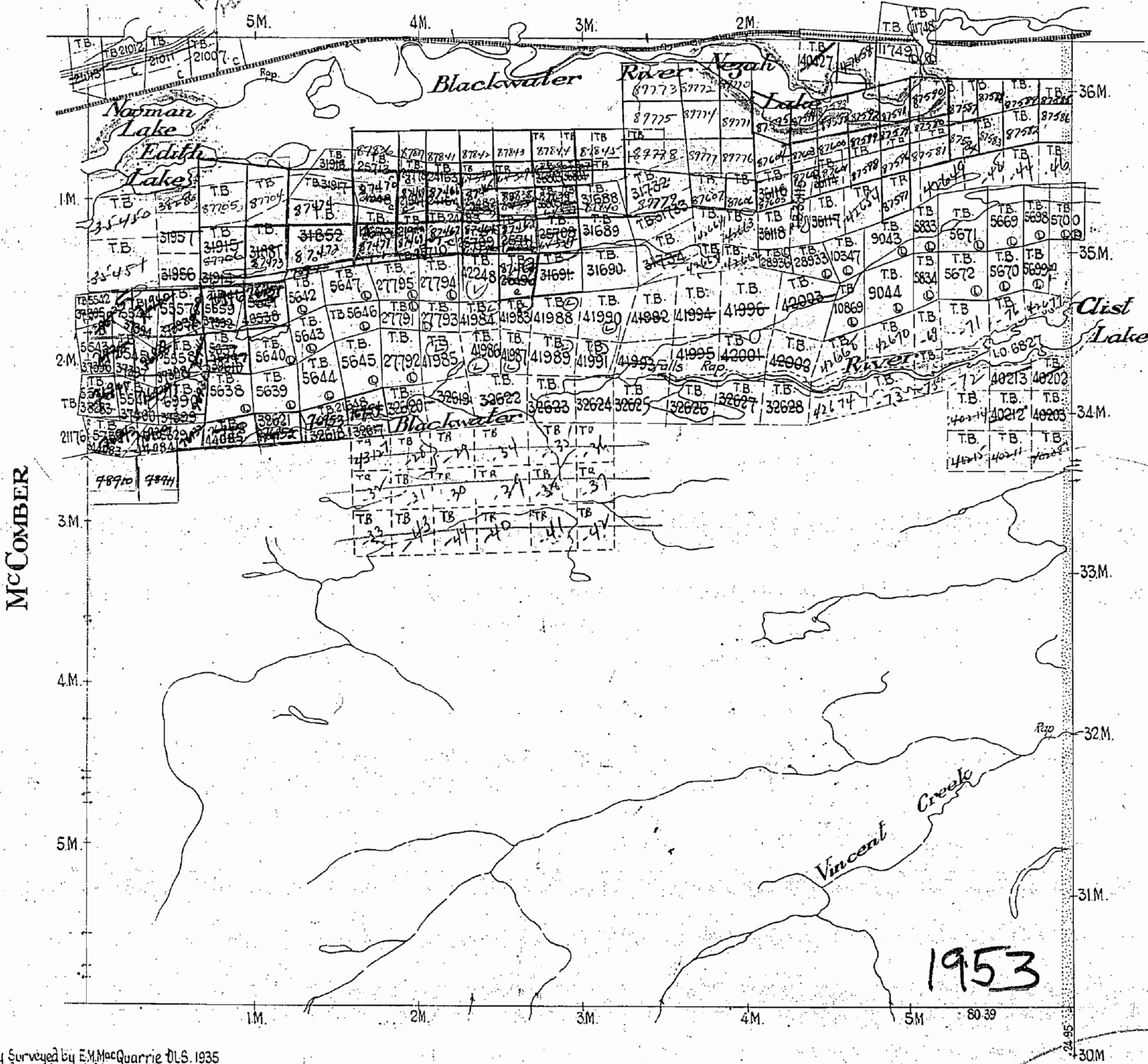
NIPIGON PROVINCIAL FOREST
PORT ARTHUR MINING DIVISION

DISTRICT OF THUNDER BAY

Scale: - 40 Chains - 1 Inch

North Ast.

WAITERS



North Boundary Surveyed by E.M. MacQuarrie OLS 1935
 South & West Boundaries Surveyed by R.S. Kirkup OLS 1936
 East Boundary (East Boundary Nipigon Provincial Forest) Surveyed by Phillips & Benner OLS 1916 Shown thus
 Canadian National Railway taken from Right of Way Plan by E. Fitzgerald OLS 1919 (Right of Way 100 Feet Wide)
 Lakes and Rivers from Long Lac Sheet National Topographic Series
 Power Transmission Line 100 feet wide, surveyed by J.K. Benner OLS 1936 for Sturgeon River Gold Mines Ltd Shown thus File 109429
 Kings Highway and 1200 ft Reservation from Dept. of Highways Plans No. P234-28 File 123032. See OC. dated Nov 9th & Dec 6th 1939 File 121757.
 Parcels marked ⊙ are Patented
 Parcels marked ⊙ are Leased
 Parcels marked ⊙ are under License of Occupation
 400' Reserve to the Dept. of L. & F.
 shown thus: _____

M1914 288

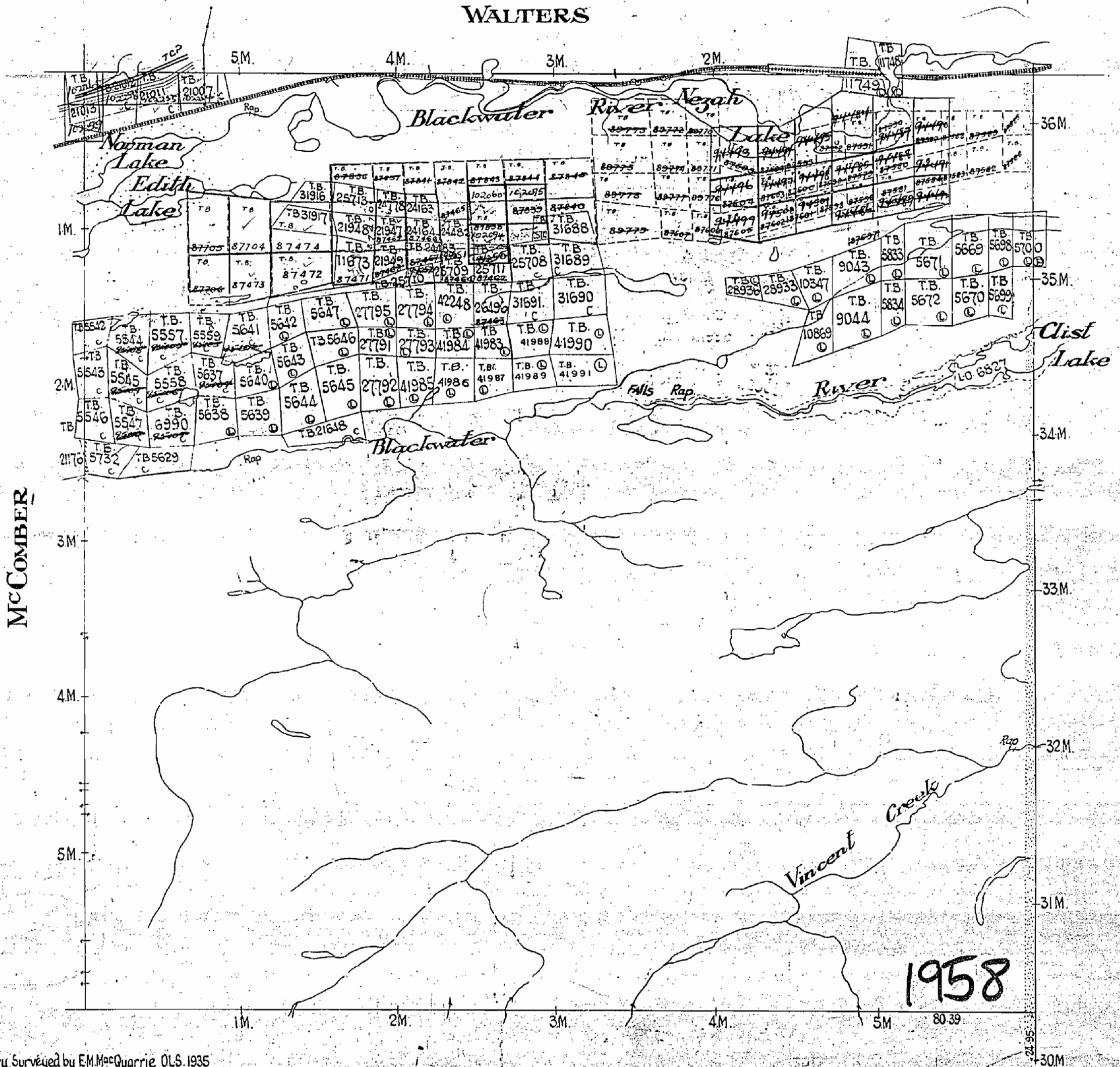
1914

VINCENT

NIPIGON PROVINCIAL FOREST
PORT ARTHUR MINING DIVISION
DISTRICT OF THUNDER BAY

Scale - 40 Chains - 1 Inch

North Ast



North Boundary Surveyed by EM MacQuarrie OLS 1935
 South & West Boundaries Surveyed by RS Kirkup OLS 1936
 East Boundary (East Boundary Nipigon Provincial Forest) Surveyed by Phillips & Benner OLS 1916 Shown thus
 Canadian National Railway taken from Right of Way Plan by E Fitzgerald OLS 1919 (Right of Way 100 Feet Wide)
 Lakes and Rivers from Long Lac Sheet National Topographic Series
 Power Transmission Line 100 Feet wide, surveyed by JK Benner OLS 1936 For Sturgeon River Gold Mines Ltd Shown thus File 108429
 Kings Highway and 1200 ft Reservation from Dept. of Highways Plans N^o P254-28 File 122052. See OC dated Nov 9 & Dec 6 1939 File 121571
 Parcels marked © are Patented
 Parcels marked ① are Leased
 Parcels marked LO are under License of Occupation
 100 Reserve to the Dept. of L & F
 shown thus:

M 1914
288

VINCENT IMP. M.P.

1914

VINCENT

VINCENT

NIPIGON PROVINCIAL FOREST

PORT ARTHUR MINING DIVISION


DISTRICT OF THUNDER BAY

Scale - 40 Chains - 1 1/2 inch

North Ast

WALTERS

McCOMBER



North Boundary Surveyed by E. MacQuarrie D.L.S. 1935
 South West Boundaries Surveyed by S.K.P. D.L.S. 1936
 East Boundary Surveyed by J. G. B. D.L.S. 1936
 Vincent River Boundary Surveyed by J. G. B. D.L.S. 1936
 Vincent River Boundary Surveyed by J. G. B. D.L.S. 1936
 Vincent River Boundary Surveyed by J. G. B. D.L.S. 1936
 Vincent River Boundary Surveyed by J. G. B. D.L.S. 1936
 Vincent River Boundary Surveyed by J. G. B. D.L.S. 1936
 Vincent River Boundary Surveyed by J. G. B. D.L.S. 1936
 Vincent River Boundary Surveyed by J. G. B. D.L.S. 1936
 Vincent River Boundary Surveyed by J. G. B. D.L.S. 1936
 Vincent River Boundary Surveyed by J. G. B. D.L.S. 1936

1961

Walters

1914

VINCENT

NIPIGON PROVINCIAL FOREST

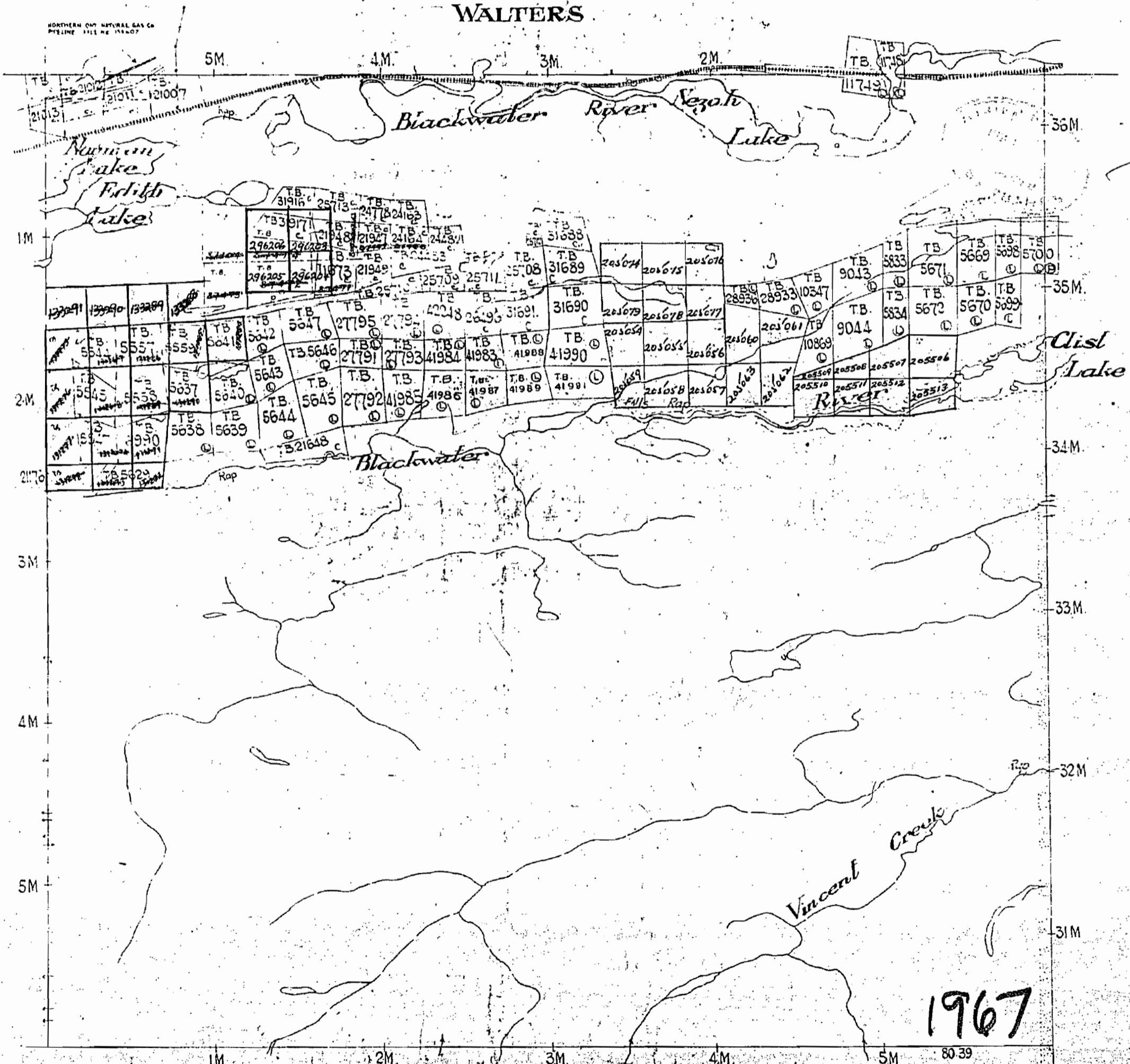
PORT ARTHUR MINING DIVISION

DISTRICT OF THUNDER BAY

Scale: - 40 Chains - 1 Inch

North Ast

WALTERS



McCOMBER

1967

North Boundary Surveyed by E.M. MacQuarrie OLS 1935
 South & West Boundaries Surveyed by R.S. Kirkup OLS 1936
 East Boundary & East Boundary of Nipigon Provincial Forest Surveyed by Phillips & Benner OLS 1916 Shown in us
 Canadian National Railway taken from Right of Way Plan by E. Fitzgerald OLS 1919 Right of Way 100 feet Wide
 Lakes and Rivers from Long Lac Sheet National Topographic Series
 Power Transmission Line 100 feet Wide, surveyed by J.K. Benner OLS 1936 for Sturgeon River Gold Mines Ltd. Shown in us
 Kings Highway and 1200 ft Reservation From Dept. of Highways Plans N 37254 22 File 125032 Surveyed Nov 24 Dec 1 1934 File 12515
 All parcels marked © are Patented
 All parcels marked © are Leased
 All parcels marked © are under License of Occupation

1914

1914

VINCENT


M 1914

NIPIGON PROVINCIAL FOREST
THUNDER BAY MINING DIVISION
DISTRICT OF THUNDER BAY

ONTARIO
DEPARTMENT OF MINES
AND NORTHERN AFFAIRS

Scale - 40 Chains - 1 Inch

North Ast



North Boundary Surveyed by E.M. McQuarrie D.L.S. 1935
 South & West Boundaries Surveyed by R.S. Kirkwood D.L.S. 1936
 East Boundary and Boundaries of Vincent River and Vincent Creek Surveyed by J.C. McQuarrie D.L.S. 1937
 Vincent River and Vincent Creek Surveyed by J.C. McQuarrie D.L.S. 1937

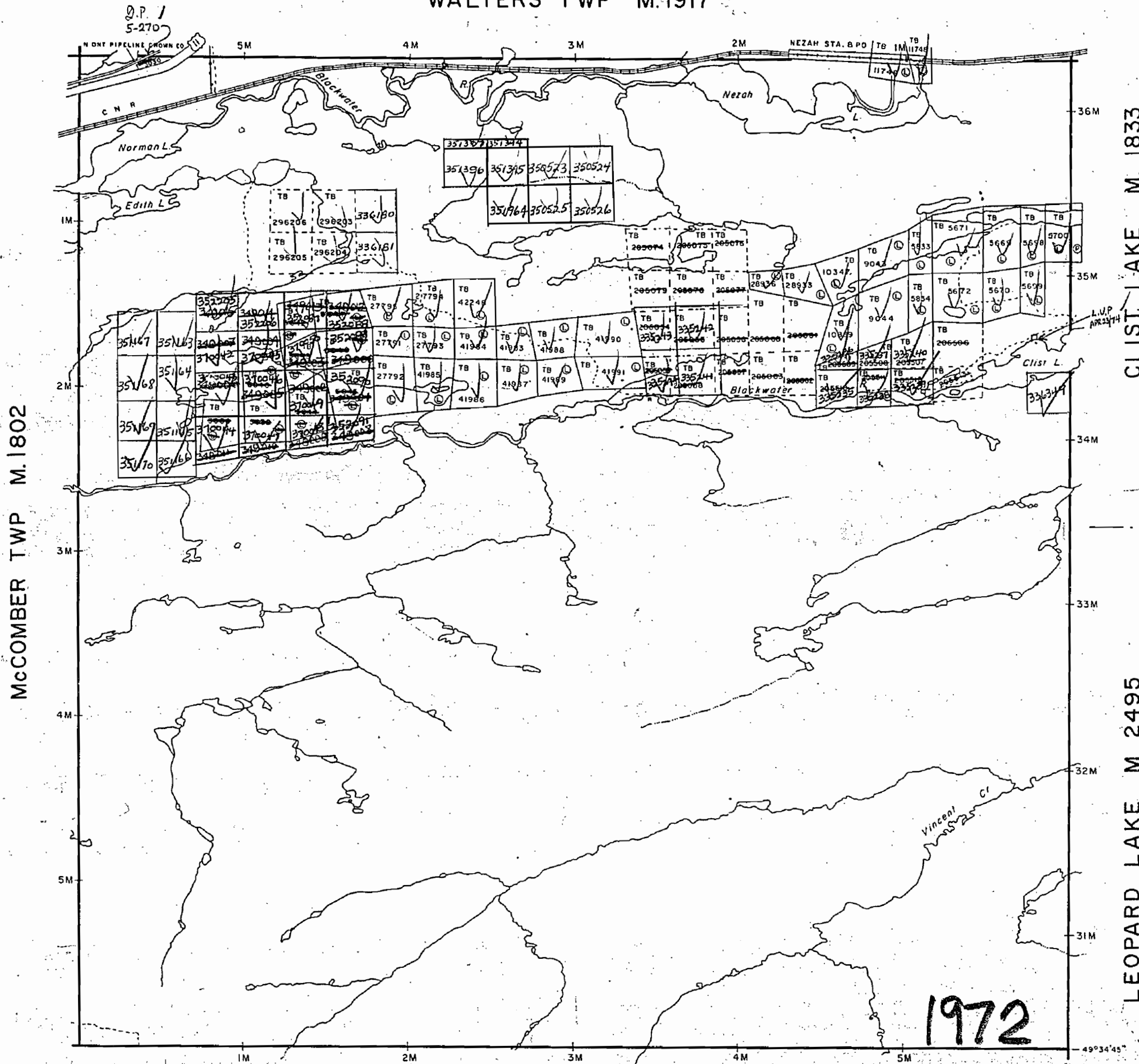
M 1914

1914

WALTERS TWP M.1917

NOTES

400' surface rights reservation along the shores of all lakes and rivers.



LEOPARD LAKE M 2495

LEGEND

- PATENTED LAND (P or ●)
- PATENTED FOR SURFACE RIGHTS ONLY (●)
- LEASE (L)
- LICENSE OF OCCUPATION (L.O.)
- CROWN LAND SALES (C.S.)
- LOCATED LAND (Loc.)
- CANCELLED (C)
- MINING RIGHTS ONLY (M.R.O.)
- SURFACE RIGHTS ONLY (S.R.O.)
- HIGHWAY & ROUTE NO. (Hwy symbol)
- ROADS (Road symbol)
- TRAILS (Trail symbol)
- RAILWAYS (Railway symbol)
- POWER LINES (Power line symbol)
- MARSH OR MUSKEG (Marsh symbol)
- MINES (Mines symbol)

*used only with summer resort locations or when space is limited

TOWNSHIP OF

VINCENT

DISTRICT OF THUNDER BAY

THUNDER BAY

MINING DIVISION

SCALE : 1 INCH = 40 CHAINS (1/2 MILE)

DR. JBK

DATE 20 Mar '72

PLAN NO. M. 1914

BEARDMORE M. 2498

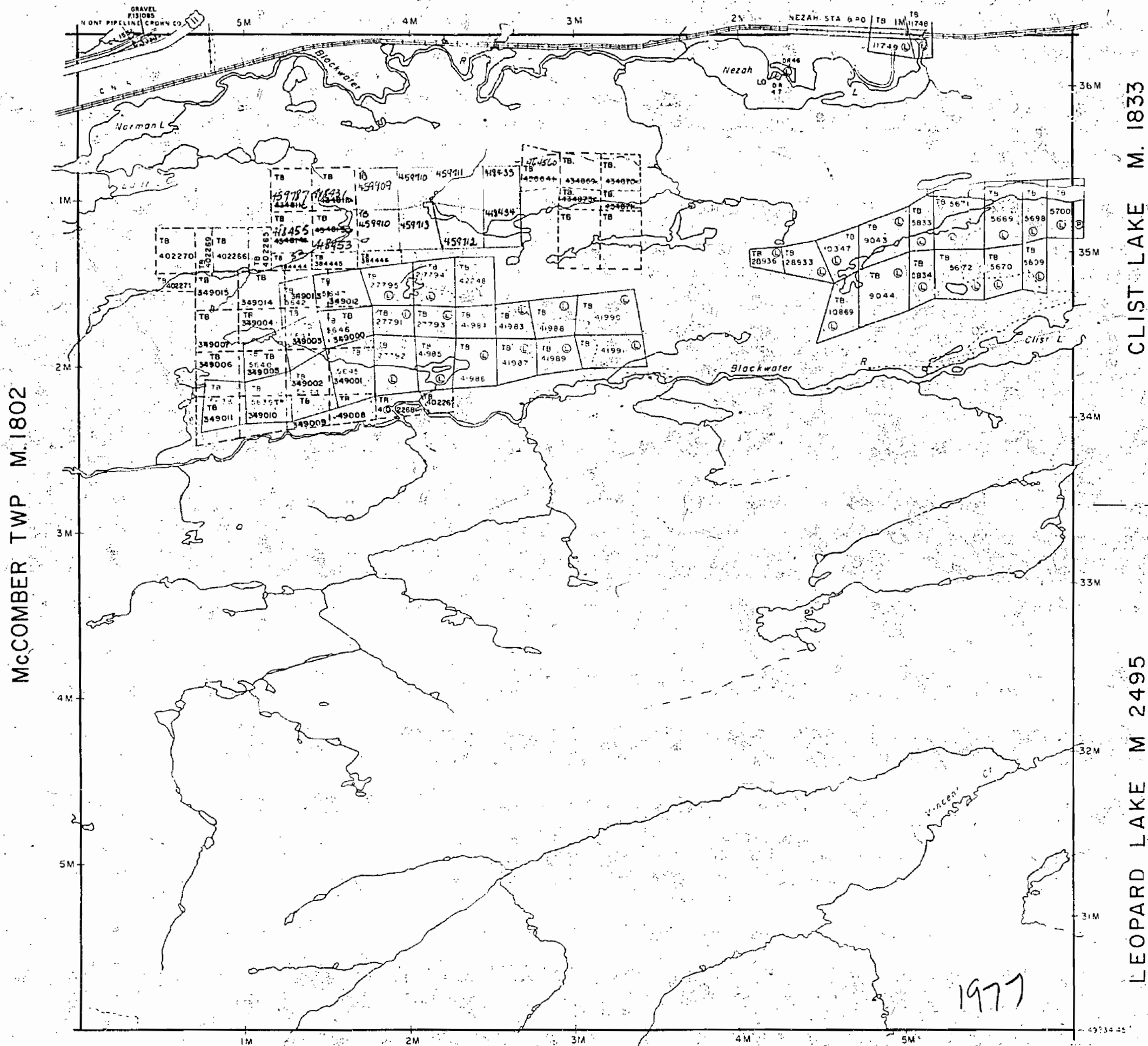
LEOPARD LAKE M. 2495

ONTARIO DEPARTMENT OF MINES AND NORTHERN AFFAIRS

1972

1914

WALTERS TWP. M. 1917



NOTES

400' surface rights reservation along the shores of all lakes and rivers.
January 31, 1977.

LEGEND

- PATENTED LAND P or
- PATENTED FOR SURFACE RIGHTS ONLY C
- LEASE L.O.
- LICENSE OF OCCUPATION C.S.
- CROWN LAND SALE Loc.
- LOCATED LAND C
- CANCELLED M.R.O.
- MINING RIGHTS S.R.O.
- SURFACE RIGHTS
- HIGHWAY & ROUTE NO.
- ROADS
- TRAILS
- RAILWAYS
- POWER LINES
- MARSH OR MUSKEG
- MINES

Used only with summer restrictions or when specifically limited.

MIPICOM DISTRICT

TOWNSHIP OF

VINCENT

DISTRICT OF THUNDER BAY

THUNDER BAY

MINING DIVISION

SCALE: 1 INCH = 40 CHAINS (1.2 MILE)

DATE: 20th or 72 PLANNED: **M. 1914**

ONTARIO
MINISTRY OF NATURAL RESOURCES
SURVEYS AND MAPPING BRANCH

BEARDMORE
M. 2498

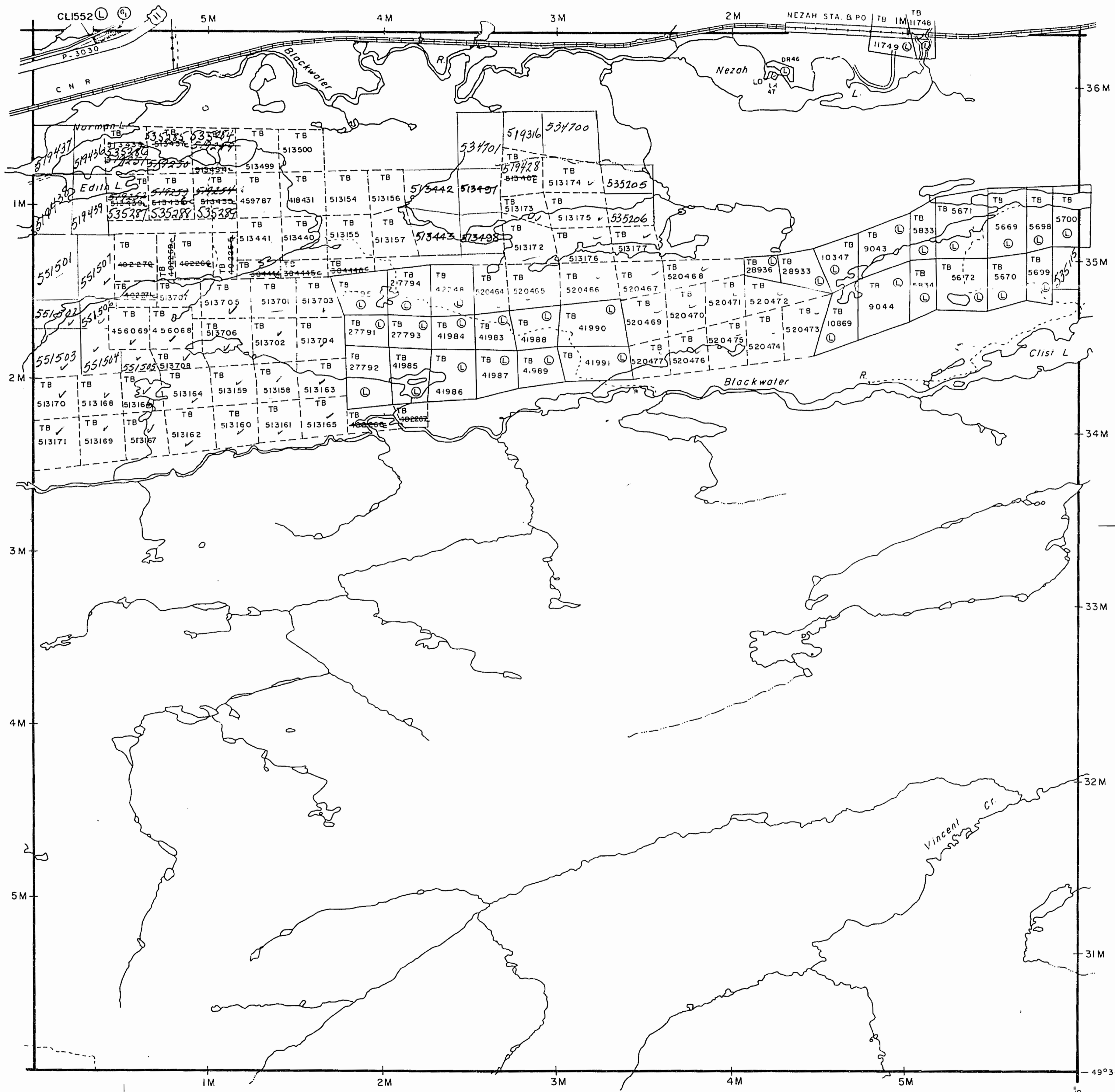
LEOPARD LAKE M. 2495

CLIST LAKE M. 1833

LEOPARD LAKE M. 2495

1977

WALTERS TWP M.1917



NOTES

400' surface rights reservation along the shores of all lakes and rivers.

AREAS WITHDRAWN FROM DISPOSITION

S.R. - SURFACE RIGHTS M.R. - MINING RIGHTS

Description	Order No.	Date	Disposition	File
-------------	-----------	------	-------------	------

SAND AND GRAVEL

Ⓞ GRAVEL - FILE 131085.

LEGEND

- PATENTED LAND Ⓟ or ●
- PATENTED FOR SURFACE RIGHTS ONLY Ⓞ
- LEASE Ⓛ
- LICENSE OF OCCUPATION L.O.
- CROWN LAND SALES C.S.
- LOCATED LAND Loc.
- CANCELLED C.
- MINING RIGHTS ONLY M.R.O.
- SURFACE RIGHTS ONLY S.R.O.
- HIGHWAY & ROUTE NO. Ⓡ
- ROADS —
- TRAILS - - -
- RAILWAYS =
- POWER LINES —|—
- MARSH OR MUSKEG Ⓜ
- MINES Ⓧ

*used only with summer resort locations or when space is limited

TOWNSHIP OF

VINCENT

DISTRICT OF THUNDER BAY

THUNDER BAY

MINING DIVISION

SCALE : 1 INCH = 40 CHAINS (1/2 MILE) APR 3/81

DR. JBK
DATE 20 Mar '72

PLAN NO. M. 1914



Ministry of Natural Resources
Surveys and Mapping Branch
G163
NIPICON DIST FEB 9, 1979


BEARDMORE M. 2498

LEOPARD LAKE M. 2495

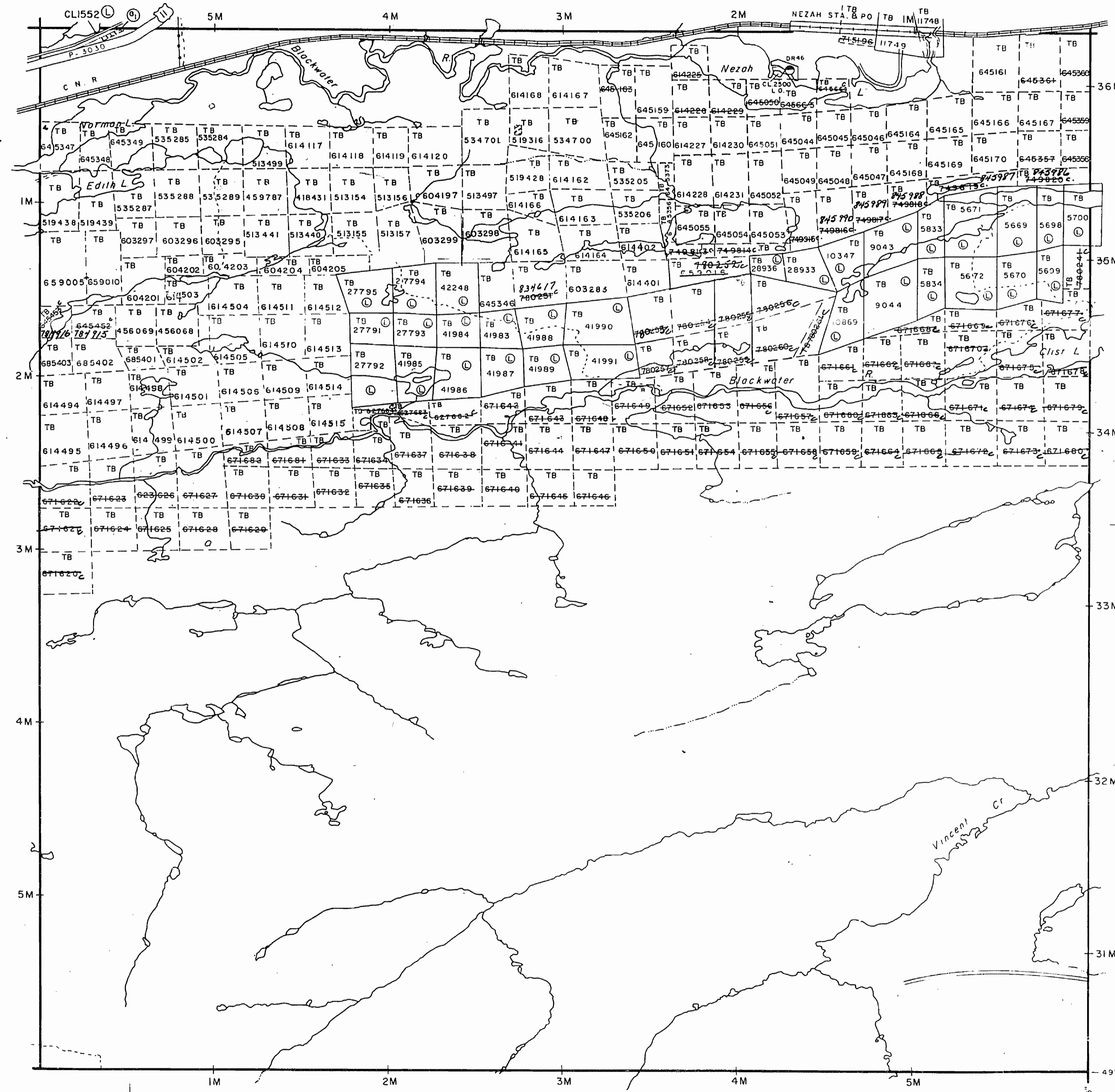
McCOMBER TWP M.1802

CLIST LAKE M. 1833

LEOPARD LAKE M 2495



WALTERS TWP G-171



BEARDMORE
G-7

LEOPARD LAKE G-68

CLIT LAKE G-24

LEOPARD LAKE G-68

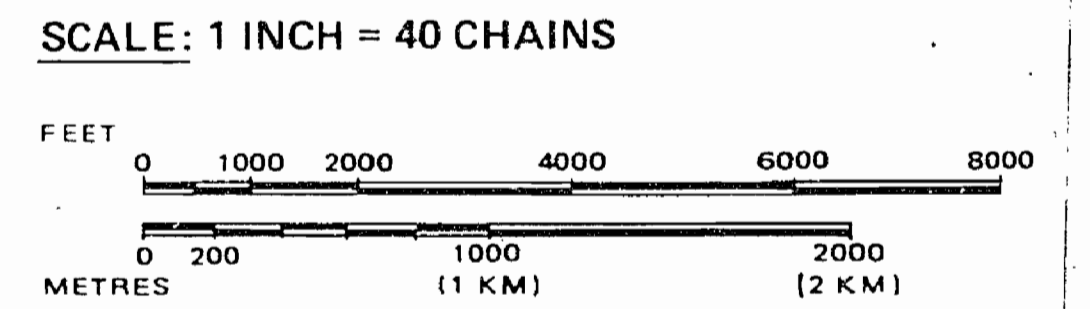
TOWNSHIP
VINCENT
M.N.R. ADMINISTRATIVE DISTRICT
NIPIGON
MINING DIVISION
THUNDER BAY
LAND TITLES REGISTRY DIVISION
THUNDER BAY

SAND AND GRAVEL
① GRAVEL FILE: 131085
② QUARRY PERMIT

LEGEND

PATENTED LAND	⊙ or ⊛
PATENTED FOR SURFACE RIGHTS ONLY	⊙
LEASE	⊙
LICENSE OF OCCUPATION	L.C.
CROWN LAND SALES	C.S.
LOCATED LAND	Loc.
CANCELLED	C.
MINING RIGHTS ONLY	M.R.O.
SURFACE RIGHTS ONLY	S.R.O.
HIGHWAY & ROUTE NO.	17
ROADS	—
TRAILS	---
RAILWAYS	—+—
POWER LINES	— —
MARSH OR MUSKEG	~
MINES	⊙

*used only with summer resort locations or when space is limited



Ministry of Land Management
Natural Resources Branch
Ontario
AUGUST 21, 1984

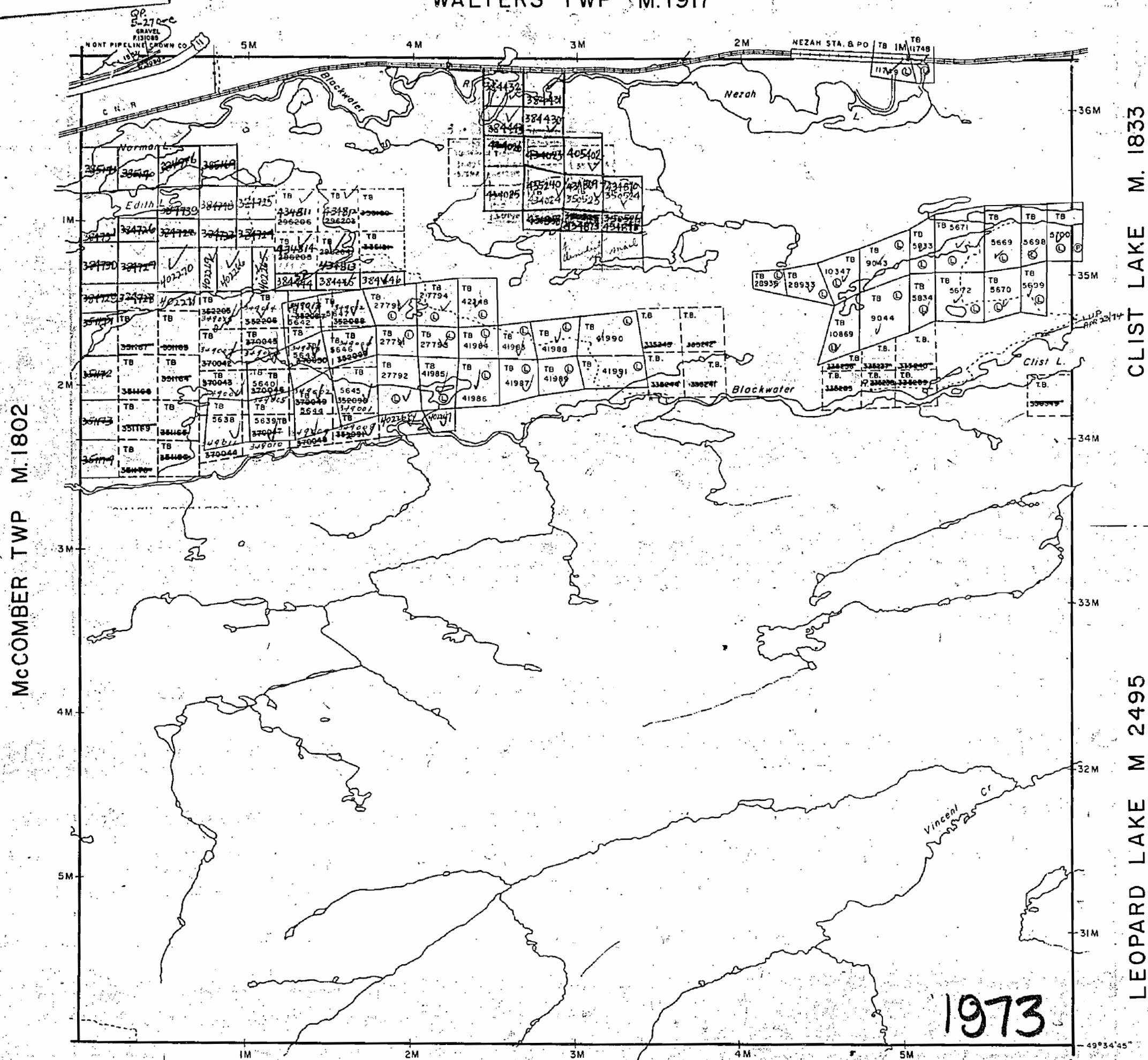
Date FEBRUARY 16th, 1981 Number
G-163

1914

WALTERS TWP M.1917

NOTES

400' surface rights reservation along the shores of lakes and rivers.



CLIST LAKE M. 1833

McCOMBER TWP M.1802

LEOPARD LAKE M 2495

LEGEND

- PATENTED LAND (P) or (●)
 - PATENTED FOR SURFACE RIGHTS ONLY (○)
 - LEASE (L)
 - LICENSE OF OCCUPATION (L.O.)
 - CROWN LAND SALES (C.S.)
 - LOCATED LAND (Loc.)
 - CANCELLED (C.)
 - MINING RIGHTS ONLY (M.R.O.)
 - SURFACE RIGHTS ONLY (S.R.O.)
 - HIGHWAY & ROUTE NO. (17)
 - ROADS (—)
 - TRAILS (---)
 - RAILWAYS (—+—)
 - POWER LINES (—|—)
 - MARSH OR MUSKEG (---)
 - MINES (X)
- * used only with summer resort locations or when space is limited

TOWNSHIP OF
VINCENT
 DISTRICT OF
 THUNDER BAY
 THUNDER BAY
 MINING DIVISION
 SCALE: 1 INCH = 40 CHAINS (1/2 MILE)

BEARDMORE M. 2498

LEOPARD LAKE M. 2495

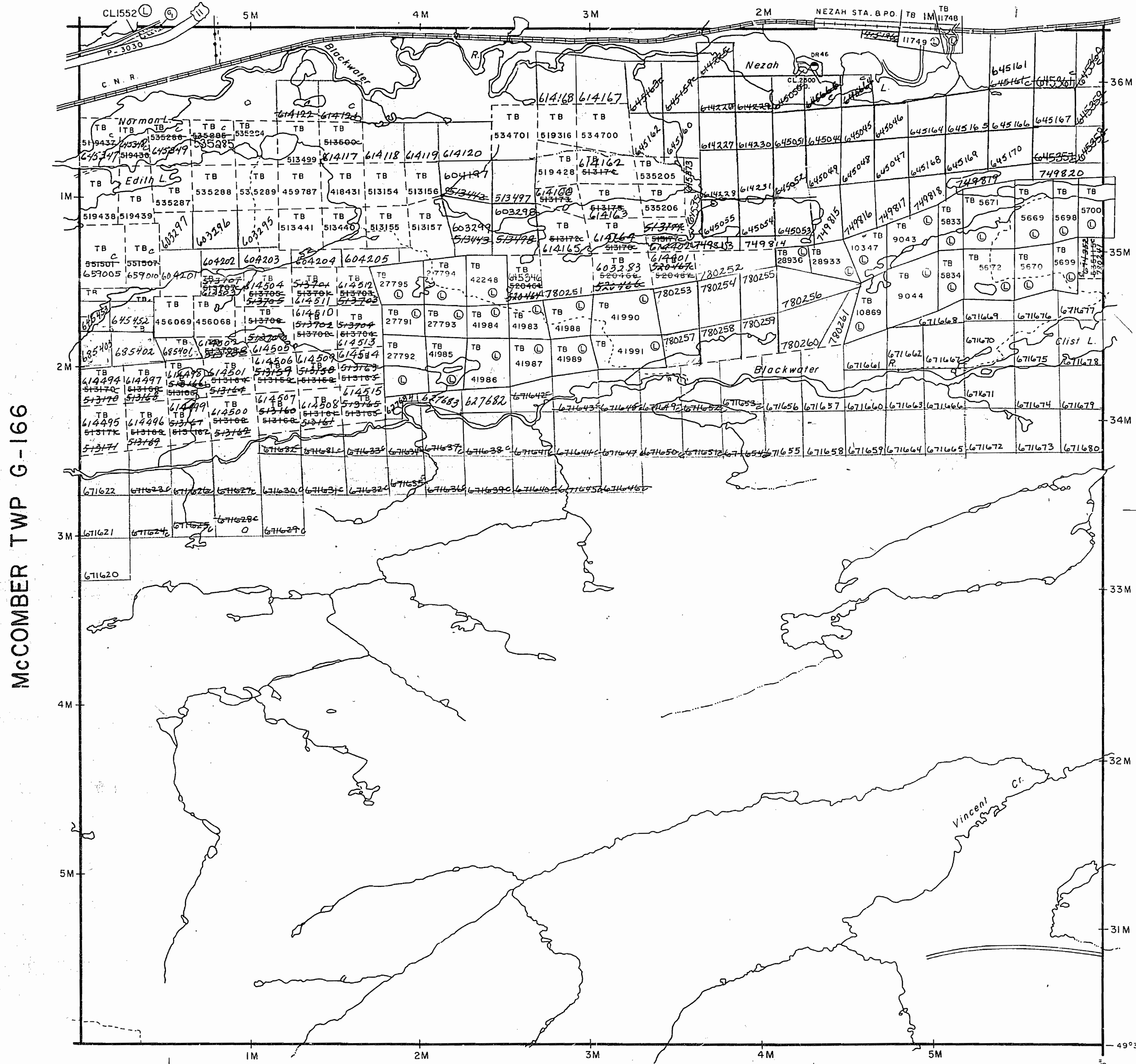
DR. JBK
 DATE 20 Mar. 72
 PLAN NO. **M. 1914**

ONTARIO
 MINISTRY OF NATURAL RESOURCES
 SURVEYS AND MAPPING BRANCH

WALTERS TWP G-171

TOWNSHIP
VINCENT
 M.N.R. ADMINISTRATIVE DISTRICT
NIPIGON & Geraldton
 MINING DIVISION
THUNDER BAY
 LAND TITLES REGISTRY DIVISION
THUNDER BAY

SAND AND GRAVEL
 (4) GRAVEL - FILE No 131085



CLIST LAKE G-24

LEOPARD LAKE G-68

McCOMBER TWP G-166

BEARDMORE
 G-7

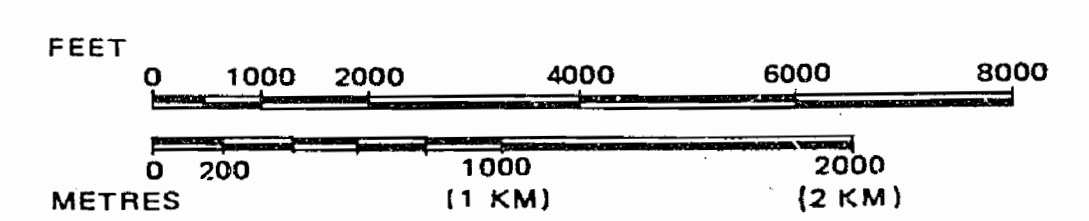
LEOPARD LAKE G-68

LEGEND

- PATENTED LAND (P) or (S)*
- PATENTED FOR SURFACE RIGHTS ONLY (S)*
- LEASE (L)
- LICENSE OF OCCUPATION (L.O.)
- CROWN LAND SALES (C.S.)
- LOCATED LAND (Loc.)
- CANCELLED (C.)
- MINING RIGHTS ONLY (M.R.O.)
- SURFACE RIGHTS ONLY (S.R.O.)
- HIGHWAY & ROUTE NO. (17)
- ROADS (—)
- TRAILS (---)
- RAILWAYS (—+—)
- POWER LINES (—+—+—)
- MARSH OR MUSKEG (—+—+—)
- MINES (X)

*used only with summer resort locations or when space is limited

SCALE: 1 INCH = 40 CHAINS

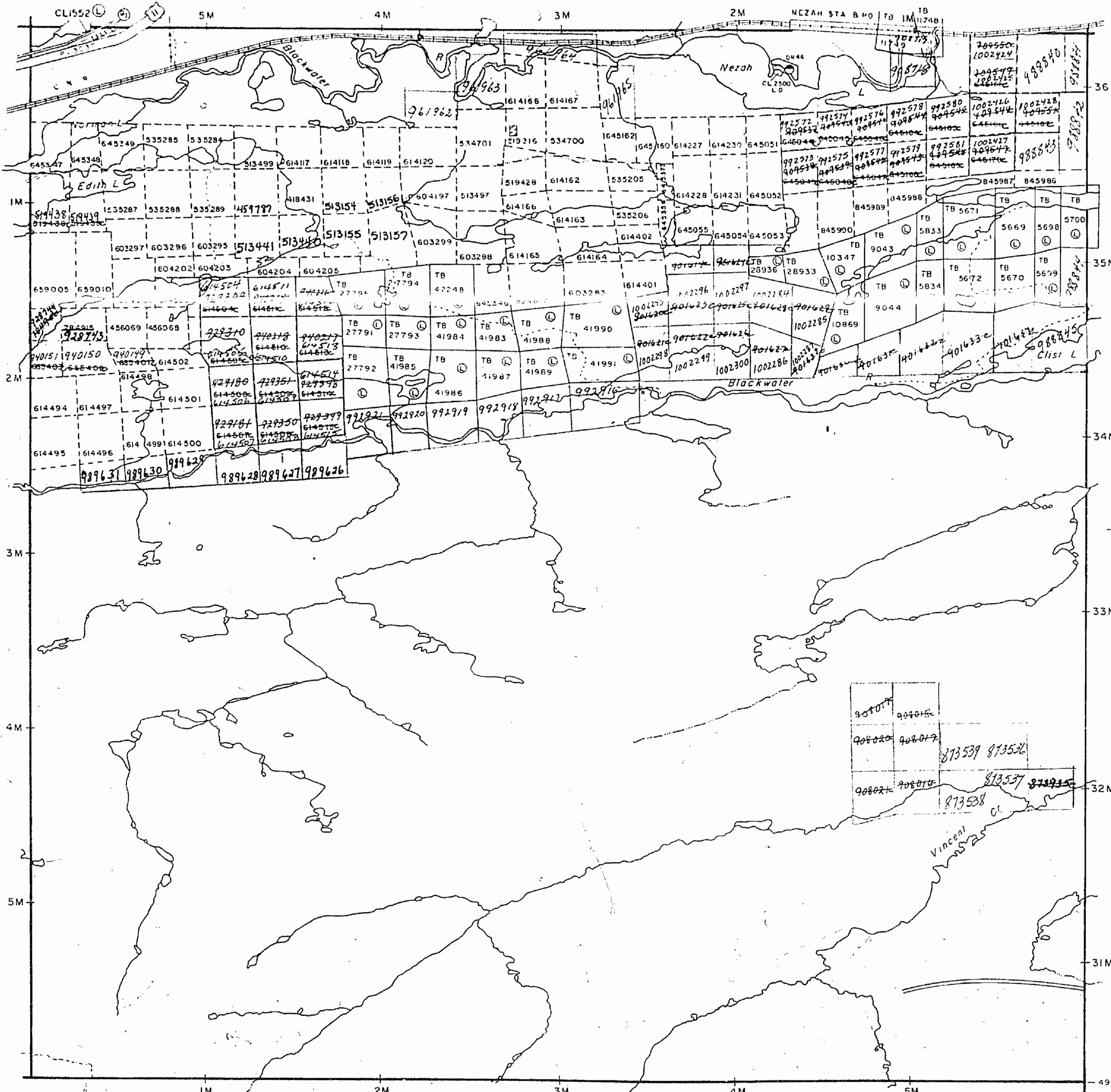


APR 3/81

Ministry of Land Management
 Natural Resources Branch
 Ontario

Date FEBRUARY 16th, 1981 Number
G-163

WALTERS TWP G-171



TOWNSHIP
VINCENT
 M.N.R. ADMINISTRATIVE DISTRICT
NIPIGON
 MINING DIVISION & GERALDTON
THUNDER BAY
 LAND TITLES REGISTRY DIVISION
THUNDER BAY

CLIST LAKE G-24

LEOPARD LAKE G-68


McCOMBER TWP G-166

BEARDMORE
 G-7

LEOPARD LAKE G-68

SAND AND GRAVEL

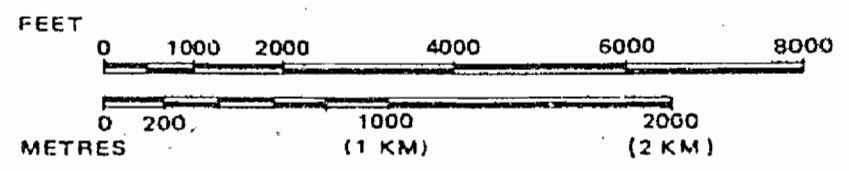
- Ⓜ GRAVEL FILE: 131045
- Ⓞ QUARRY PERMIT



LEGEND

- PATENTED LAND (P or ●)
 - PATENTED FOR SURFACE RIGHTS ONLY (●)
 - LEASE (L)
 - LICENSE OF OCCUPATION (L.O.)
 - CROWN LAND SALES (C.S.)
 - LOCATED LAND (Loc.)
 - CANCELLED (C)
 - MINING RIGHTS ONLY (M.R.O.)
 - SURFACE RIGHTS ONLY (S.R.O.)
 - HIGHWAY & ROUTE NO. (17)
 - ROADS (—)
 - TRAILS (---)
 - RAILWAYS (—+—)
 - POWER LINES (—+—+—)
 - MARSH OR MUSKEG (—+—+—)
 - MINES (X)
- *used only with summer resort locations or when space is limited

SCALE: 1 INCH = 40 CHAINS



Ministry of Natural Resources
 Land Management Branch
 Ontario

Date FEBRUARY 16th, 1981
 Number
 September 13/85 **G-163**

WALTERS TWP G-171

TOWNSHIP

VINCENT

M.N.R. ADMINISTRATIVE DISTRICT

NIPIGON

MINING DIVISION

THUNDER BAY

LAND TITLES REGISTRY DIVISION

THUNDER BAY

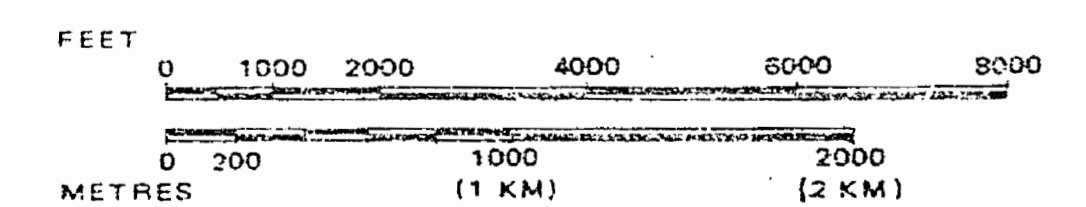
R. - M.R.O. withdrawn Order # W39/98, see Vincent Sup. 163 Landroll

THE INFORMATION THAT APPEARS ON THIS MAP HAS BEEN COMPILED FROM VARIOUS SOURCES AND ACCURACY IS NOT GUARANTEED. THOSE WISHING TO STAKE MINING CLAIMS SHOULD CONSULT WITH THE MINING RECORDER, MINISTRY OF NORTHERN DEVELOPMENT AND MINES, FOR ADDITIONAL INFORMATION ON THE STATUS OF THE LANDS SHOWN HEREON

LEGEND

- PATENTED LAND (P) or *
 - PATENTED FOR SURFACE RIGHTS ONLY (P) or *
 - LEASE (L)
 - LICENSE OF OCCUPATION L.O.
 - CROWN LAND SALES C.S.
 - LOCATED LAND Loc.
 - CANCELLED C.
 - MINING RIGHTS ONLY M.R.O.
 - SURFACE RIGHTS ONLY S.R.O.
 - HIGHWAY & ROUTE NO.
 - ROADS
 - TRAILS
 - RAILWAYS
 - POWER LINES
 - MARSH OR MUSKEG
 - MINES
- *used only with summer resort locations or when space is limited

SCALE: 1 INCH = 40 CHAINS



G-163

Ministry of Land
 Natural Management
 Resources Branch

Ontario
 APRIL 29, 1988

Date: FEBRUARY 1988 Number:

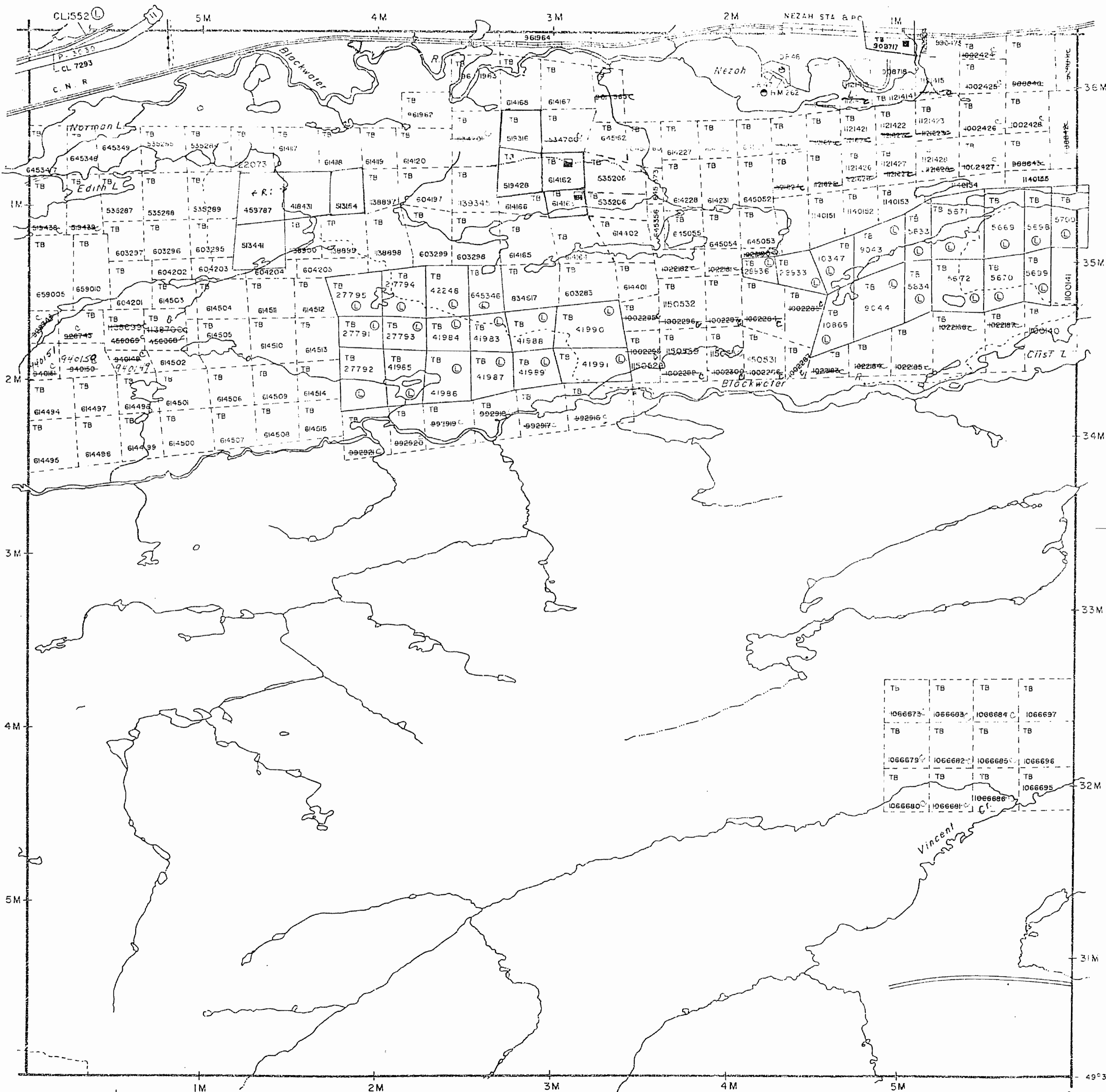
MCCOMBER TWP G-166

CLIST LAKE G-24

LEOPARD LAKE G-68

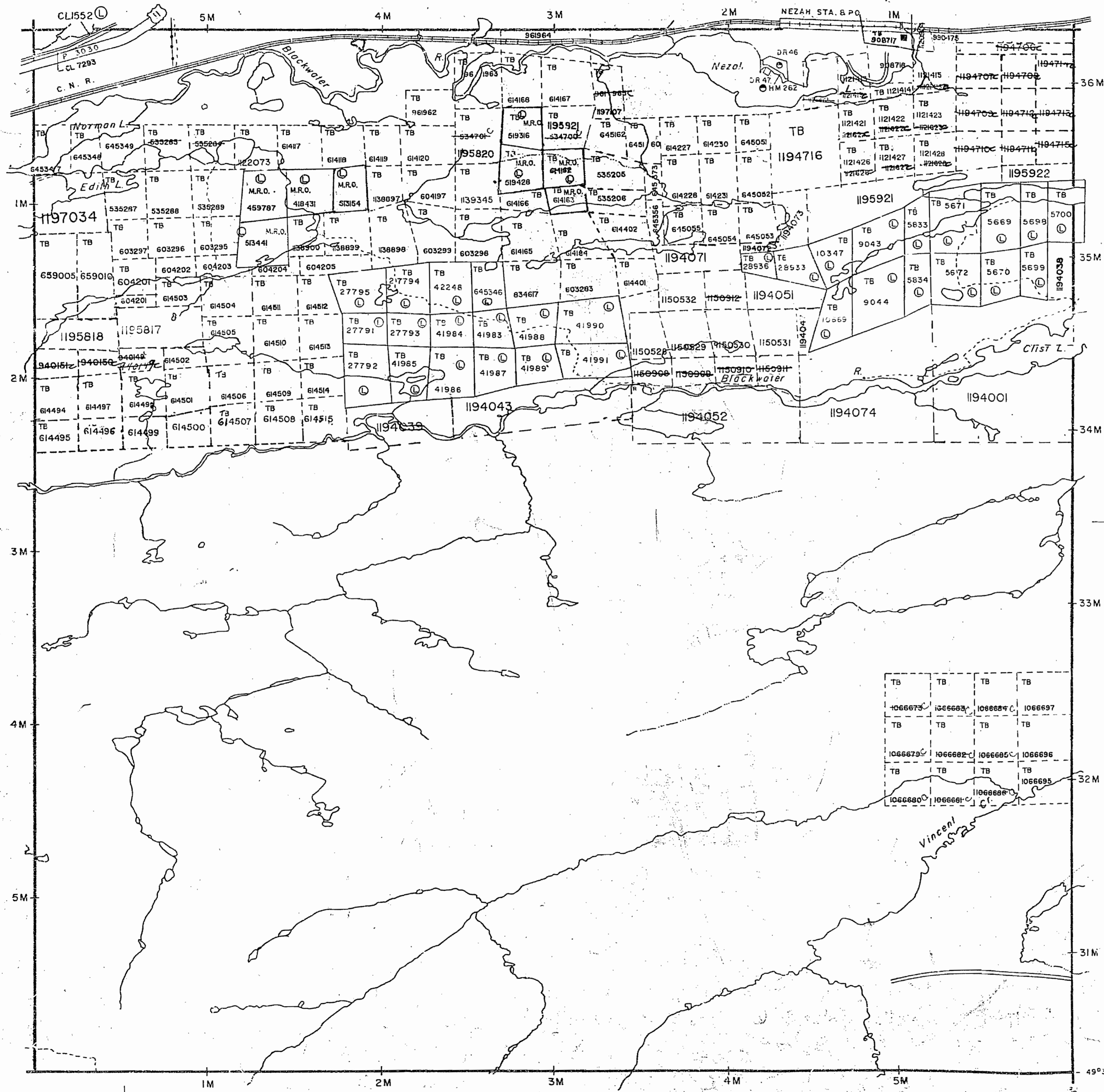
BEARDMORE

LEOPARD LAKE G-68



WALTERS TWP G-171

TOWNSHIP
VINCENT
 M.N.R. ADMINISTRATIVE DISTRICT
NIPIGON
 MINING DIVISION
THUNDER BAY
 LAND TITLES REGISTRY DIVISION
THUNDER BAY



CLIST LAKE G-24

McCOMBER TWP G-166

LEOPARD LAKE G-68

BEARDMORE
G-7

LEOPARD LAKE G-68

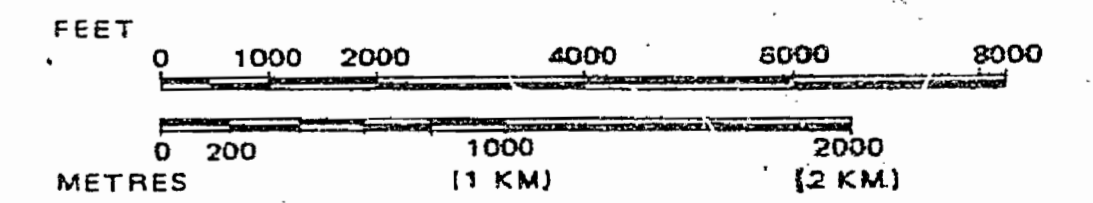
THE INFORMATION THAT APPEARS ON THIS MAP HAS BEEN COMPILED FROM VARIOUS SOURCES AND ACCURACY IS NOT GUARANTEED. THOSE WISHING TO STAKE MINING CLAIMS SHOULD CONSULT WITH THE MINING RECORDER, MINISTRY OF NORTHERN DEVELOPMENT AND MINES, FOR ADDITIONAL INFORMATION ON THE STATUS OF THE LANDS SHOWN HEREON.

RECEIVED
 THUNDER BAY
 MINING DIVISION
 93 NOV 8 PM 1 35

LEGEND

- PATENTED LAND P or *
 - PATENTED FOR SURFACE RIGHTS ONLY ⊙
 - LEASE ⊖
 - LICENSE OF OCCUPATION L.O.
 - CROWN LAND SALES C.S.
 - LOCATED LAND Loc.
 - CANCELLED C.
 - MINING RIGHTS ONLY M.R.O.
 - SURFACE RIGHTS ONLY S.R.O.
 - HIGHWAY & ROUTE NO.
 - ROADS
 - TRAILS
 - RAILWAYS
 - POWER LINES
 - MARSH OR MUSKEG
 - MINES
- LAND USE PERMITS FOR COMMERCIAL TOURISM, OUTPOST, CAMPS used only with summer resort locations or when space is limited

SCALE: 1 INCH = 40 CHAINS



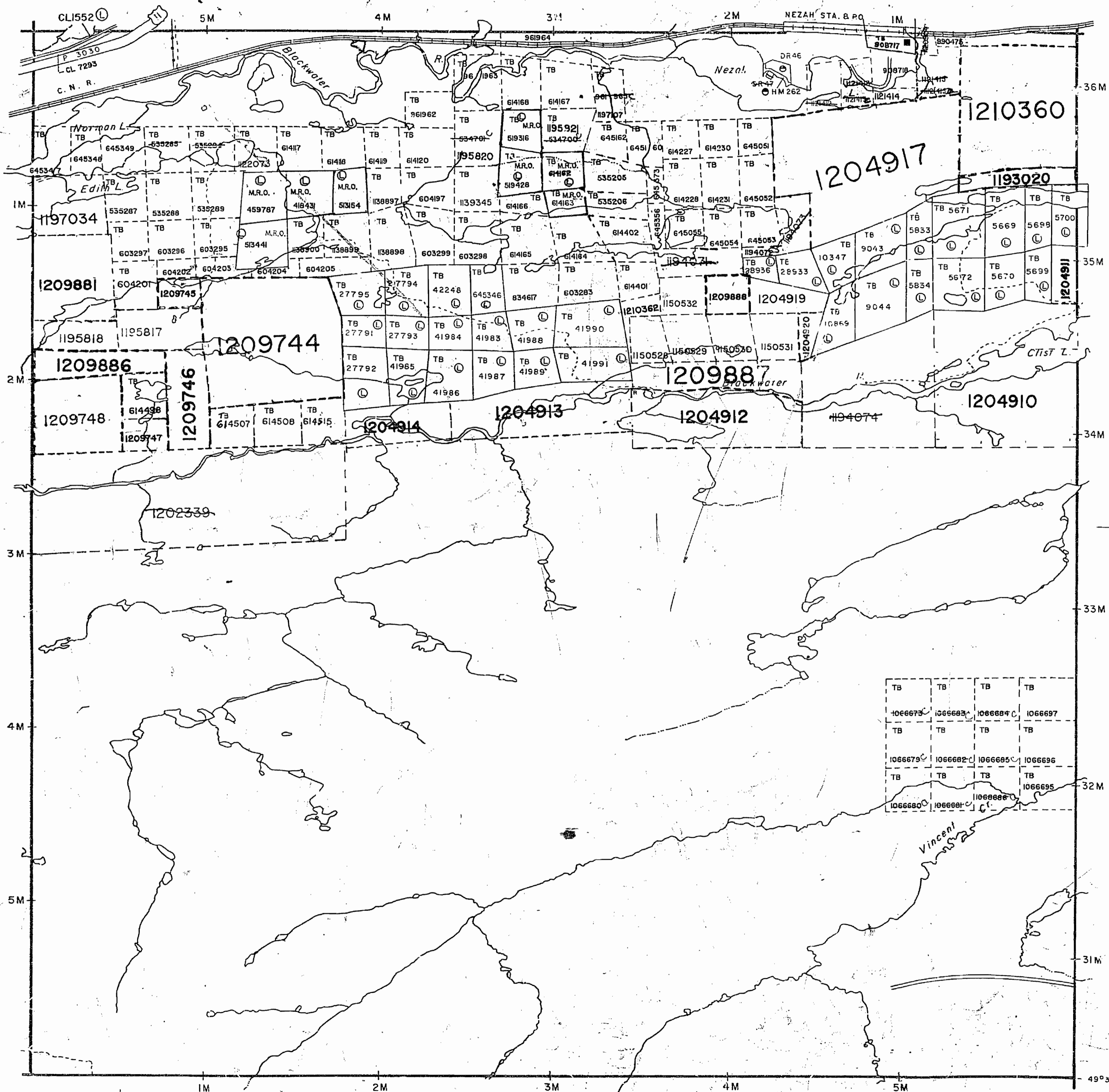
Ministry of Natural Resources Branch
 Ontario
 APRIL 29, 1988

Date FEBRUARY 16th, 1981 Number
G-163

NOV 8, 1993

WALTERS TWP G-171

TOWNSHIP
VINCENT
 M.N.R. ADMINISTRATIVE DISTRICT
NIPIGON
 MINING DIVISION
THUNDER BAY
 LAND TITLES REGISTRY DIVISION
THUNDER BAY



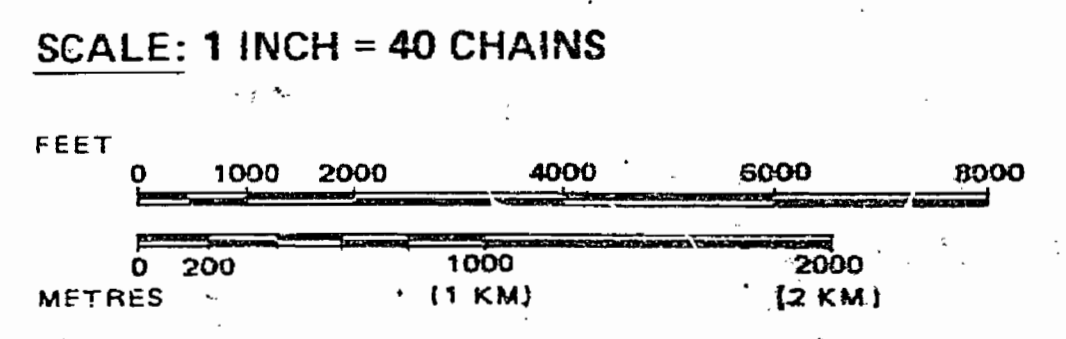
CLIST LAKE G-24

LEOPARD LAKE G-68

Thunder Bay Mining Division
 JUN 17 1996
 RECEIVED
 THE INFORMATION THAT APPEARS ON THIS MAP HAS BEEN COMPILED FROM VARIOUS SOURCES AND ACCURACY IS NOT GUARANTEED. THOSE WISHING TO STAKE MINING CLAIMS SHOULD CONSULT WITH THE MINING RECORDER, MINISTRY OF NORTHERN DEVELOPMENT AND MINES, FOR ADDITIONAL INFORMATION ON THE STATUS OF THE LANDS SHOWN HEREON.

LEGEND

PATENTED LAND	(P) or *
PATENTED FOR SURFACE RIGHTS ONLY	(P)
LEASE	(L)
LICENSE OF OCCUPATION	L.O.
CROWN LAND SALES	C.S.
LOCATED LAND	Loc.
CANCELLED	C.
MINING RIGHTS ONLY	M.R.O.
SURFACE RIGHTS ONLY	S.R.O.
HIGHWAY & ROUTE NO.	17
ROADS	---
TRAILS	- - - -
RAILWAYS	—+—+—+—+—
POWER LINES	—+—+—+—+—
MARSH OR MUSKEG	~ ~ ~ ~
MINES	X
LAND USE PERMITS FOR COMMERCIAL TOURISM, OUTPOST CAMPS used only with summer resort locations or when space is limited	⊙



Ministry of Land
 Natural Resources Management
 Ontario
 APRIL 29 1988

Date FEBRUARY 16th, 1988 Number
G-163

BEARDMORE
 G-7

LEOPARD LAKE G-68

WALTERS TWP G-171

TCWNSHIP

VINCENT

M.N.R. ADMINISTRATIVE DISTRICT

NIPIGON

MINING DIVISION

THUNDER BAY

LAND TITLES REGISTRY DIVISION

THUNDER BAY

THE INFORMATION THAT APPEARS ON THIS MAP HAS BEEN COMPILED FROM VARIOUS SOURCES AND ACCURACY IS NOT GUARANTEED. THOSE WISHING TO STAKE MINING CLAIMS SHOULD CONSULT WITH THE MINING RECORDER, MINISTRY OF NORTHERN DEVELOPMENT AND MINES, FOR ADDITIONAL INFORMATION ON THE STATUS OF THE LANDS SHOWN HEREON.

DATE OF ISSUE

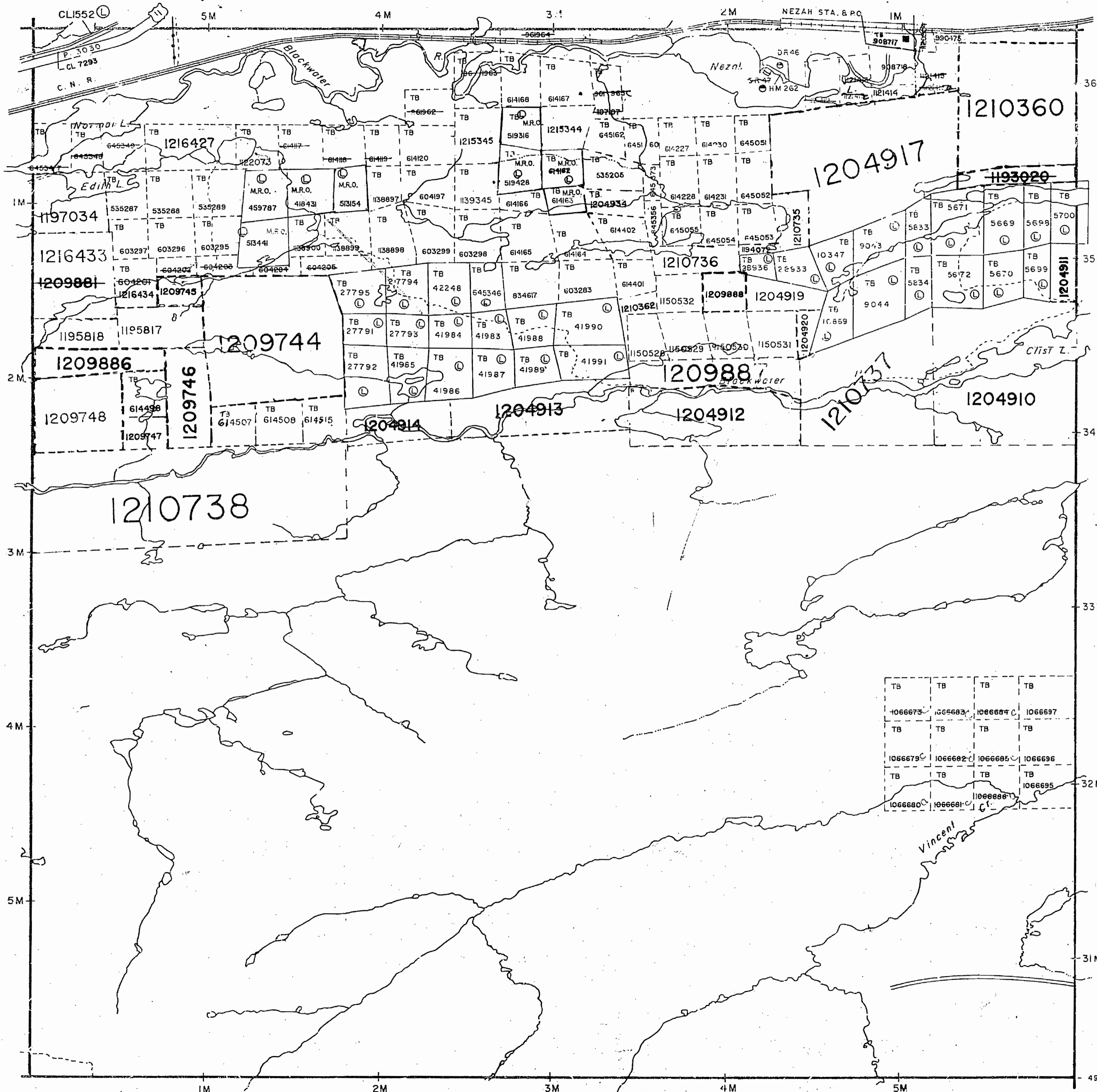
DEC 0 8 1997

PROVINCIAL RECORDING OFFICE - SUDBURY

McCOMBER TWP G-166

CLIST LAKE G-24

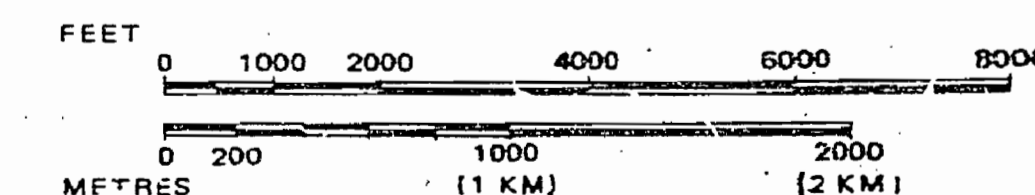
LEOPARD LAKE G-68



LEGEND

- PATENTED LAND (P or * symbol)
- PATENTED FOR SURFACE RIGHTS ONLY (P with slash symbol)
- LEASE (L symbol)
- LICENSE OF OCCUPATION (L.C. symbol)
- CROWN LAND SALES (C.S. symbol)
- LOCATED LAND (Loc. symbol)
- CANCELLED (C. symbol)
- MINING RIGHTS ONLY (M.R.O. symbol)
- SURFACE RIGHTS ONLY (S.R.O. symbol)
- HIGHWAY & ROUTE NO. (Highway symbol)
- ROADS (Road symbol)
- TRAILS (Trail symbol)
- RAILWAYS (Railway symbol)
- POWER LINES (Power line symbol)
- MARSH OR MUSKEG (Marsh symbol)
- MINES (Mine symbol)
- LAND USE PERMITS FOR COMMERCIAL TOURISM, OUTPOST, CAMPS (Permit symbol)
- * used only with summer resort locations or when space is limited

SCALE: 1 INCH = 40 CHAINS



BEARDMORE G-7

LEOPARD LAKE G-68

Ministry of Land Natural Resources Management Branch
Ontario
APRIL 29 1988

Date FEBRUARY 16th, 1987

Number

G-163

WALTERS TWP G-171

TCWNSHIP

VINCENT

M.N.R. ADMINISTRATIVE DISTRICT

NIPIGON

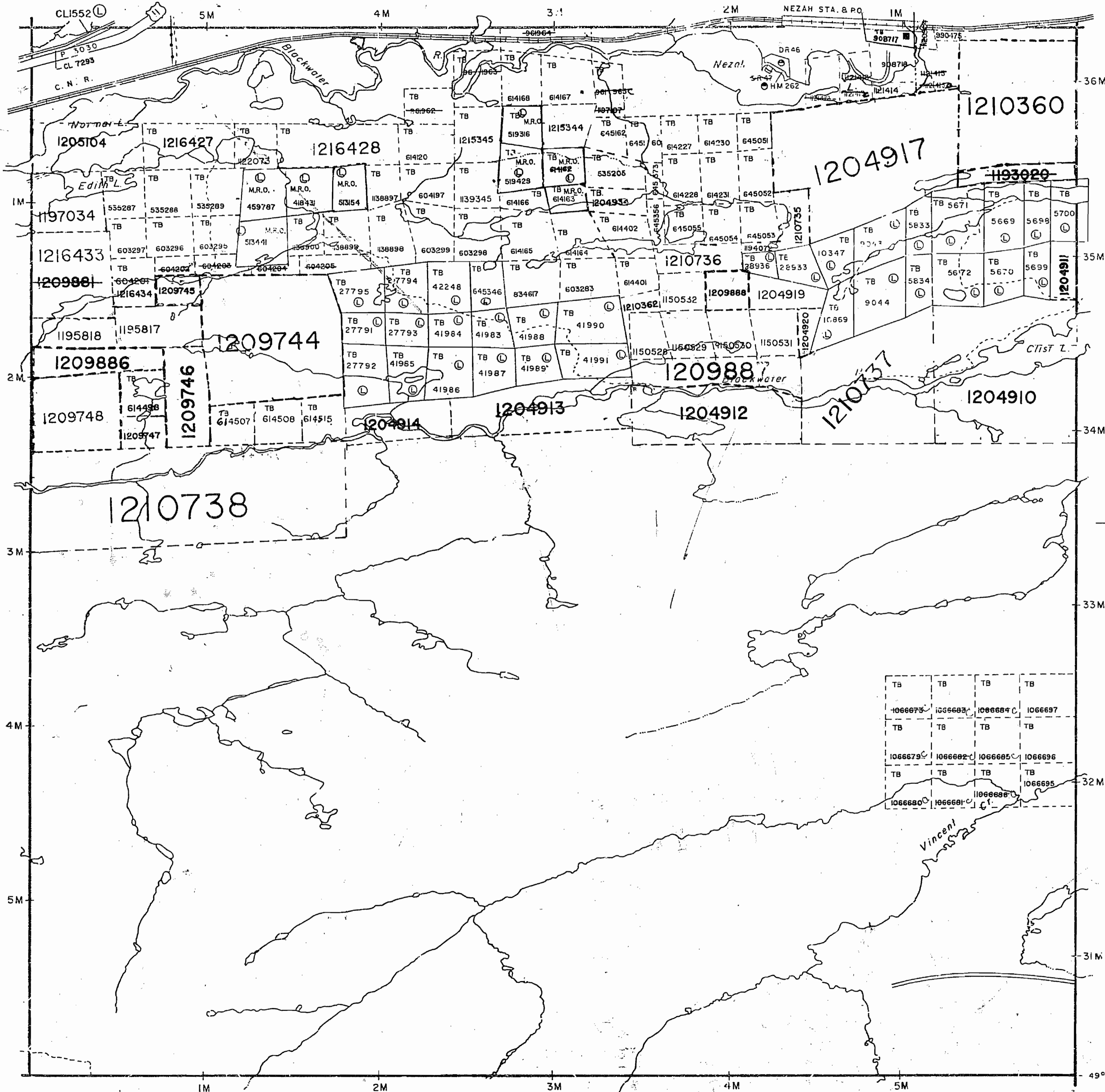
MINING DIVISION

THUNDER BAY

LAND TITLES REGISTRY DIVISION

THUNDER BAY

THE INFORMATION THAT APPEARS ON THIS MAP HAS BEEN COMPILED FROM VARIOUS SOURCES AND ACCURACY IS NOT GUARANTEED. THOSE WISHING TO STAKE MINING CLAIMS SHOULD CONSULT WITH THE MINING RECORDER, MINISTRY OF NORTHERN DEVELOPMENT AND MINES, FOR ADDITIONAL INFORMATION ON THE STATUS OF THE LANDS SHOWN HEREON.

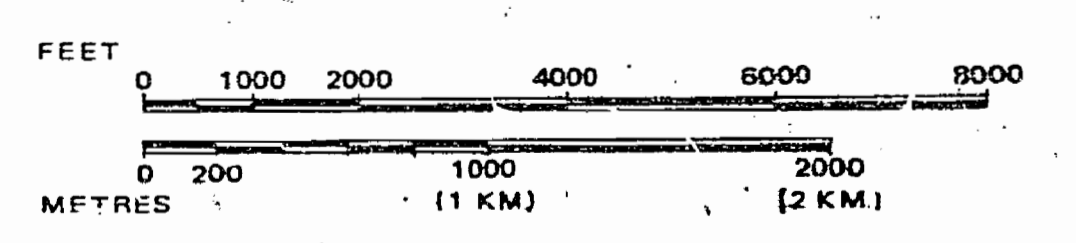


CLIST LAKE G-24
LEOPARD LAKE G-68

LEGEND

- PATENTED LAND (P or ●*)
 - PATENTED FOR SURFACE RIGHTS ONLY (●*)
 - LEASE (○)
 - LICENSE OF OCCUPATION (L.C.)
 - CROWN LAND SALES (C.S.)
 - LOCATED LAND (Loc.)
 - CANCELLED (C.)
 - MINING RIGHTS ONLY (M.R.O.)
 - SURFACE RIGHTS ONLY (S.R.O.)
 - HIGHWAY & ROUTE NO. (Hwy symbol)
 - ROADS (Road symbol)
 - TRAILS (Trail symbol)
 - RAILWAYS (Railway symbol)
 - POWER LINES (Power line symbol)
 - MARSH OR MUSKEG (Marsh symbol)
 - MINES (Mine symbol)
- LAND USE PERMITS FOR COMMERCIAL TOURISM, OUTPOST CAMPS used only with summer resort locations or when space is limited

SCALE: 1 INCH = 40 CHAINS



Ministry of Land Natural Resources Management Branch

Ontario APRIL 29, 1988

Date FEBRUARY 16th, 1981 Number G-163

BEARDMORE G-7

LEOPARD LAKE G-68

WALTERS TWP G-171

TCWNSHIP

VINCENT

M.N.R. ADMINISTRATIVE DISTRICT

NIPIGON

MINING DIVISION

THUNDER BAY

LAND TITLES REGISTRY DIVISION

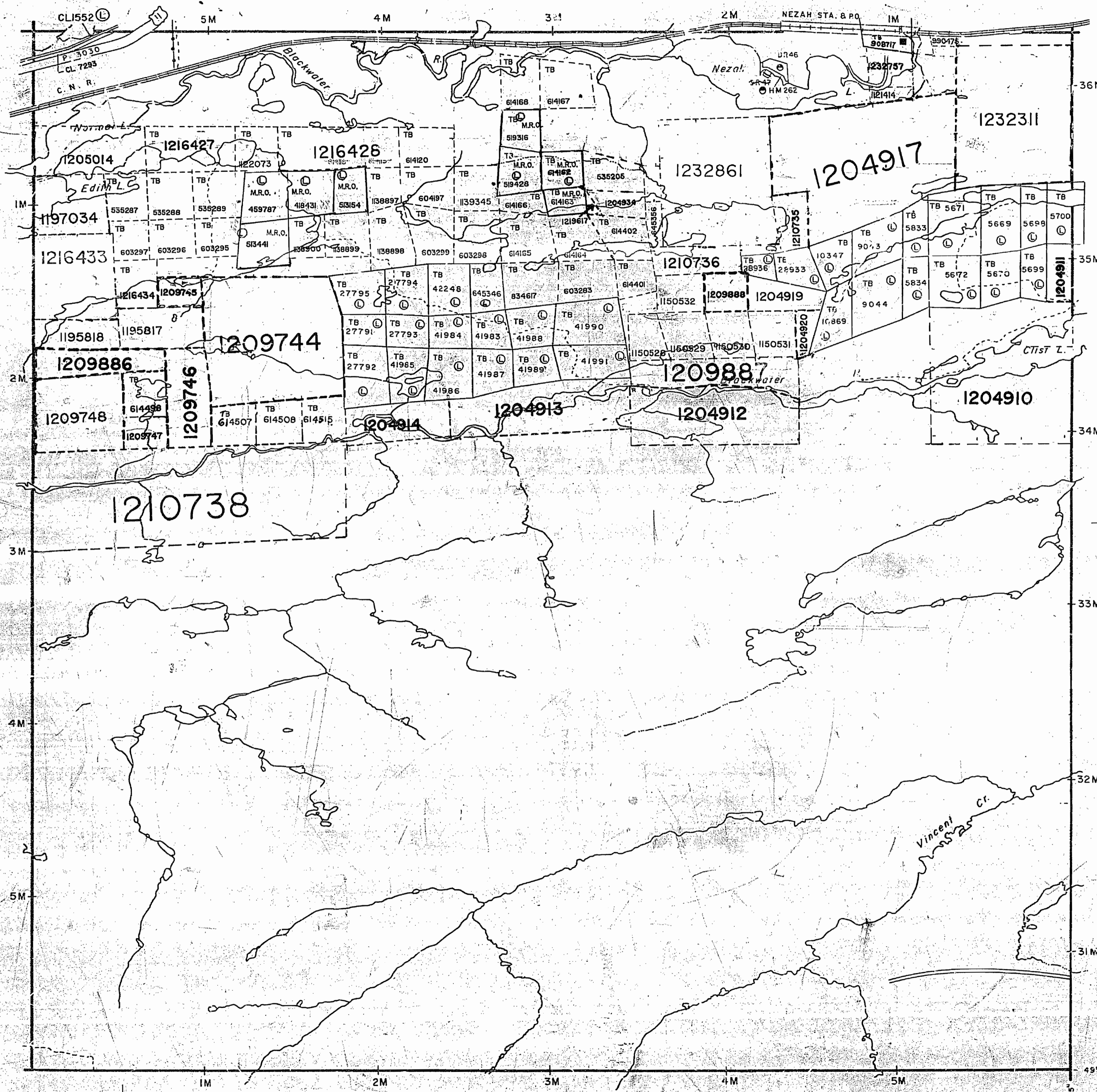
THUNDER BAY

THE INFORMATION THAT APPEARS ON THIS MAP HAS BEEN COMPILED FROM VARIOUS SOURCES AND ACCURACY IS NOT GUARANTEED. THOSE WISHING TO STAKE MINING CLAIMS SHOULD CONSULT WITH THE MINING RECORDER, MINISTRY OF NORTHERN DEVELOPMENT AND MINES, FOR ADDITIONAL INFORMATION ON THE STATUS OF THE LANDS SHOWN HEREON.

McCOMBER TWP G-166

CLIST LAKE G-24


LEOPARD LAKE G-68



LEGEND

- PATENTED LAND P or *
 - PATENTED FOR SURFACE RIGHTS ONLY P*
 - LEASE L
 - LICENSE OF OCCUPATION L.O.
 - CROWN LAND SALES C.S.
 - LOCATED LAND Loc.
 - CANCELLED C.
 - MINING RIGHTS ONLY M.R.O.
 - SURFACE RIGHTS ONLY S.R.O.
 - HIGHWAY & ROUTE NO.
 - ROADS
 - TRAILS
 - RAILWAYS
 - POWER LINES
 - MARSH OR MUSKEG
 - MINES
- LAND USE PERMITS FOR COMMERCIAL TOURISM, OUTPOST CAMPS
*used only with summer resort locations or when space is limited

SCALE: 1 INCH = 40 CHAINS



Ministry of Land
Natural Management
Resources Branch

Ontario
APRIL 29 1988

Date FEBRUARY 16th, 1981

Number

G-163

BEARDMORE
G-7

LEOPARD LAKE G-68

WALTERS TWP G-171

TOWNSHIP

VINCENT

M.N.R. ADMINISTRATIVE DISTRICT

NIPIGON

MINING DIVISION

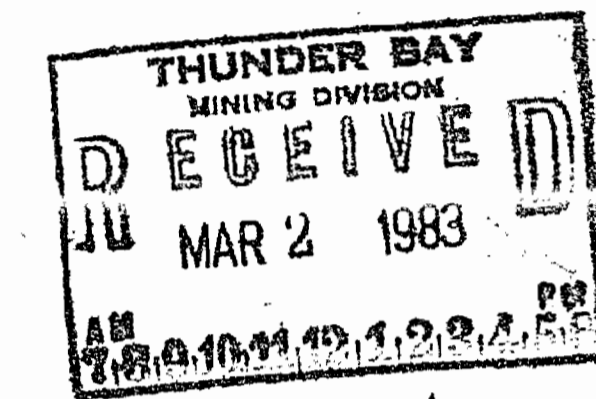
THUNDER BAY

LAND TITLES REGISTRY DIVISION

THUNDER BAY

SAND AND GRAVEL

GRAVEL - FILE No 131085

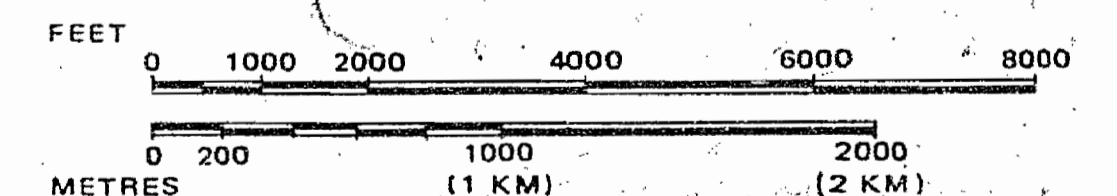


LEGEND

PATENTED LAND	(P) or *
PATENTED FOR SURFACE RIGHTS ONLY	(P)
LEASE	(L)
LICENSE OF OCCUPATION	L.O.
CROWN LAND SALES	C.S.
LOCATED LAND	Loc.
CANCELLED	C.
MINING RIGHTS ONLY	M.R.O.
SURFACE RIGHTS ONLY	S.R.O.
HIGHWAY & ROUTE NO.	(17)
ROADS	(—)
TRAILS	(- - -)
RAILWAYS	(=)
POWER LINES	(—)
MARSH OR MUSKEG	(—)
MINES	(X)

*used only with summer resort locations or when space is limited

SCALE: 1 INCH = 40 CHAINS



APR 3 / 81



Ministry of Natural Resources Land Management Branch

Date FEBRUARY 16th, 1981

Number

G-163

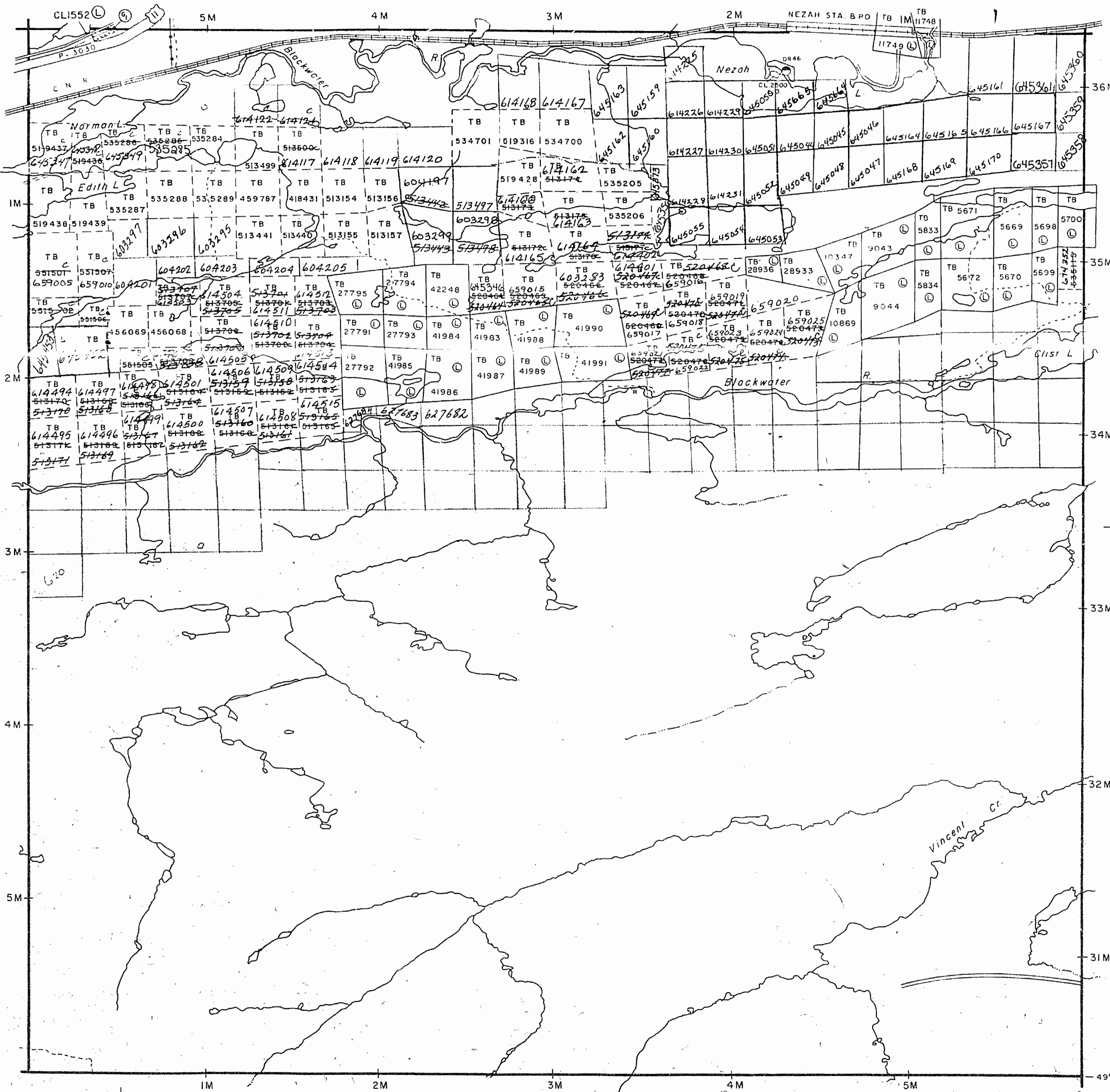
McCOMBER TWP G-166

CLIST LAKE G-24

LEOPARD LAKE G-68

BEARDMORE G-7

LEOPARD LAKE G-68




1914

PLAN OF VINCENT TWP.

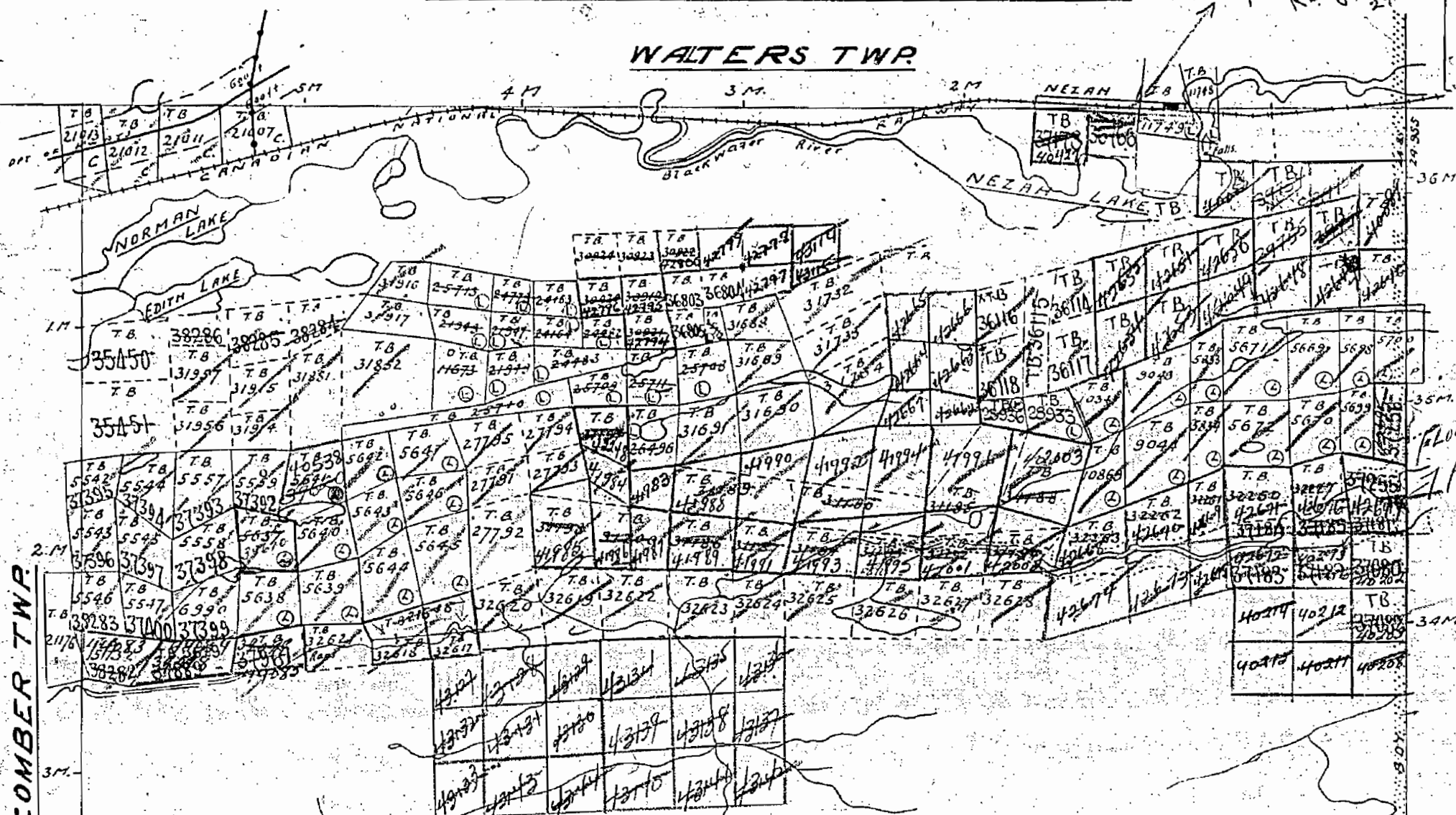
NIPIGON PROVINCIAL FOREST.
PORT ARTHUR MINING DIVISION.
DISTRICT OF THUNDER BAY.

Scale, 40 chains to an inch.



L.U. 156/1290
RES. FILE VINCENT
29 OCT 53

WALTERS TWP.




MS COMBER TWP.

FLOODING RIGHTS

1949

288

VINCENT



Handwritten signature or initials.

WALTERS TWP G-171

TOWNSHIP

VINCENT

M.N.R. ADMINISTRATIVE DISTRICT

NIPIGON

MINING DIVISION


THUNDER BAY

LAND TITLES REGISTRY DIVISION

THUNDER BAY

SAND AND GRAVEL

GRAVEL - FILE No 131085

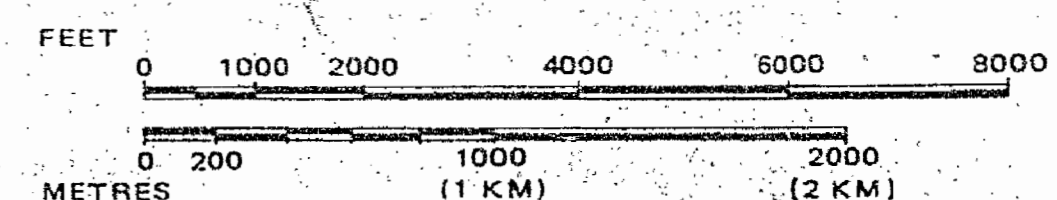


LEGEND

- PATENTED LAND (P or ●*)
- PATENTED FOR SURFACE RIGHTS ONLY (●*)
- LEASE (L)
- LICENSE OF OCCUPATION (L.O.)
- CROWN LAND SALES (C.S.)
- LOCATED LAND (Loc.)
- CANCELLED (C)
- MINING RIGHTS ONLY (M.R.O.)
- SURFACE RIGHTS ONLY (S.R.O.)
- HIGHWAY & ROUTE NO. (17)
- ROADS (—)
- TRAILS (---)
- RAILWAYS (—+—)
- POWER LINES (—+—+—)
- MARSH OR MUSKEG (—+—+—)
- MINES (X)

*used only with summer resort locations or when space is limited

SCALE: 1 INCH = 40 CHAINS



APR 3/81

Ministry of Natural Resources Ontario Land Management Branch

Date FEBRUARY 16th, 1981

Number

G-163

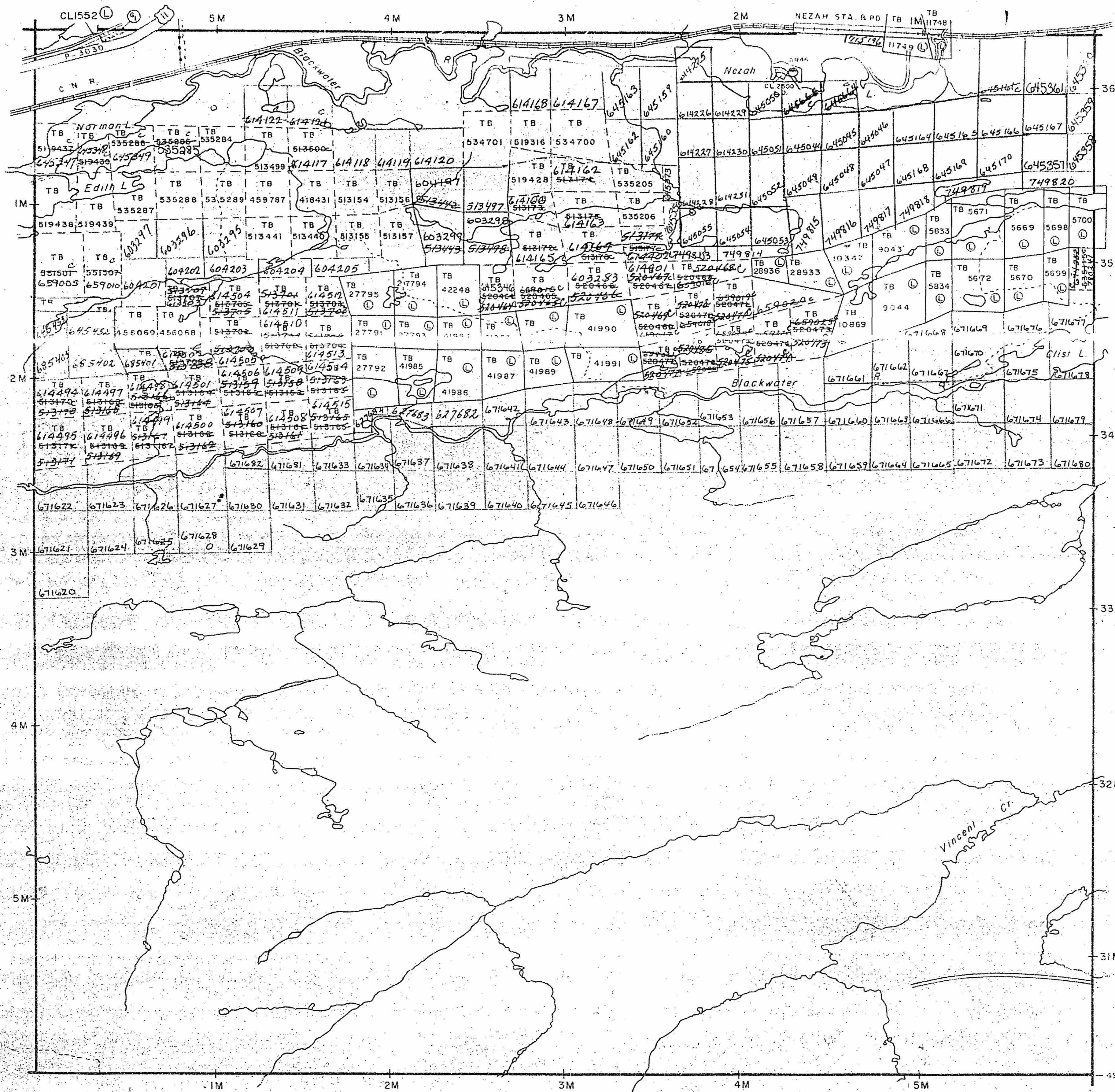
McCOMBER TWP G-166

CLIST LAKE G-24

LEOPARD LAKE G-68

BEARDMORE G-7

LEOPARD LAKE G-68



1914

VINCENT

VINCENT


NIPIGON PROVINCIAL FOREST
PORT ARTHUR MINING DIVISION
DISTRICT OF THUNDER BAY

Scale - 40 Chains - 1 Inch

North Ast

WALTERS

McCOMBER



North Boundary Surveyed by F.M. McComber D.L.S. 1935
 South West Boundaries Surveyed by R.S. Kirkup D.L.S. 1936
 East Boundary Surveyed by Philip J. Demer D.L.S. 1936
 Vincent Creek and Blackwater River Surveyed by F.M. McComber D.L.S. 1936
 Clist Lake Surveyed by F.M. McComber D.L.S. 1936
 Nathan Lake Surveyed by F.M. McComber D.L.S. 1936
 Edith Lake Surveyed by F.M. McComber D.L.S. 1936
 Vincent Creek and Blackwater River Surveyed by F.M. McComber D.L.S. 1936
 Clist Lake Surveyed by F.M. McComber D.L.S. 1936
 Nathan Lake Surveyed by F.M. McComber D.L.S. 1936
 Edith Lake Surveyed by F.M. McComber D.L.S. 1936

1961

1914

RECEIVED
THUNDER BAY
MINING DIVISION
CL 555
79-007 31 PM 3-87

WALTERS TWP G-171

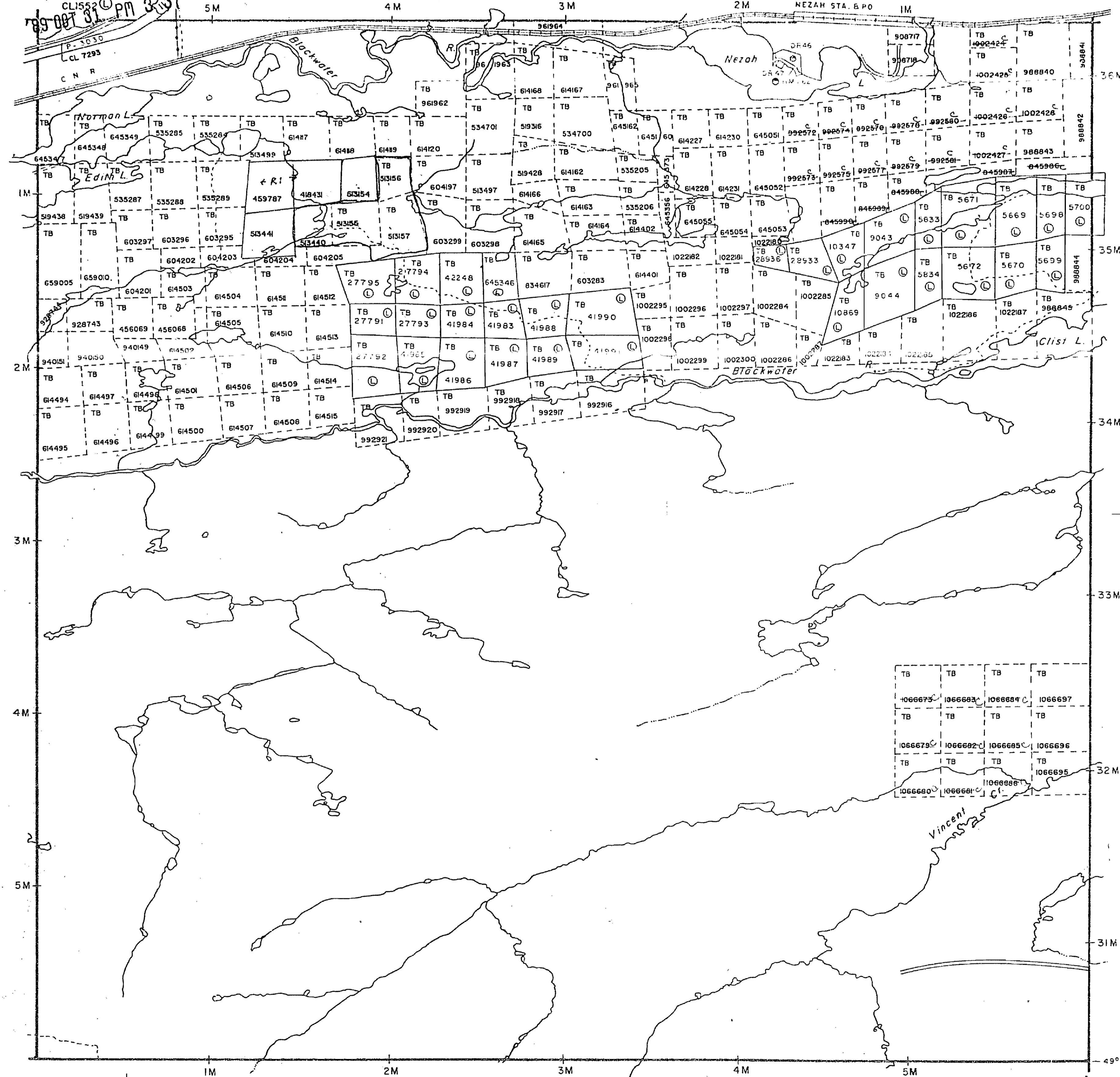
TOWNSHIP
VINCENT
M.N.R. ADMINISTRATIVE DISTRICT
NIPIGON
MINING DIVISION
THUNDER BAY
LAND TITLES REGISTRY DIVISION
THUNDER BAY

R1 - M.R.O. Withdrawn Order H 0139/88 per Vincent Sup. H.S. Kendall

McCOMBER TWP G-166

CLIST LAKE G-24

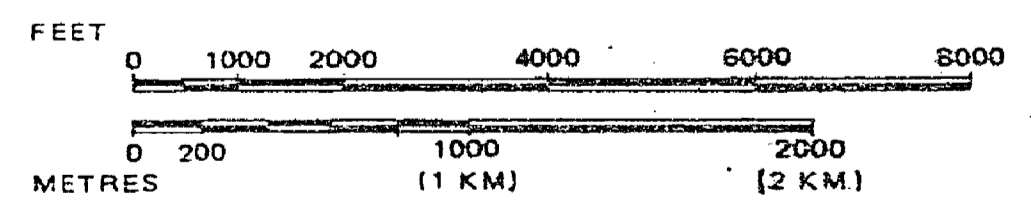
LEOPARD LAKE G-68



LEGEND

- PATENTED LAND
 - PATENTED FOR SURFACE RIGHTS ONLY
 - LEASE
 - LICENSE OF OCCUPATION
 - CROWN LAND SALES
 - LOCATED LAND
 - CANCELLED
 - MINING RIGHTS ONLY
 - SURFACE RIGHTS ONLY
 - HIGHWAY & ROUTE NO.
 - ROADS
 - TRAILS
 - RAILWAYS
 - POWER LINES
 - MARSH OR MUSKEG
 - MINES
- *used only with summer resort locations or when space is limited

SCALE: 1 INCH = 40 CHAINS



Ministry of Land
Natural Management
Resources Branch

Ontario
APRIL 29 1988

Date FEBRUARY 16th, 1981

Number

G-163

BEARDMORE
G-7

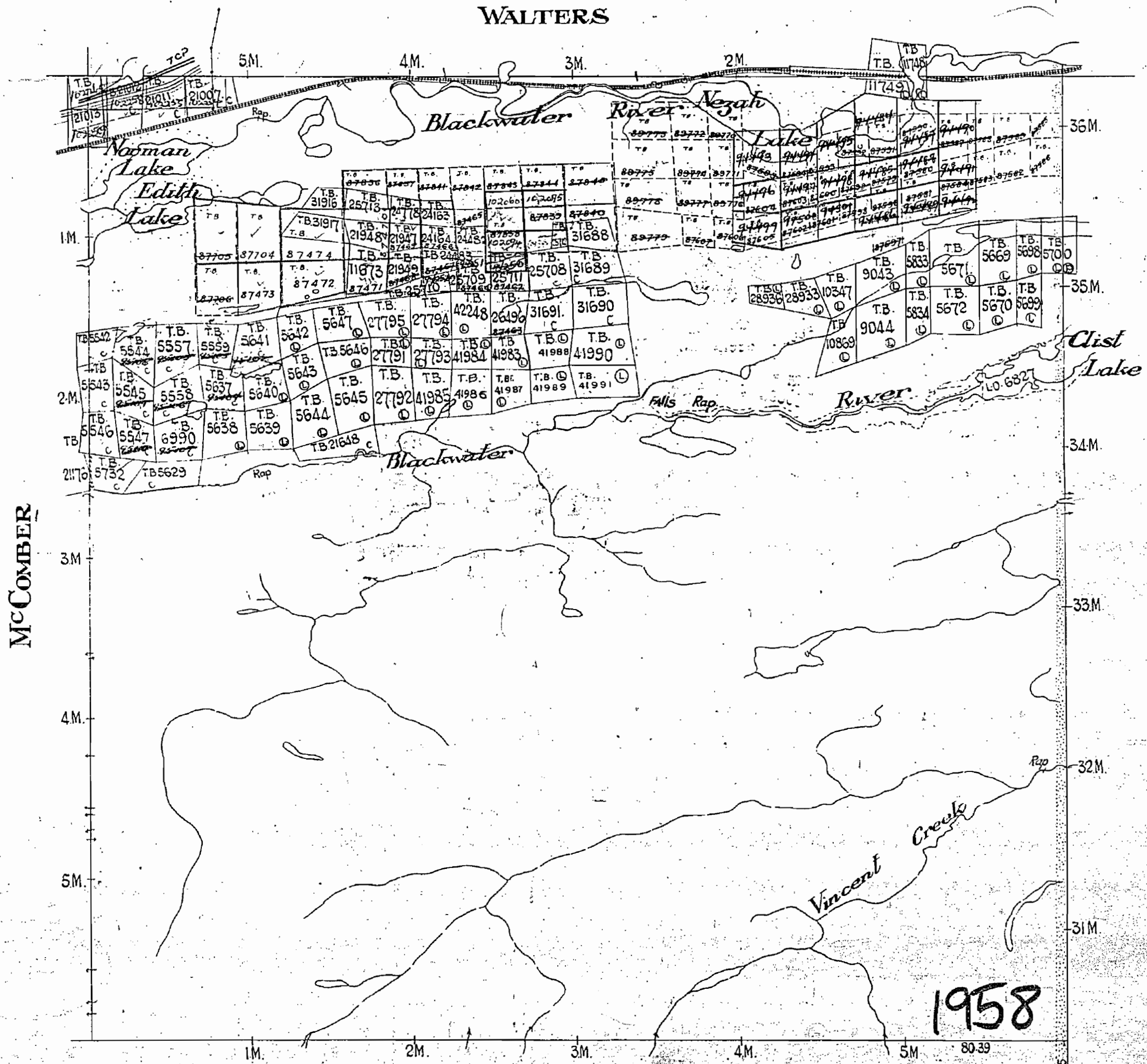
LEOPARD LAKE G-68

1914

VINCENT
NIPIGON PROVINCIAL FOREST
PORT ARTHUR MINING DIVISION
DISTRICT OF THUNDER BAY

Scale: - 40 Chains - 1 Inch

North Ast



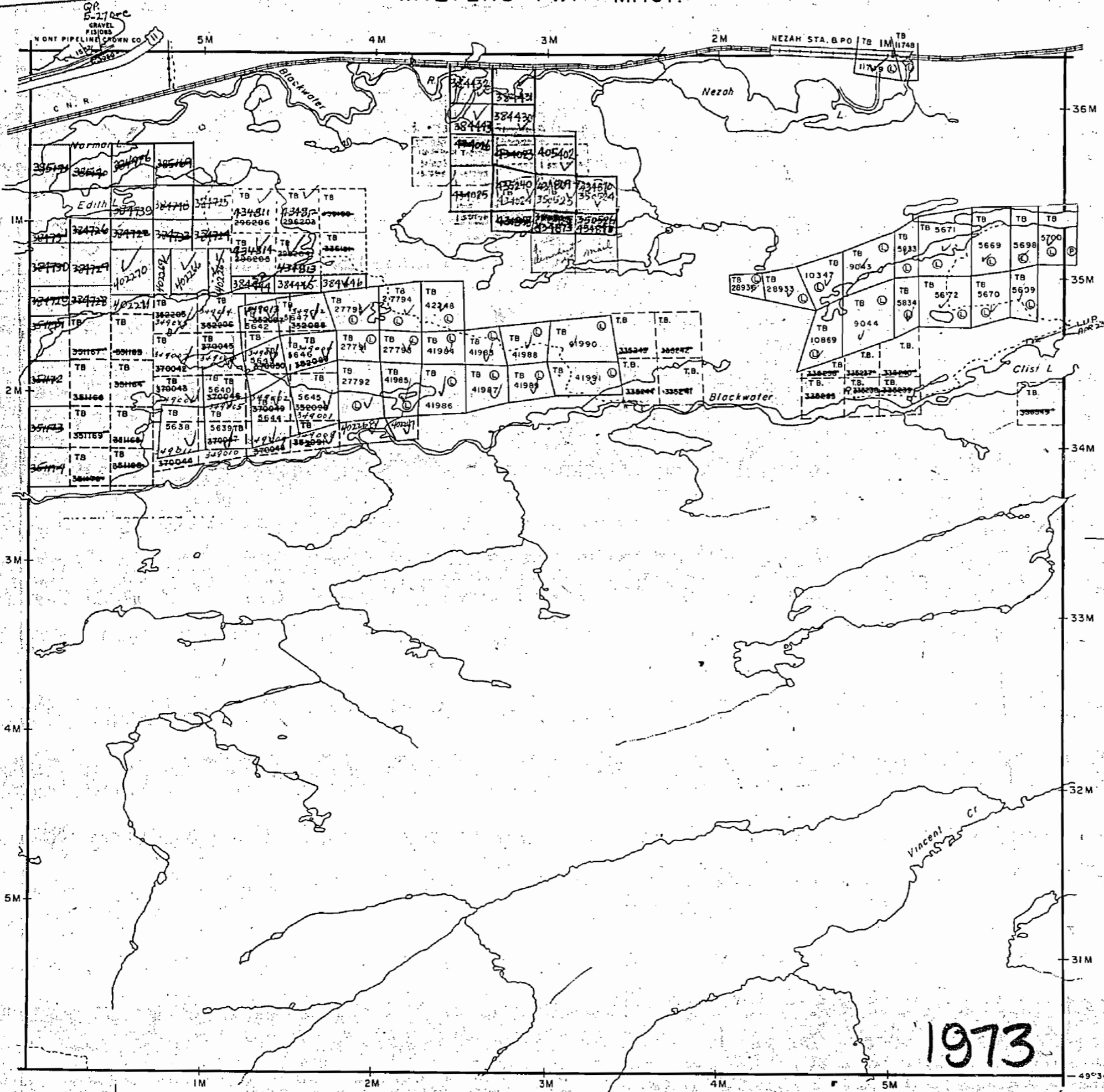
North Boundary Surveyed by E.M. Quarrie OLS. 1935
 South & West Boundaries Surveyed by R.S. Kirkup OLS. 1936
 East Boundary (East Boundary Nipigon Provincial Forest) Surveyed by Phillips & Benner OLS. 1916 Shown thus
 Canadian National Railway (taken from Right of Way Plan by E. Fitzmaurice OLS. 1919 Right of Way 100 Feet Wide)
 Lakes and Rivers from Long Lac Sheet, National Topographic Series
 Power Transmission Line 100 Feet wide, surveyed by J.K. Benner OLS. 1936 For Sturgeon River Gold Mines Ltd Shown thus File 109429
 Kings Highway and 1200 ft Reservation from Dept. of Highways Plans No. P2544.28 File 122352. See O.C. dated Nov 9th & Dec 6th 1939 File 12757
 Parcels marked © are Patented
 Parcels marked ⊙ are Leased
 Parcels marked LO are under License of Occupation
 400 Reserve to the Dept. of L. & F.
 shown thus

1958
 M 1914
 288

VINCENT I.M.P. No. 1914

1914

WALTERS TWP. M.1917



NOTES

400' surface rights reservation along the shores of lakes and rivers.

LEGEND

PATENTED LAND	Ⓟ or Ⓠ
PATENTED FOR SURFACE RIGHTS ONLY	Ⓡ
LEASE	Ⓛ
LICENSE OF OCCUPATION	L.O.
CROWN LAND SALES	C.S.
LOCATED LAND	Loc.
CANCELLED	C.
MINING RIGHTS ONLY	M.R.O.
SURFACE RIGHTS ONLY	S.R.O.
HIGHWAY & ROUTE NO.	17
ROADS	— — — — —
TRAILS	— · — · — · —
RAILWAYS	— — — — —
POWER LINES	— — — — —
MARSH OR MUSKEG	— · — · — · —
MINES	X

*used only with summer resort locations or when space is limited

TOWNSHIP OF

VINCENT

DISTRICT OF THUNDER BAY

THUNDER BAY MINING DIVISION

SCALE: 1 INCH = 40 CHAINS (1/2 MILE)

DR. JBK

DATE 20 Mar '72

PLAN NO. **M.1914**

ONTARIO

MINISTRY OF NATURAL RESOURCES

SURVEYS AND MAPPING BRANCH

BEARDMORE M. 2498

LEOPARD LAKE M. 2495

CLIST LAKE M. 1833

LEOPARD LAKE M. 2495

1973

WALTERS TWP G-171

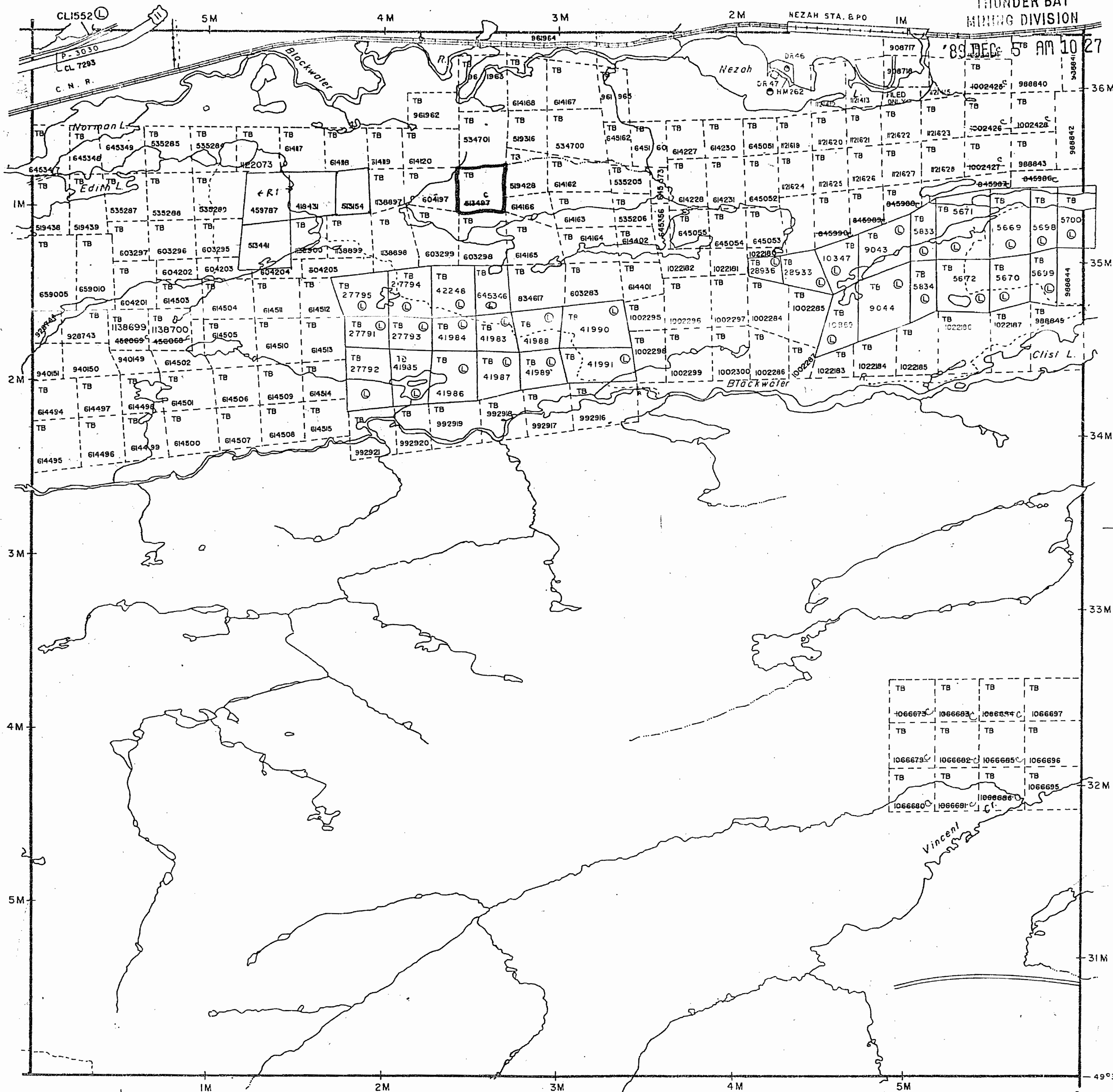
RECEIVED
THUNDER BAY
MINING DIVISION

TOWNSHIP
VINCENT
M.N.R. ADMINISTRATIVE DISTRICT
NIPIGON
MINING DIVISION
THUNDER BAY
LAND TITLES REGISTRY DIVISION
THUNDER BAY

R1 - M.R.O. withdrawn Order H 1039/88 per Vincent Sup. 163 Landroll

CLIST LAKE G-24

LEOPARD LAKE G-68



McCOMBER TWP G-166

BEARDMORE
G-7

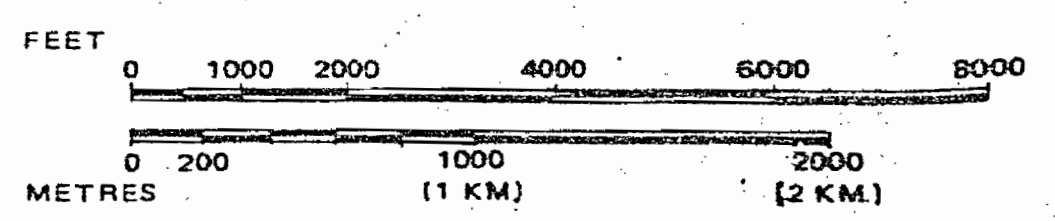
LEOPARD LAKE G-68

LEGEND

- PATENTED LAND (P or *)
- PATENTED FOR SURFACE RIGHTS ONLY (P with dot)
- LEASE (L)
- LICENSE OF OCCUPATION (L.O.)
- CROWN LAND SALES (C.S.)
- LOCATED LAND (Loc.)
- CANCELLED (C)
- MINING RIGHTS ONLY (M.R.O.)
- SURFACE RIGHTS ONLY (S.R.O.)
- HIGHWAY & ROUTE NO. (17)
- ROADS (— — — — —)
- TRAILS (--- --- ---)
- RAILWAYS (—+—+—+—)
- POWER LINES (— — — — —)
- MARSH OR MUSKEG (wavy lines)
- MINES (X)

*used only with summer resort locations or when space is limited

SCALE: 1 INCH = 40 CHAINS



Ministry of Land
Natural Resources Management
Resources Branch

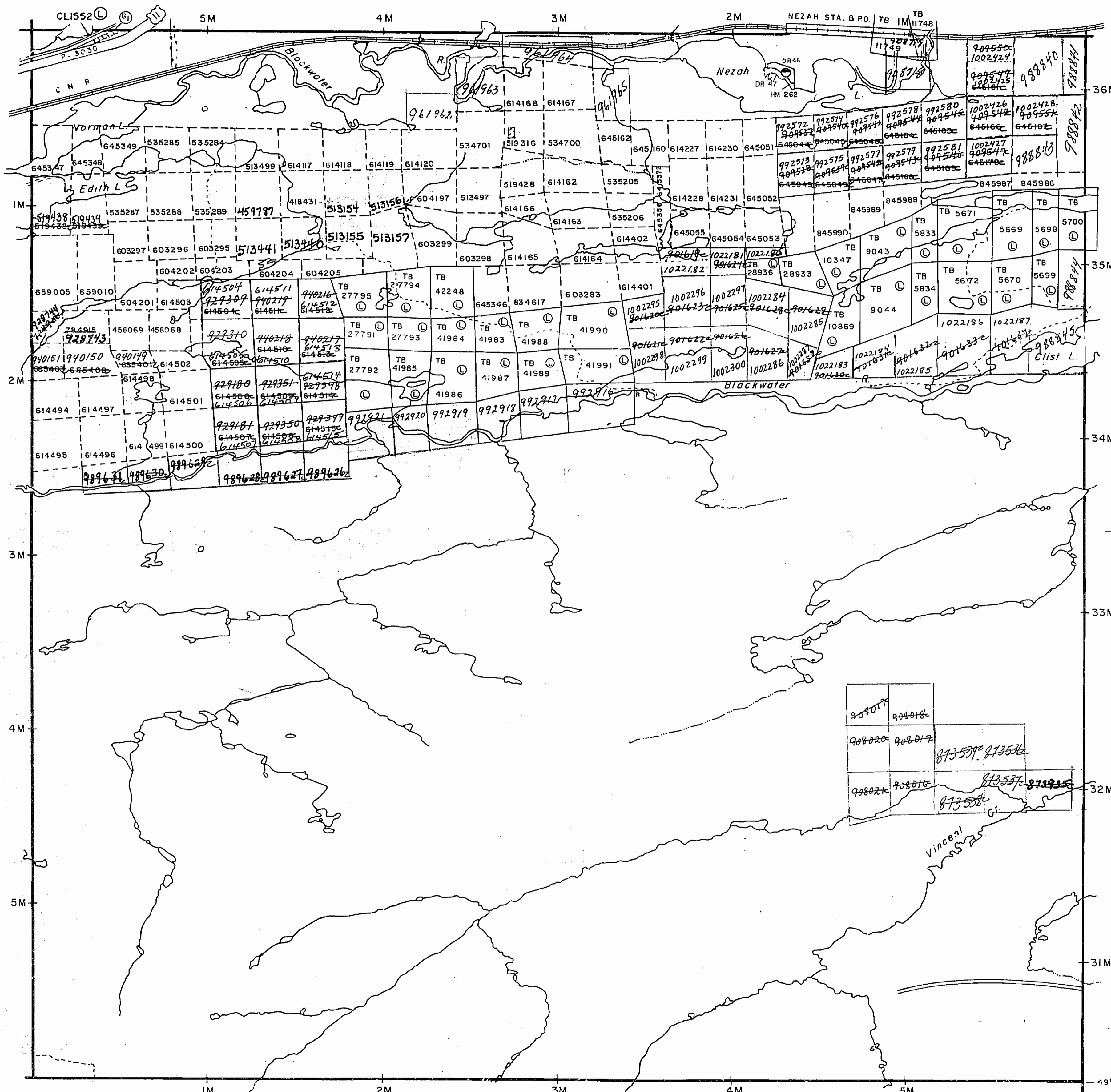
Ontario
APRIL 29, 1988

Date FEBRUARY 16th, 1981

Number

G-163

WALTERS TWP G-171



TOWNSHIP
VINCENT
 M.N.R. ADMINISTRATIVE DISTRICT
NIPIGON
 MINING DIVISION of GERALDTON
THUNDER BAY
 LAND TITLES REGISTRY DIVISION
THUNDER BAY

CLIST LAKE G-24

LEOPARD LAKE G-68

SAND AND GRAVEL

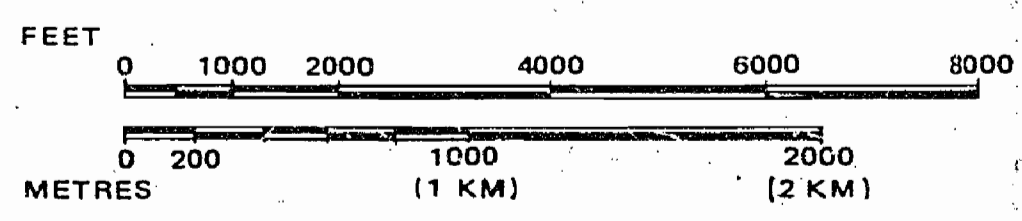
Ⓔ GRAVEL FILE: 131085
 Ⓒ QUARRY PERMIT

LEGEND

- PATENTED LAND Ⓟ or *
- PATENTED FOR SURFACE RIGHTS ONLY Ⓟ
- LEASE Ⓞ
- LICENSE OF OCCUPATION L.O.
- CROWN LAND SALES C.S.
- LOCATED LAND Loc.
- CANCELLED C.
- MINING RIGHTS ONLY M.R.O.
- SURFACE RIGHTS ONLY S.R.O.
- HIGHWAY & ROUTE NO. 17
- ROADS —
- TRAILS - - -
- RAILWAYS =
- POWER LINES —+—
- MARSH OR MUSKEG ~
- MINES X

*used only with summer resort locations or when space is limited

SCALE: 1 INCH = 40 CHAINS



Ministry of Natural Resources Ontario
 Land Management Branch

Date: FEBRUARY 16th, 1981
 Number: **G-163**
September 13/85

MCCOMBER TWP G-166

BEARDMORE
 G-7

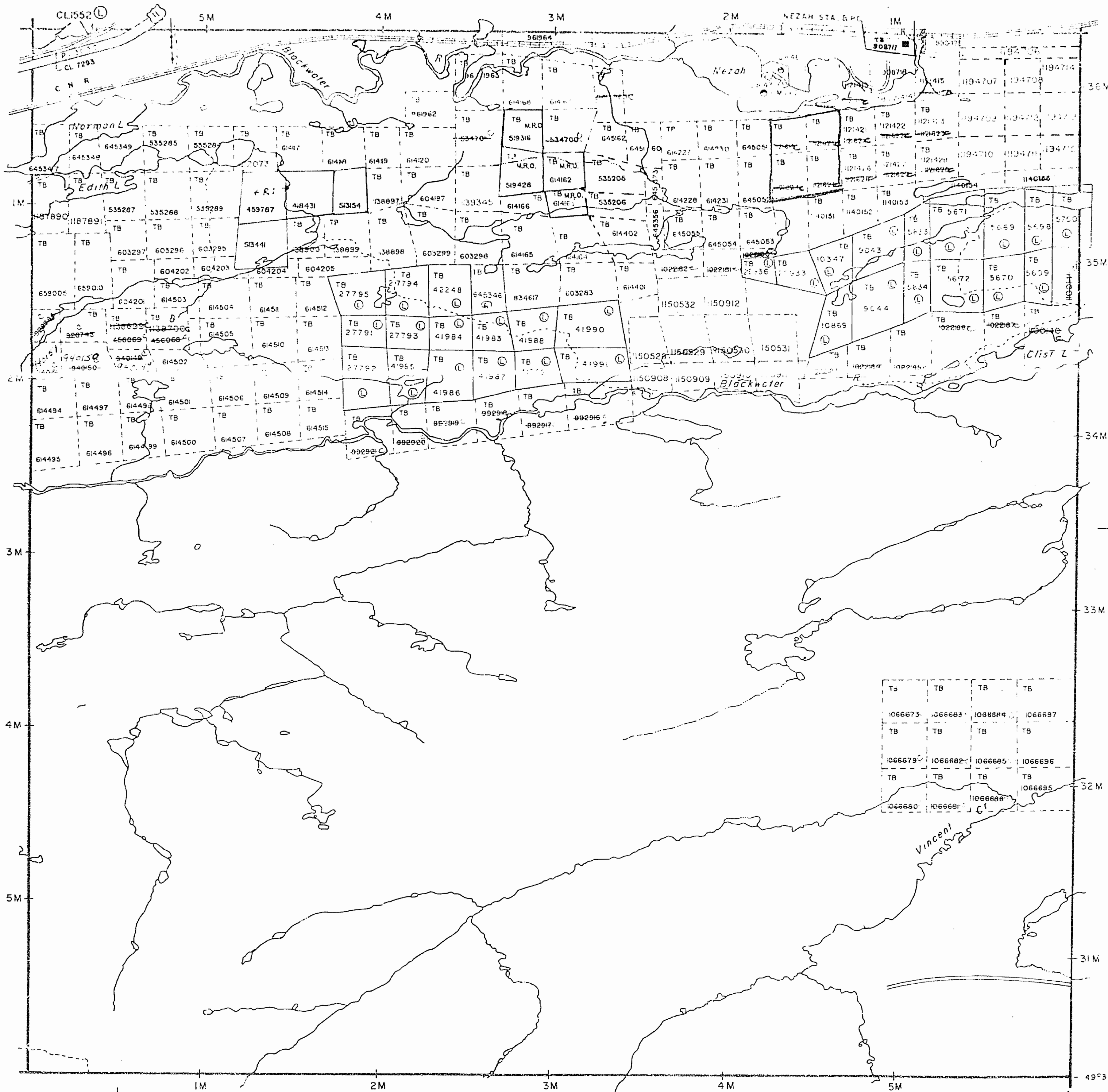
LEOPARD LAKE G-68

WALTERS TWP G-171

TOWNSHIP
VINCENT
 M.N.R. ADMINISTRATIVE DISTRICT
NIPIGON
 MINING DIVISION
THUNDER BAY
 LAND TITLES REGISTRY DIVISION
THUNDER BAY

R/O M.R.O. Withdrawn Order # 039/78 all Vincent Imp. 1/5 Landroll

THE INFORMATION THAT APPEARS ON THIS MAP HAS BEEN COMPILED FROM VARIOUS SOURCES AND ACCURACY IS NOT GUARANTEED. THOSE WISHING TO STAKE MINING CLAIMS SHOULD CONSULT WITH THE MINING RECORDER, MINISTRY OF NORTHERN DEVELOPMENT. FOR ADDITIONAL INFORMATION ON THE STATUS OF THE LANDS SHOWN HEREON



McCOMBER TWP G-166

CLIST LAKE G-24

LEOPARD LAKE G-68

BEARDMORE
G-7

LEOPARD LAKE G-68

LEGEND

PATENTED LAND	⊕ or ⊙*
PATENTED FOR SURFACE RIGHTS ONLY	⊕
LEASE	⊙
LICENSE OF OCCUPATION	L.O.
CROWN LAND SALES	C.S.
LOCATED LAND	Loc.
CANCELLED	C.
MINING RIGHTS ONLY	M.R.O.
SURFACE RIGHTS ONLY	S.R.O.
HIGHWAY & ROUTE NO.	17
ROADS	—
TRAILS	---
RAILWAYS	—+—
POWER LINES	— —
MARSH OR MUSKEG	~
MINES	⊗

LAND USE PERMITS FOR COMMERCIAL TOURISM/POST CAMPS
 *used only with summer resort locations or when space is limited

SCALE: 1 INCH = 40 CHAINS

FEET
 0 1000 2000 4000 6000 8000

METRES
 0 200 1000 2000
 (1 KM) (2 KM)

Ministry of Natural Resources Land Management Branch
 Ontario
 APRIL 29, 1988
 Date FEBRUARY 16th, 1981 Number
G-163

RECEIVED
 THUNDER BAY
 OCT 18 PM '81

WALTERS TWP G-171

TCWNSHIP

VINCENT

M.N.R. ADMINISTRATIVE DISTRICT

NIPIGON

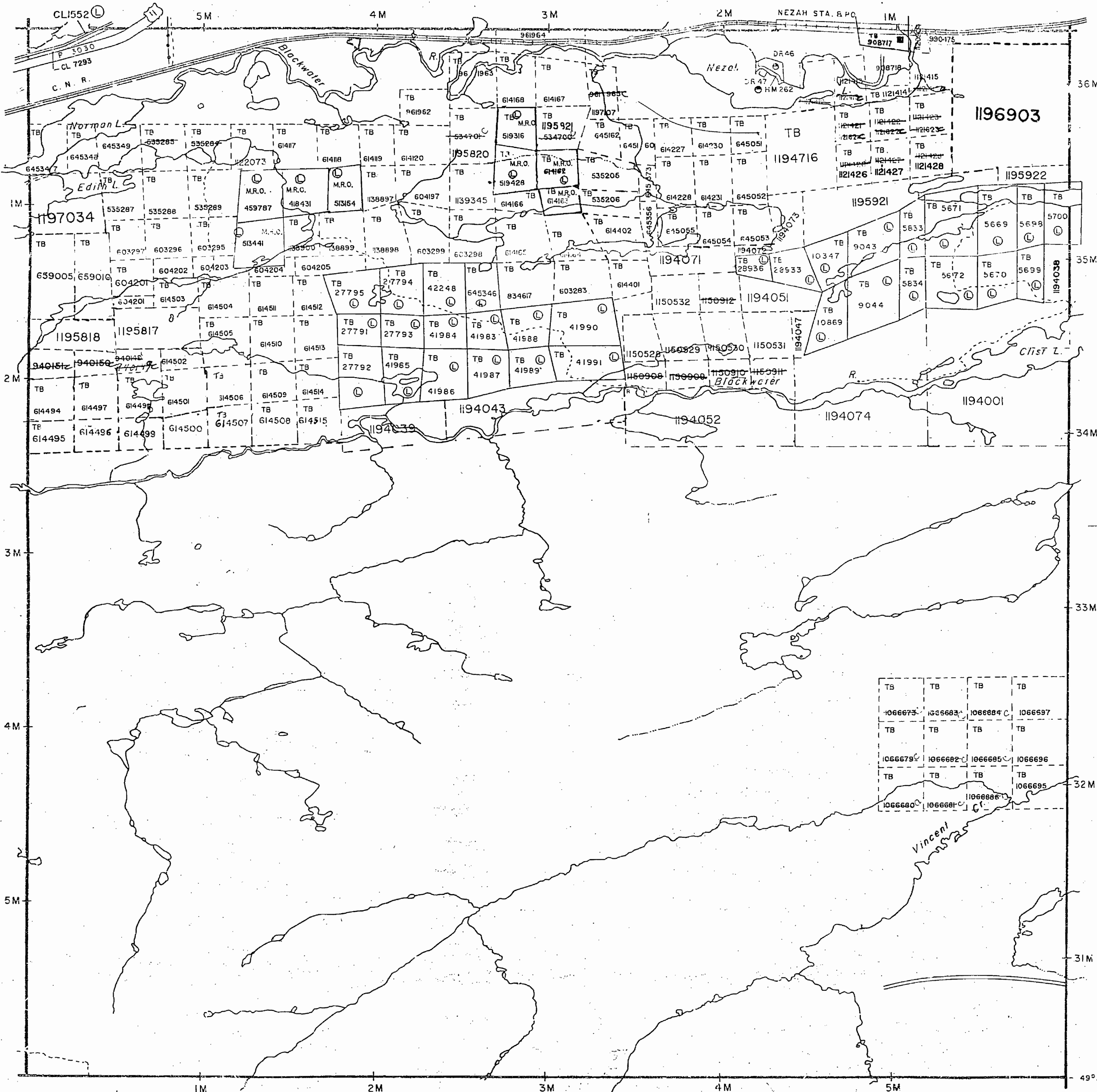
MINING DIVISION

THUNDER BAY

LAND TITLES REGISTRY DIVISION

THUNDER BAY

THE INFORMATION THAT APPEARS ON THIS MAP HAS BEEN COMPILED FROM VARIOUS SOURCES AND ACCURACY IS NOT GUARANTEED. THOSE WISHING TO STAKE MINING CLAIMS SHOULD CONSULT WITH THE MINING RECORDER, MINISTRY OF NORTHERN DEVELOPMENT AND MINES, FOR ADDITIONAL INFORMATION ON THE STATUS OF THE LANDS SHOWN HEREON.



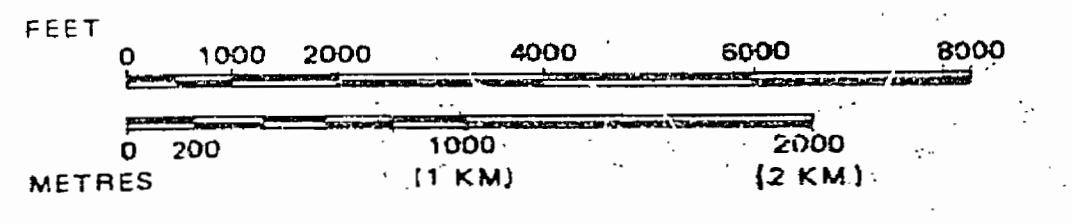
CLIST LAKE G-24

LEOPARD LAKE G-68

LEGEND

- PATENTED LAND ⊕ or ⊙*
 - PATENTED FOR SURFACE RIGHTS ONLY ⊕
 - LEASE ⊙
 - LICENSE OF OCCUPATION L.C.
 - CROWN LAND SALES C.S.
 - LOCATED LAND Loc.
 - CANCELLED C.
 - MINING RIGHTS ONLY M.R.O.
 - SURFACE RIGHTS ONLY S.R.O.
 - HIGHWAY & ROUTE NO.
 - ROADS
 - TRAILS
 - RAILWAYS
 - POWER LINES
 - MARSH OR MUSKEG
 - MINES
- LAND USE PERMITS FOR COMMERCIAL TOURISM/OUTPOST GAMES used only with summer resort locations or when space is limited.

SCALE: 1 INCH = 40 CHAINS



Ministry of Land Management
Natural Resources Branch
Ontario
APRIL 29, 1988

Date FEBRUARY 16th, 1981 Number
G-163

BEARDMORE
G-7

LEOPARD LAKE G-68

WALTERS TWP G-171

TOWNSHIP

VINCENT

M.N.R. ADMINISTRATIVE DISTRICT

NIPIGON

MINING DIVISION

THUNDER BAY

LAND TITLES REGISTRY DIVISION

THUNDER BAY

Thunder Bay Mining Division

JUL 24 1996

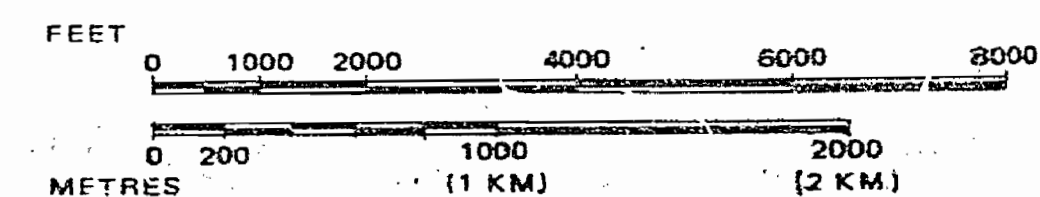
RECEIVED

THE INFORMATION THAT APPEARS ON THIS MAP HAS BEEN COMPILED FROM VARIOUS SOURCES AND ACCURACY IS NOT GUARANTEED. THOSE WISHING TO STAKE MINING CLAIMS SHOULD CONSULT WITH THE MINING RECORDER, MINISTRY OF NORTHERN DEVELOPMENT AND MINES, FOR ADDITIONAL INFORMATION ON THE STATUS OF THE LANDS SHOWN HEREON.

LEGEND

- PATENTED LAND
- PATENTED FOR SURFACE RIGHTS ONLY
- LEASE
- LICENSE OF OCCUPATION
- CROWN LAND SALES
- LOCATED LAND
- CANCELLED
- MINING RIGHTS ONLY
- SURFACE RIGHTS ONLY
- HIGHWAY & ROUTE NO.
- ROADS
- TRAILS
- RAILWAYS
- POWER LINES
- MARSH OR MUSKEG
- MINES
- LAND USE PERMITS FOR COMMERCIAL TOURISM, OUTPOST CAMPS
- *used only with summer resort locations or when space is limited

SCALE: 1 INCH = 40 CHAINS



Ministry of Land
 Natural Management
 Resources Branch

Ontario

APRIL 29 1988

Date FEBRUARY 16th, 1981

Number

G-163

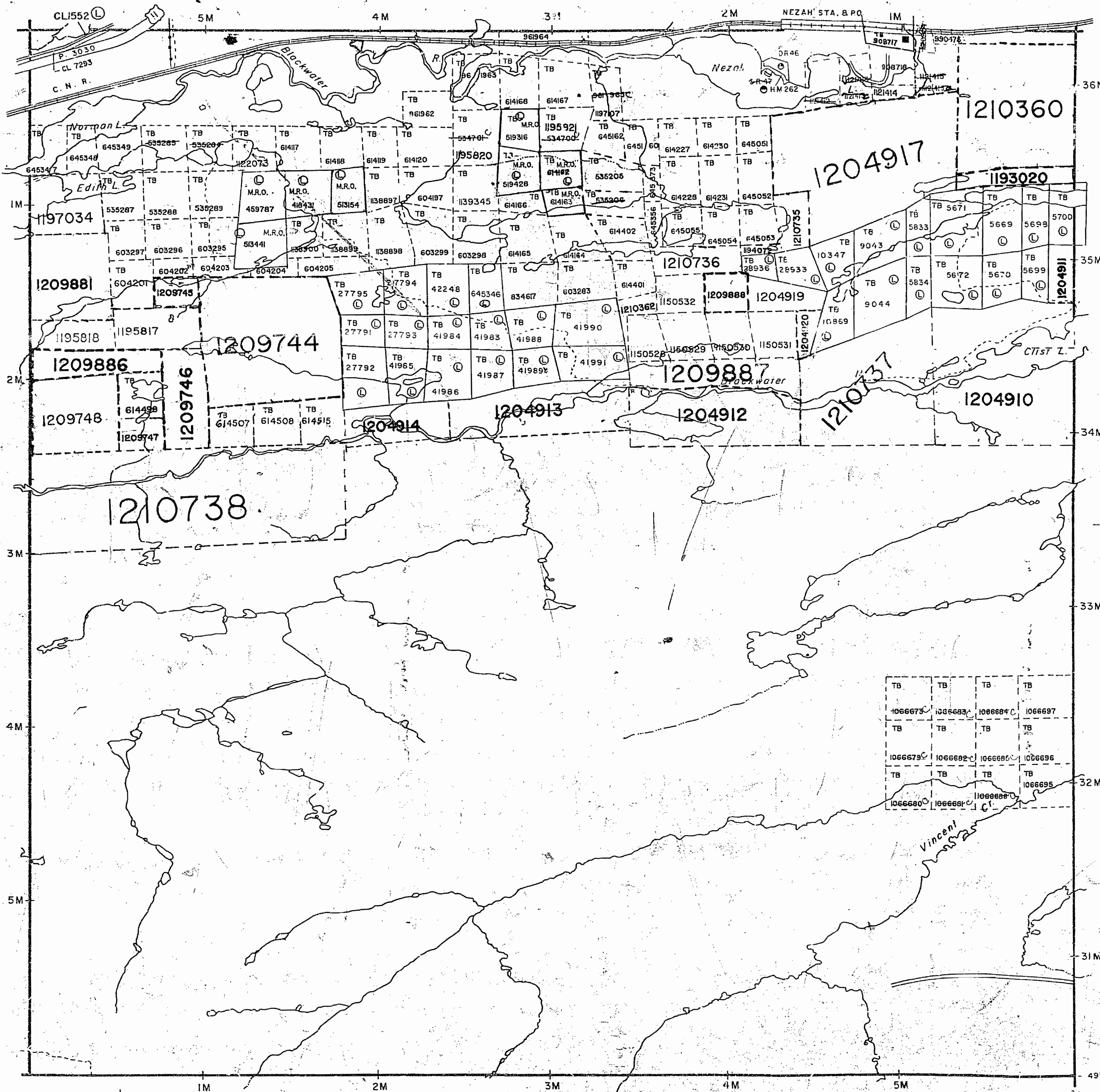
McCOMBER TWP G-166

CLIST LAKE G-24

LEOPARD LAKE G-68

BEARDMORE
 G-7

LEOPARD LAKE G-68



JUL 24 1996

WALTERS TWP G-171

TCWNSHIP

VINCENT

M.N.R. ADMINISTRATIVE DISTRICT

NIPIGON

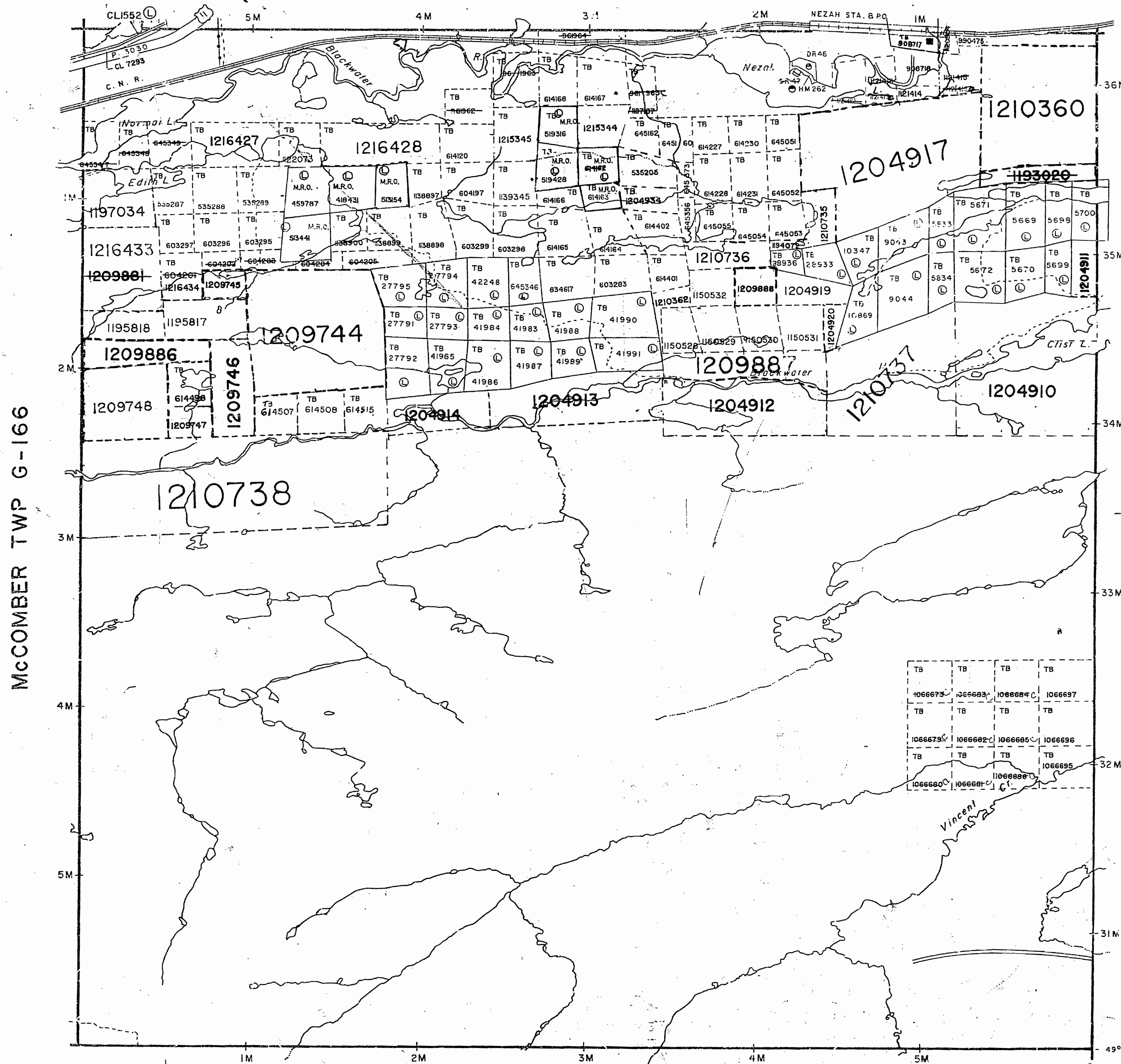
MINING DIVISION

THUNDER BAY

LAND TITLES REGISTRY DIVISION

THUNDER BAY

THE INFORMATION THAT APPEARS ON THIS MAP HAS BEEN COMPILED FROM VARIOUS SOURCES AND ACCURACY IS NOT GUARANTEED. THOSE WISHING TO STAKE MINING CLAIMS SHOULD CONSULT WITH THE MINING RECORDER, MINISTRY OF NORTHERN DEVELOPMENT AND MINES, FOR ADDITIONAL INFORMATION ON THE STATUS OF THE LANDS SHOWN HEREON.



CLIST LAKE G-24

LEOPARD LAKE G-68

McCOMBER TWP G-166

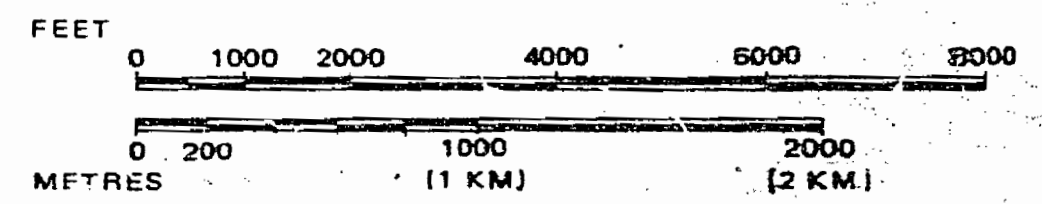
BEARDMORE G-7

LEOPARD LAKE G-68

LEGEND

- PATENTED LAND
 - PATENTED FOR SURFACE RIGHTS ONLY
 - LEASE
 - LICENSE OF OCCUPATION
 - CROWN LAND SALES
 - LOCATED LAND
 - CANCELLED
 - MINING RIGHTS ONLY
 - SURFACE RIGHTS ONLY
 - HIGHWAY & ROUTE NO.
 - ROADS
 - TRAILS
 - RAILWAYS
 - POWER LINES
 - MARSH OR MUSKEG
 - MINES
- DATE OF ISSUE
MAR 02 1998
- PROVINCIAL RECORDING OFFICE - SUDBURY
- LAND USE PERMITS FOR COMMERCIAL TOURISM, OUTPOST CAMPS used only with summer resort locations or when space is limited

SCALE: 1 INCH = 40 CHAINS



Ministry of Land Natural Resources Management Branch

Ontario APRIL 29 1988

Date FEBRUARY 16th, 1981

Number

G-163

WALTERS TWP G-171

TOWNSHIP

VINCENT

M.N.R. ADMINISTRATIVE DISTRICT

NIPIGON

MINING DIVISION

THUNDER BAY

LAND TITLES REGISTRY DIVISION

THUNDER BAY

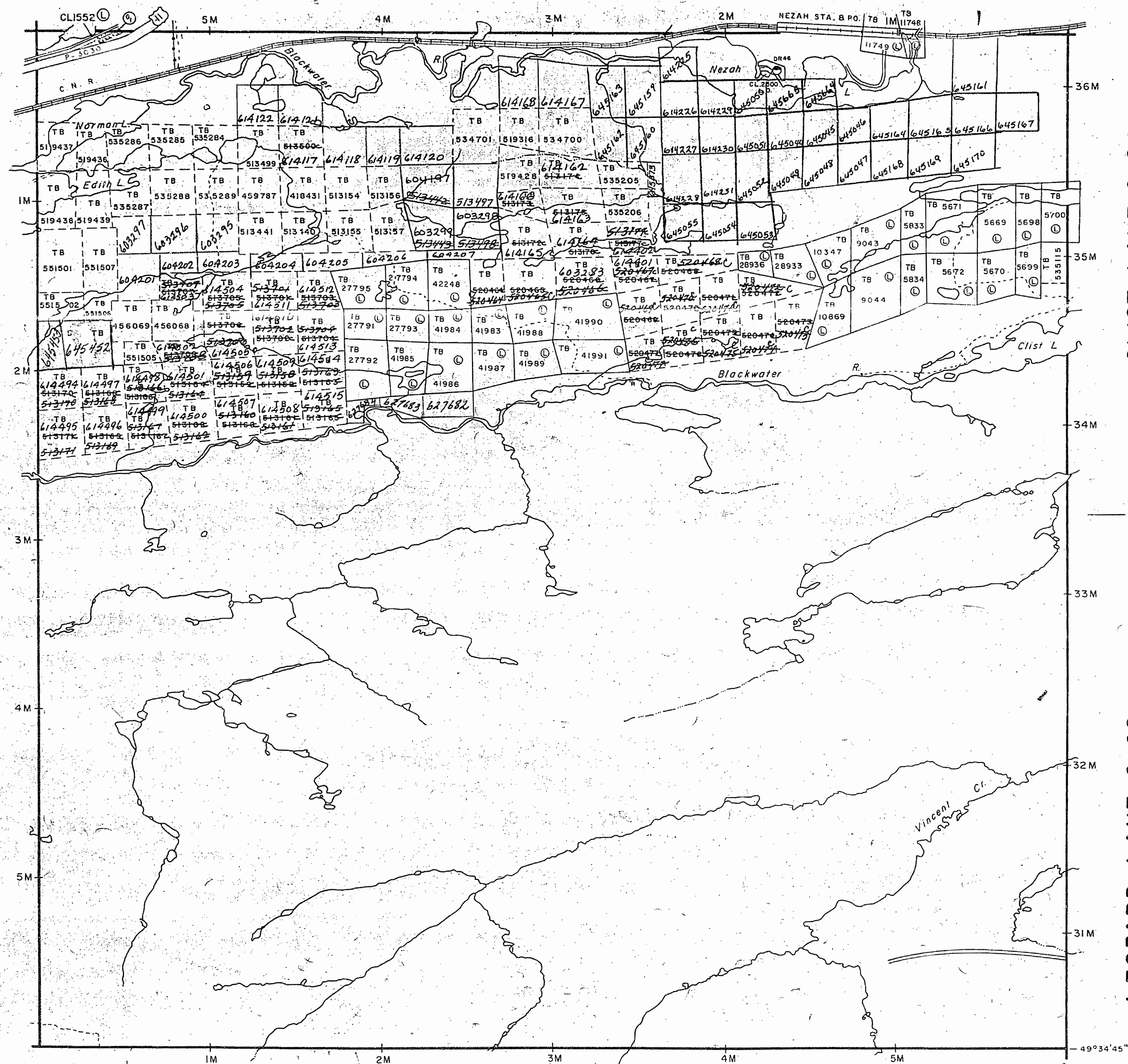
SAND AND GRAVEL

GRAVEL - FILE No. 131085

McCOMBER TWP G-166

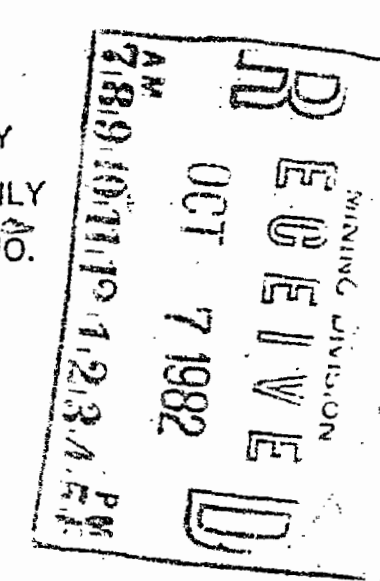
CLIST LAKE G-24

LEOPARD LAKE G-68

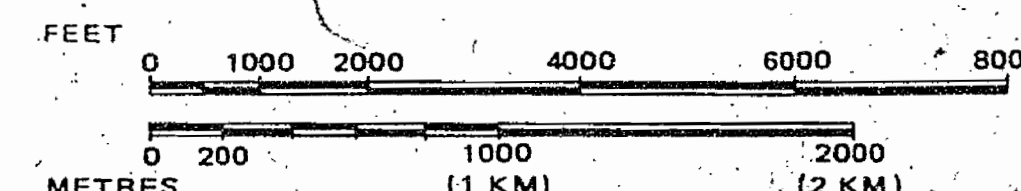


LEGEND

- PATENTED LAND ⊙ or ⊛
- PATENTED FOR SURFACE RIGHTS ONLY ⊙
- LEASE ⊙
- LICENSE OF OCCUPATION L.O.
- CROWN LAND SALES C.S.
- LOCATED LAND Loc.
- CANCELLED C.
- MINING RIGHTS ONLY M.R.O.
- SURFACE RIGHTS ONLY S.R.O.
- HIGHWAY & ROUTE NO.
- ROADS
- TRAILS
- RAILWAYS
- POWER LINES
- MARSH OR MUSKEG
- MINES



SCALE: 1 INCH = 40 CHAINS



APR 3 / 81

Ministry of Land Management
Natural Resources Branch
Ontario

Date FEBRUARY 16th, 1981 Number

G-163

BEARDMORE G-7

LEOPARD LAKE G-68

WALTERS TWP G-171

TOWNSHIP

VINCENT

M.N.R. ADMINISTRATIVE DISTRICT

NIPIGON

MINING DIVISION

THUNDER BAY

LAND TITLES REGISTRY DIVISION

THUNDER BAY

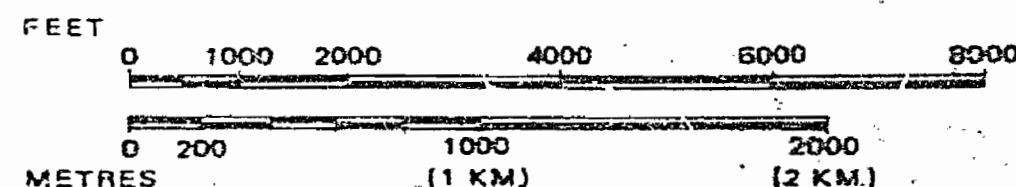
THE INFORMATION THAT APPEARS ON THIS MAP HAS BEEN COMPILED FROM VARIOUS SOURCES AND ACCURACY IS NOT GUARANTEED. THOSE WISHING TO STAKE MINING CLAIMS SHOULD CONSULT WITH THE MINING RECORDER, MINISTRY OF NORTHERN DEVELOPMENT AND MINES, FOR ADDITIONAL INFORMATION ON THE STATUS OF THE LANDS SHOWN HEREON.

RECEIVED
MINING DIVISION
93 SEP 3 AM 11

LEGEND

- PATENTED LAND
 - PATENTED FOR SURFACE RIGHTS ONLY
 - LEASE
 - LICENSE OF OCCUPATION
 - CROWN LAND SALES
 - LOCATED LAND
 - CANCELLED
 - MINING RIGHTS ONLY
 - SURFACE RIGHTS ONLY
 - HIGHWAY & ROUTE NO.
 - ROADS
 - TRAILS
 - RAILWAYS
 - POWER LINES
 - MARSH OR MUSKEG
 - MINES
- LAND USE PERMITS FOR COMMERCIAL TOURISM/OUTPOST CAMPS used only with summer resort locations or when space is limited

SCALE: 1 INCH = 40 CHAINS



Ministry of Land
Natural Management
Resources Branch

Ontario
APRIL 29, 1988

Date FEBRUARY 16th, 1981

Number

G-163

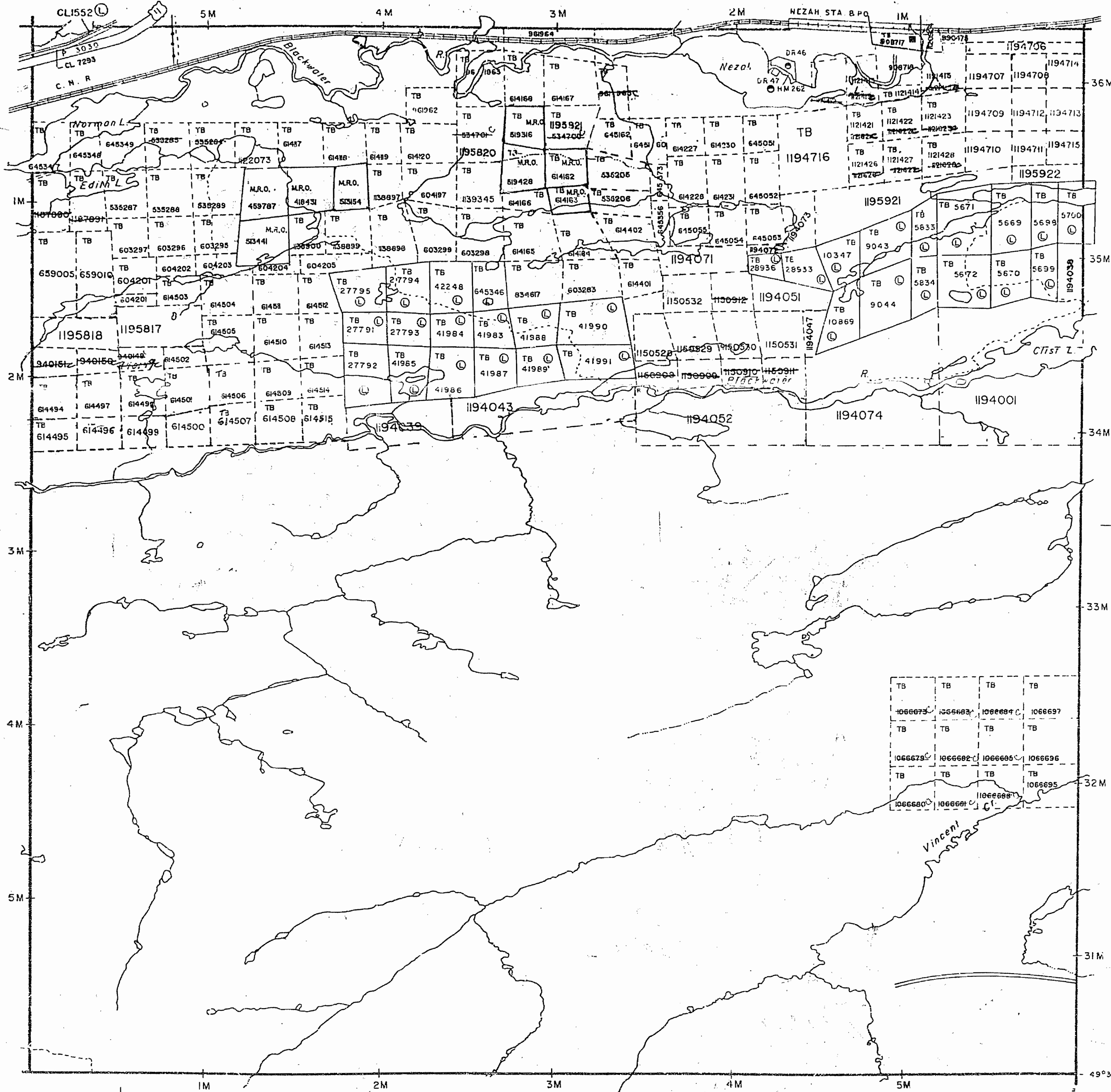
McCOMBER TWP G-166

CLIST LAKE G-24

LEOPARD LAKE G-68

BEARDMORE
G-7

LEOPARD LAKE G-68



WALTERS TWP G-171

VINCENT

M.N.R. ADMINISTRATIVE DISTRICT

NIPIGON

MINING DIVISION

THUNDER BAY

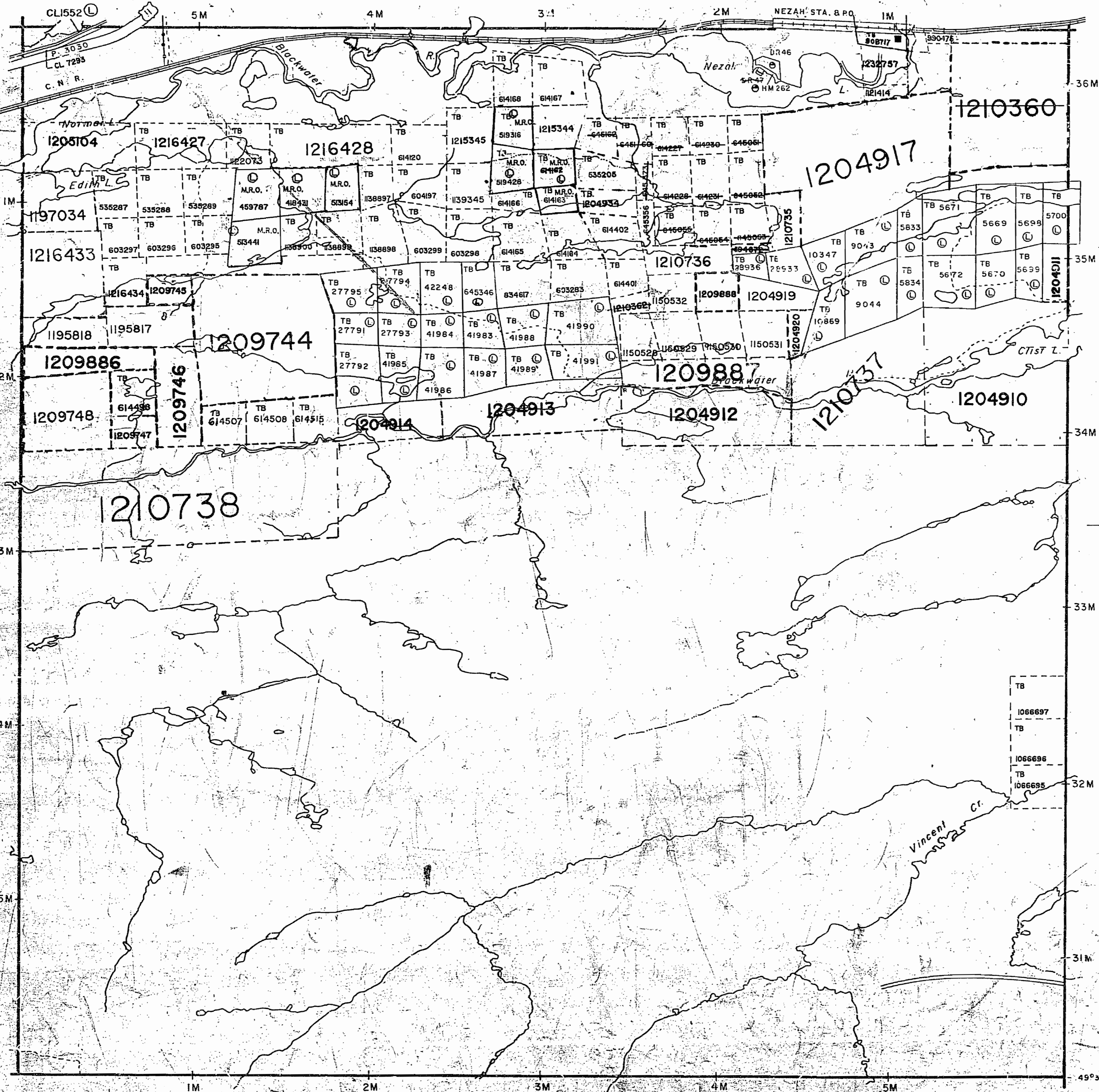
LAND TITLES REGISTRY DIVISION

THUNDER BAY

THE INFORMATION THAT APPEARS ON THIS MAP HAS BEEN COMPILED FROM VARIOUS SOURCES AND ACCURACY IS NOT GUARANTEED. THOSE WISHING TO STAKE MINING CLAIMS SHOULD CONSULT WITH THE MINING RECORDER, MINISTRY OF NORTHERN DEVELOPMENT AND MINES, FOR ADDITIONAL INFORMATION ON THE STATUS OF THE LANDS SHOWN HEREON.

CLIST LAKE G-24

LEOPARD LAKE G-68



McCOMBER TWP G-166

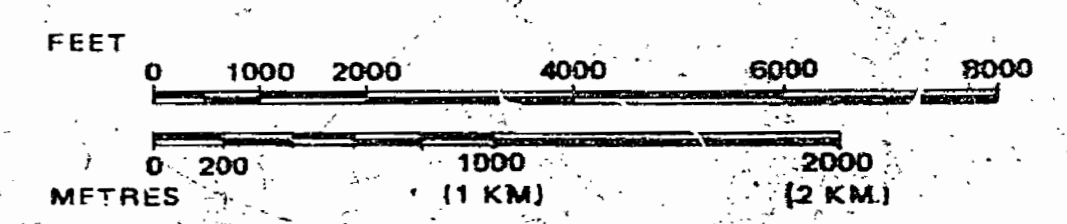
BEARDMORE G-7

LEOPARD LAKE G-68

LEGEND

- | | |
|---|---------|
| PATENTED LAND | ⊙ or * |
| PATENTED FOR SURFACE RIGHTS ONLY | ⊙* |
| LEASE | ⊙ |
| LICENSE OF OCCUPATION | L.O. |
| CROWN LAND SALES | C.S. |
| LOCATED LAND | Loc. |
| CANCELLED | C. |
| MINING RIGHTS ONLY | M.R.O. |
| SURFACE RIGHTS ONLY | S.R.O. |
| HIGHWAY & ROUTE NO. | 17 |
| ROADS | == |
| TRAILS | - - - - |
| RAILWAYS | ——+—— |
| POWER LINES | ——+—— |
| MARSH OR MUSKEG | ⊕ |
| MINES | ⊕ |
| LAND USE PERMITS FOR COMMERCIAL TOURISM OUTPOST CAMPS used only with summer resort locations or when space is limited | ⊕ |

SCALE: 1 INCH = 40 CHAINS

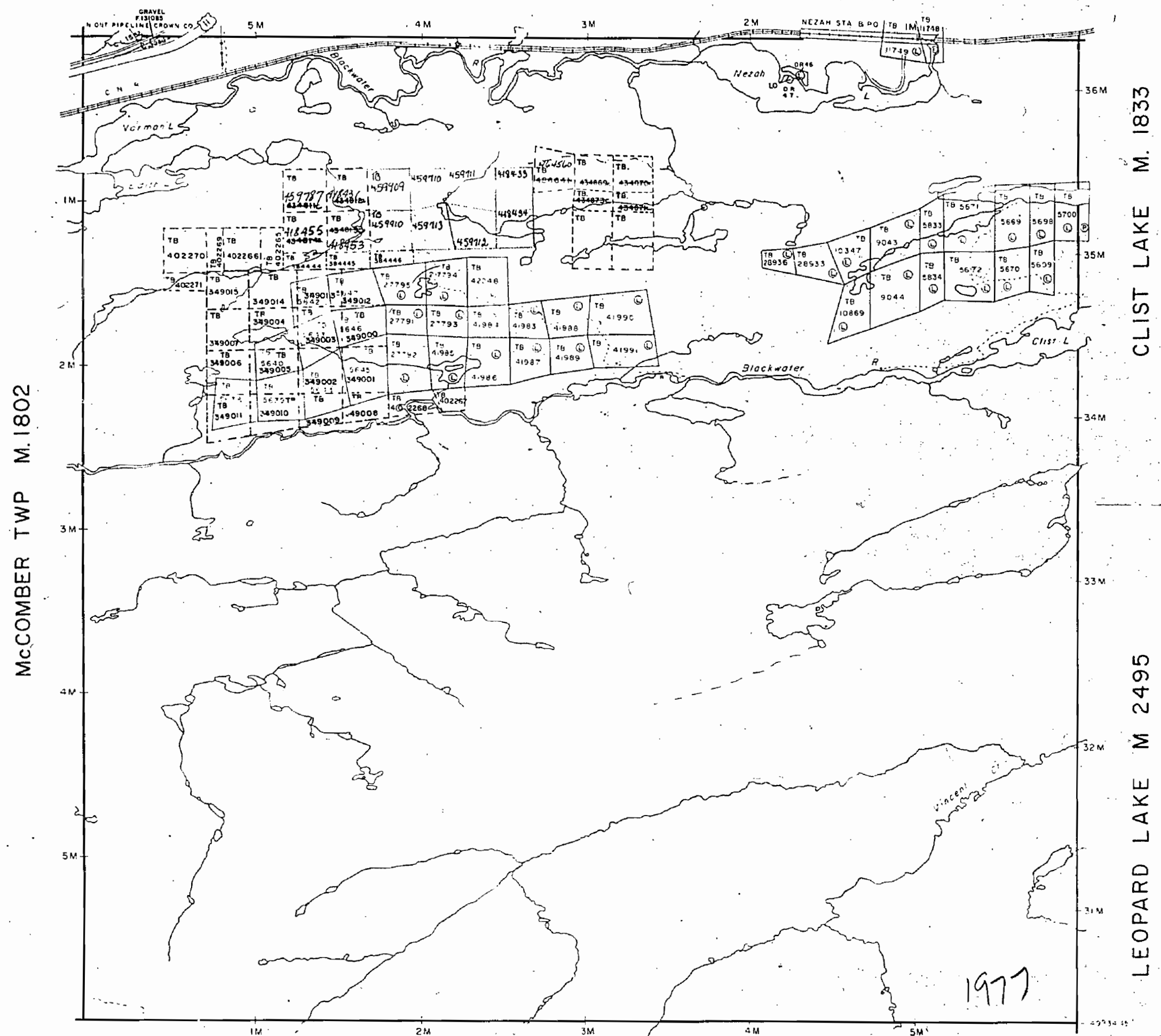


Ministry of Land Natural Management Resources Branch
 Ontario
 APRIL 29, 1988

Date FEBRUARY 16th, 1981
 Number G-163

1914

WALTERS TWP M.1917



BEARDMORE
M. 2498

LEOPARD LAKE M. 2495

CLIST LAKE M. 1833

LEOPARD LAKE M 2495

NOTES

400 surface rights reservation along the shores of all lakes and rivers.
January 31, 1977

LEGEND

- PATENTED LAND (P) or (E)
- PATENTED FOR SURFACE RIGHTS ONLY (S)
- LEASE (L)
- LEASE OF OCCUPATION L.O.
- CROWN LAND SALE C.S.
- LOCATED LAND Loc.
- CANCELLED C
- MINING RIGHTS ONLY M.R.O.
- SURFACE RIGHTS ONLY S.R.O.
- HIGHWAY & ROUTE (17)
- ROADS (---)
- TRAILS (---)
- RAILWAYS (---)
- POWER LINES (---)
- MARSH OR MUSKEG (---)
- MINES (X)

Noted only with summer resort locations or which is otherwise limited
NIPIGON DISTRICT

TOWNSHIP OF

VINCENT

DISTRICT OF
THUNDER BAY

THUNDER BAY

MINING DIVISION

SCALE: 1 INCH = 40 CHAINS (1-2 MILE)

DATE 20/10/72 PLAN NO **M.1914**

ONTARIO
MINISTRY OF NATURAL RESOURCES
SURVEYS AND MAPPING BRANCH

WALTERS TWP G-171

RECEIVED
THUNDER BAY
MINING DIVISION
'92 MAY 4 PM 2 34

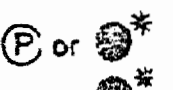

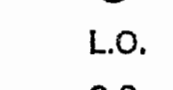
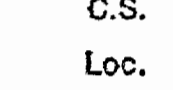
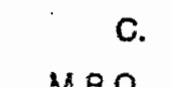
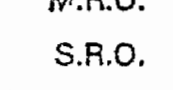
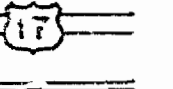



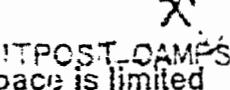





TOWNSHIP
VINCENT
M.N.R. ADMINISTRATIVE DISTRICT
NIPIGON
MINING DIVISION
THUNDER BAY
LAND TITLES REGISTRY DIVISION
THUNDER BAY

THE INFORMATION THAT APPEARS ON THIS MAP HAS BEEN COMPILED FROM VARIOUS SOURCES AND ACCURACY IS NOT GUARANTEED. THOSE WISHING TO STAKE MINING CLAIMS SHOULD CONSULT WITH THE MINING RECORDER, MINISTRY OF NORTHERN DEVELOPMENT AND MINES, FOR ADDITIONAL INFORMATION ON THE STATUS OF THE LANDS SHOWN HEREON.

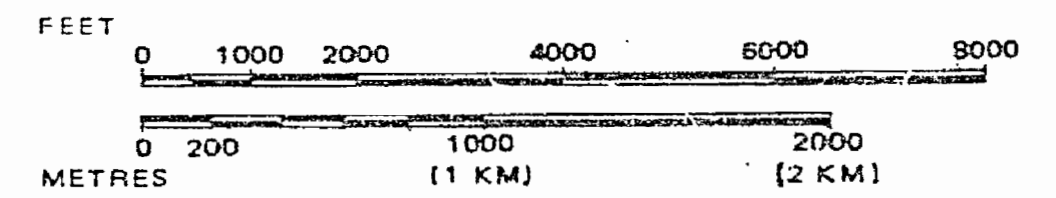
CLIST LAKE G-24

LEOPARD LAKE G-68

LEGEND

- PATENTED LAND 
 - PATENTED FOR SURFACE RIGHTS ONLY 
 - LEASE 
 - LICENSE OF OCCUPATION 
 - CROWN LAND SALES 
 - LOCATED LAND 
 - CANCELLED 
 - MINING RIGHTS ONLY 
 - SURFACE RIGHTS ONLY 
 - HIGHWAY & ROUTE NO. 
 - ROADS 
 - TRAILS 
 - RAILWAYS 
 - POWER LINES 
 - MARSH OR MUSKEG 
 - MINES 
- LAND USE PERMITS FOR COMMERCIAL TOURISM, OUTPOST CAMPS
*used only with summer resort locations or when space is limited

SCALE: 1 INCH = 40 CHAINS



 Ministry of Land
Natural Management
Resources Branch

Ontario
APRIL 29 1988

Date FEBRUARY 16th, 1981

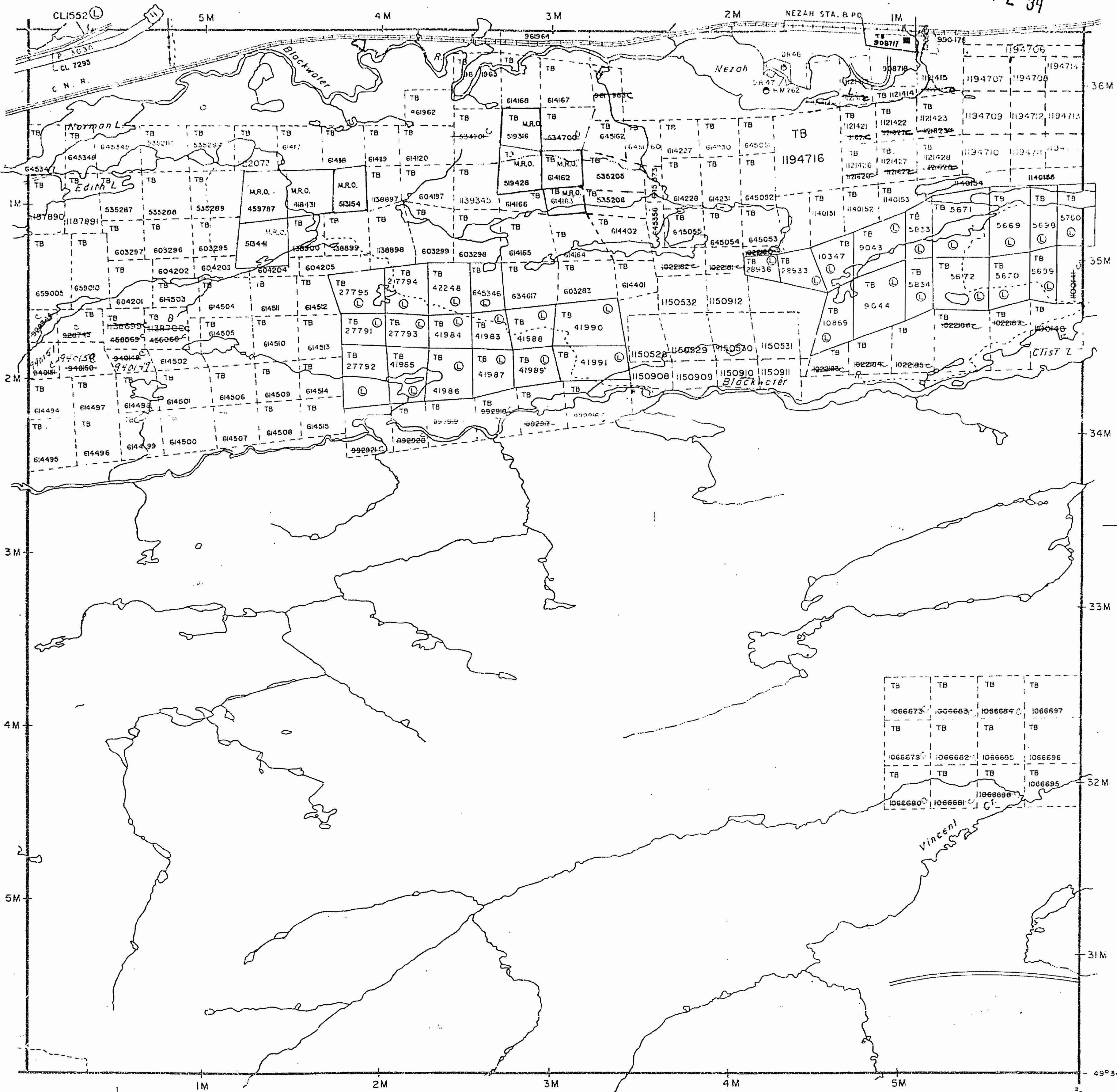
Number

G-163

McCOMBER TWP G-166

BEARDMORE
G-7

LEOPARD LAKE G-68



WALTERS TWP G-171

RECEIVED
THUNDER BAY
MINING DIVISION

89 DEC 5 AM 9 48

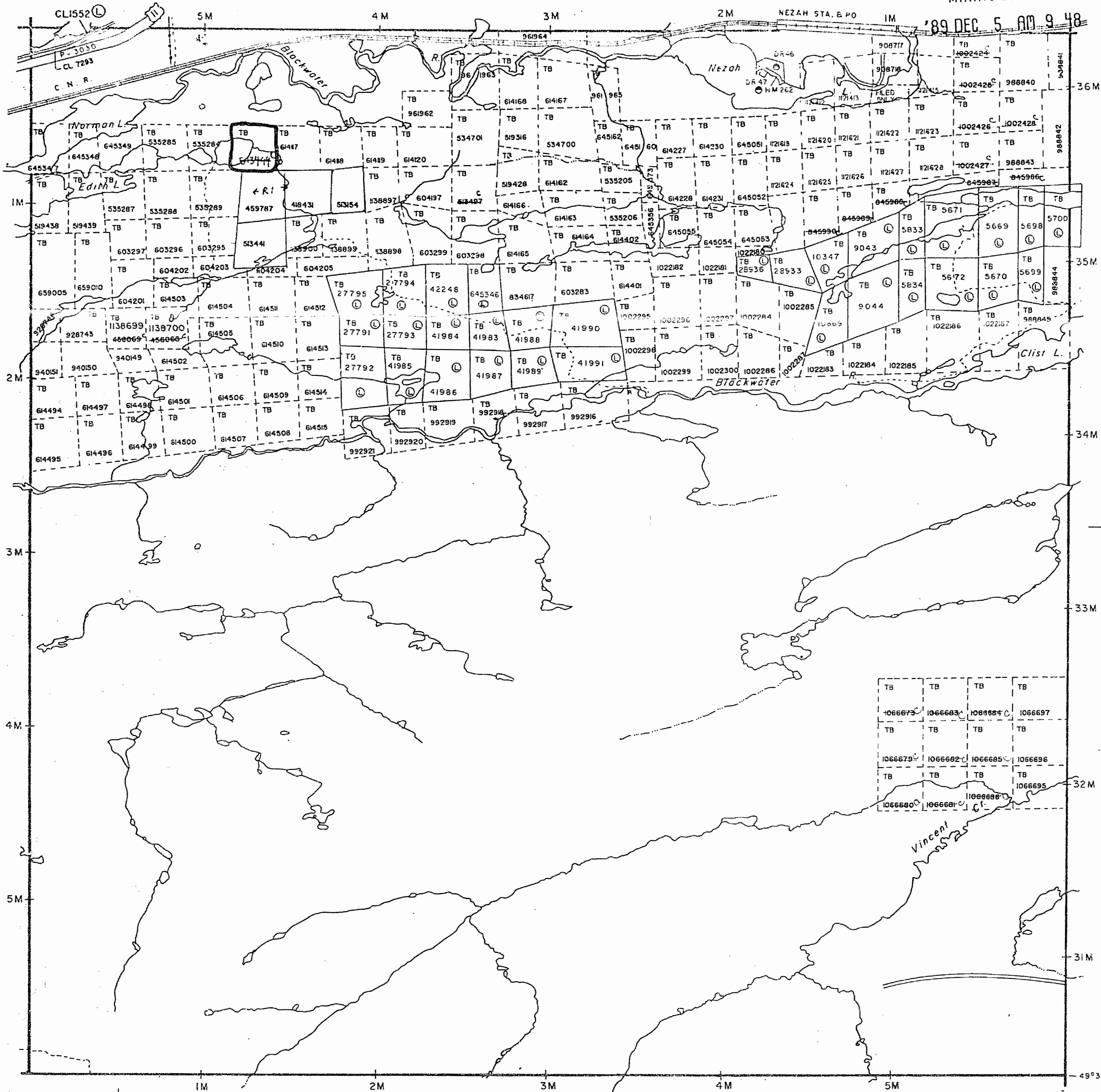
TOWNSHIP
VINCENT
M.N.R. ADMINISTRATIVE DISTRICT
NIPIGON
MINING DIVISION
THUNDER BAY
LAND TITLES REGISTRY DIVISION
THUNDER BAY

*R1 - M.R.O. Withdrawn Order H 039/88 see
Vincent Sup. 163 Kennell*

McCOMBER TWP G-166

CLIST LAKE G-24

LEOPARD LAKE G-68

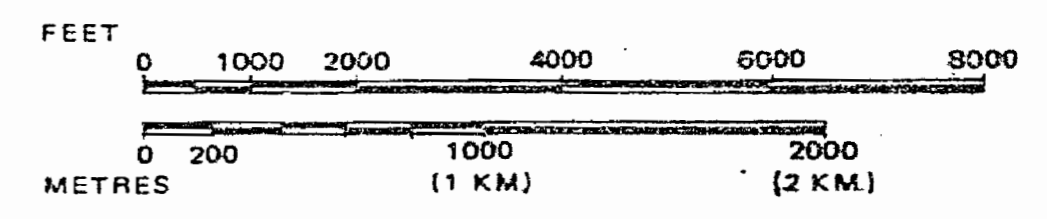


LEGEND

- PATENTED LAND (P) or *
- PATENTED FOR SURFACE RIGHTS ONLY (P) *
- LEASE (L)
- LICENSE OF OCCUPATION L.O.
- CROWN LAND SALES C.S.
- LOCATED LAND Loc.
- CANCELLED C.
- MINING RIGHTS ONLY M.R.O.
- SURFACE RIGHTS ONLY S.R.O.
- HIGHWAY & ROUTE NO.
- ROADS
- TRAILS
- RAILWAYS
- POWER LINES
- MARSH OR MUSKEG
- MINES

*used only with summer resort locations or when space is limited

SCALE: 1 INCH = 40 CHAINS



Ministry of Land
Natural Management
Resources Branch

Ontario
APRIL 29, 1988

Date FEBRUARY 16th, 1981

Number

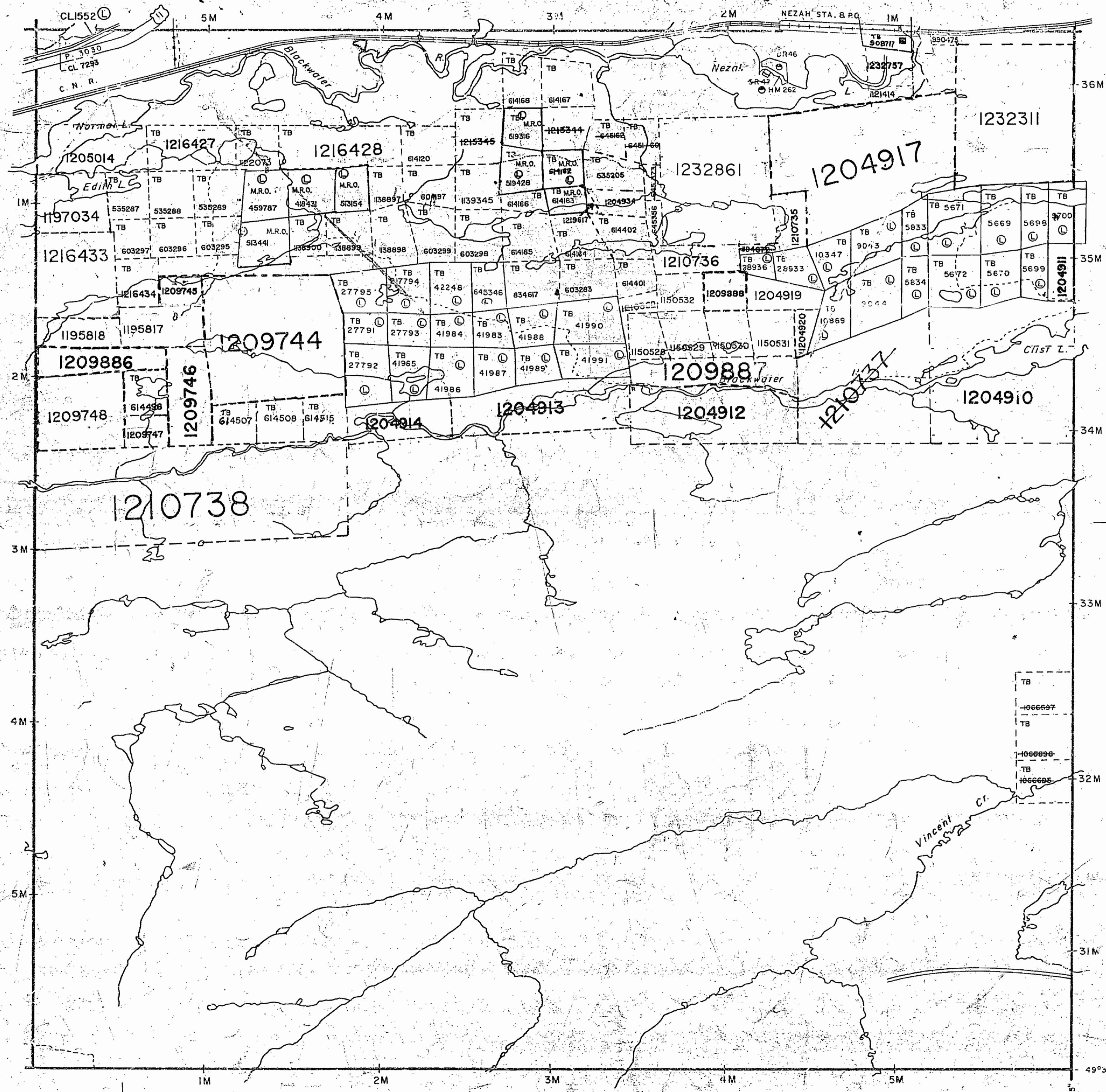
G-163

BEARDMORE
G-7

LEOPARD LAKE G-68

WALTERS TWP G-171

TOWNSHIP
VINCENT
 M.N.R. ADMINISTRATIVE DISTRICT
NIPIGON
 MINING DIVISION
THUNDER BAY
 LAND TITLES REGISTRY DIVISION
THUNDER BAY



CLIST LAKE G-24
LEOPARD LAKE G-68

THE INFORMATION THAT APPEARS ON THIS MAP HAS BEEN COMPILED FROM VARIOUS SOURCES AND ACCURACY IS NOT GUARANTEED. THOSE WISHING TO STAKE MINING CLAIMS SHOULD CONSULT WITH THE MINING RECORDER, MINISTRY OF NORTHERN DEVELOPMENT AND MINES, FOR ADDITIONAL INFORMATION ON THE STATUS OF THE LANDS SHOWN HEREON.

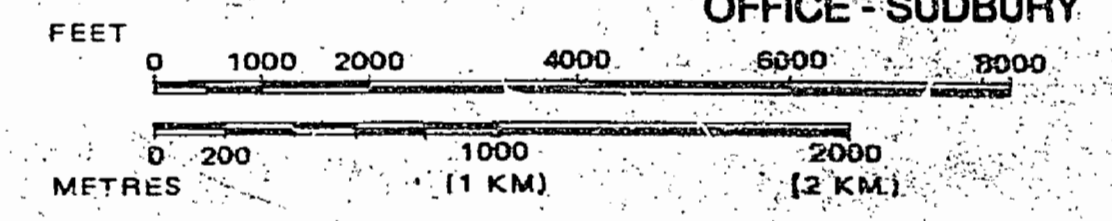
LEGEND

- PATENTED LAND P or *
 - PATENTED FOR SURFACE RIGHTS ONLY ⊙
 - LEASE ○
 - LICENSE OF OCCUPATION L.O.
 - CROWN LAND SALES C.S.
 - LOCATED LAND Loc.
 - CANCELLED C.
 - MINING RIGHTS ONLY M.R.O.
 - SURFACE RIGHTS ONLY S.R.O.
 - HIGHWAY & ROUTE NO.
 - ROADS
 - TRAILS
 - RAILWAYS
 - POWER LINES
 - MARSH OR MUSKEG
 - MINES
- LAND USE PERMITS FOR COMMERCIAL TOURISM, OUTPOST CAMPS used only with summer resort locations or when space is limited

DATE OF ISSUE

NOV 12 1998

SCALE: 1 INCH = 40 CHAINS
 PROVINCIAL RECORDING OFFICE - SUDBURY



Ministry of Land
 Natural Resources Management
 Branch
 Ontario
 APRIL 29, 1988

Date FEBRUARY 16th, 1981 Number

G-163

BEARDMORE
G-7

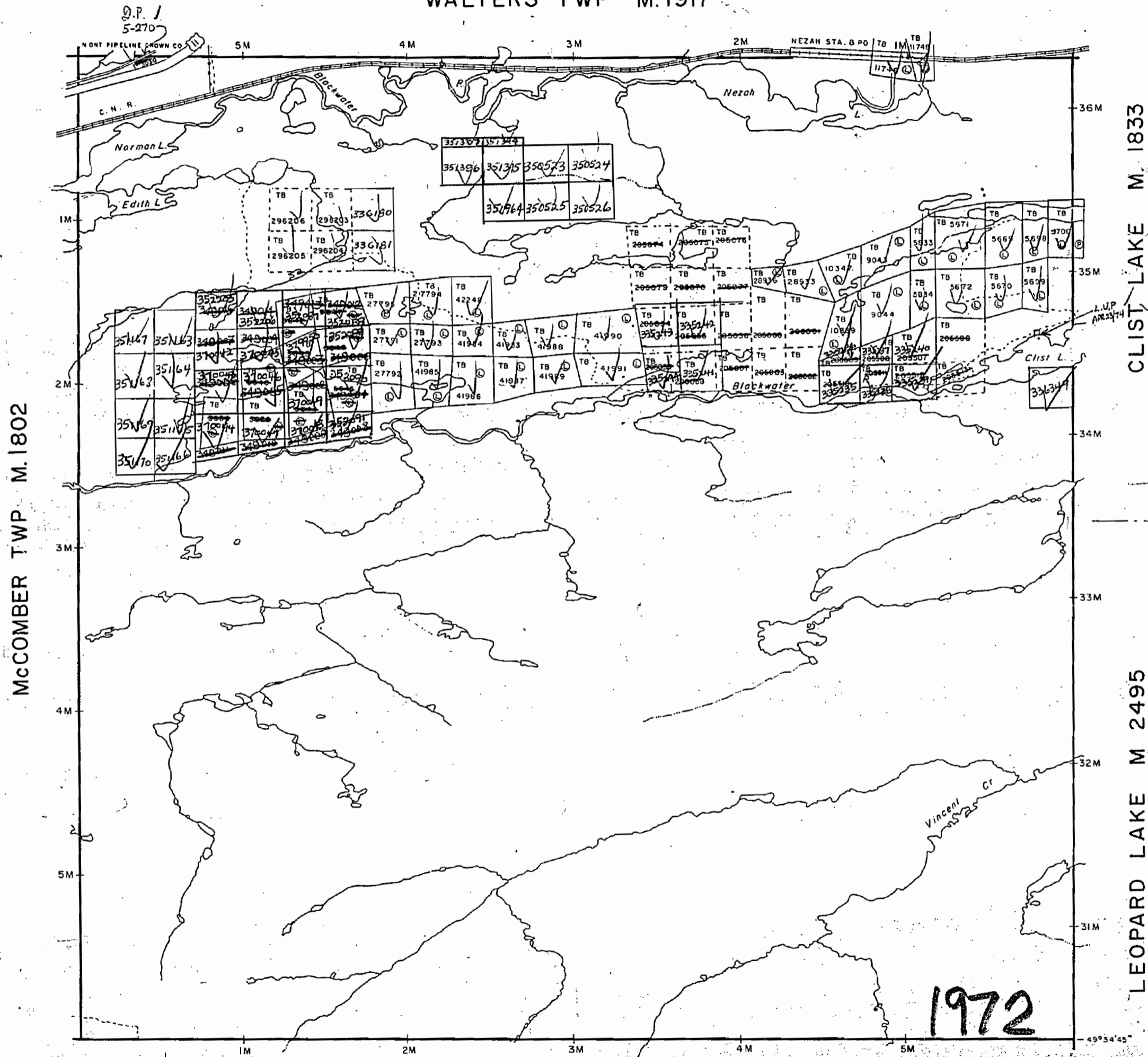
LEOPARD LAKE G-68

1914

WALTERS TWP M.1917

NOTES

400' surface rights reservation along the shores of all lakes and rivers.



LEGEND

- PATENTED LAND (P or ●*)
 - PATENTED FOR SURFACE RIGHTS ONLY (●)
 - LEASE (L)
 - LICENSE OF OCCUPATION (L.O.)
 - CROWN LAND SALES (C.S.)
 - LOCATED LAND (Loc.)
 - CANCELLED (C)
 - MINING RIGHTS ONLY (M.R.O.)
 - SURFACE RIGHTS ONLY (S.R.O.)
 - HIGHWAY & ROUTE NO. (7)
 - ROADS (—)
 - TRAILS (---)
 - RAILWAYS (—+—)
 - POWER LINES (—+—+—)
 - MARSH OR MUSKEG (—+—)
 - MINES (X)
- *used only with summer resort locations or when space is limited

TOWNSHIP OF

VINCENT

DISTRICT OF THUNDER BAY

THUNDER BAY

MINING DIVISION

SCALE : 1 INCH = 40 CHAINS (1/2 MILE)

DR. JBK
DATE 20 Mar '72

PLAN NO. **M.1914**

BEARDMORE
M. 2498

LEOPARD LAKE M. 2495

ONTARIO
DEPARTMENT OF MINES
AND NORTHERN AFFAIRS

WALTERS TWP G-171

VINCENT

M.N.R. ADMINISTRATIVE DISTRICT

NIPIGON

MINING DIVISION

THUNDER BAY

LAND TITLES REGISTRY DIVISION

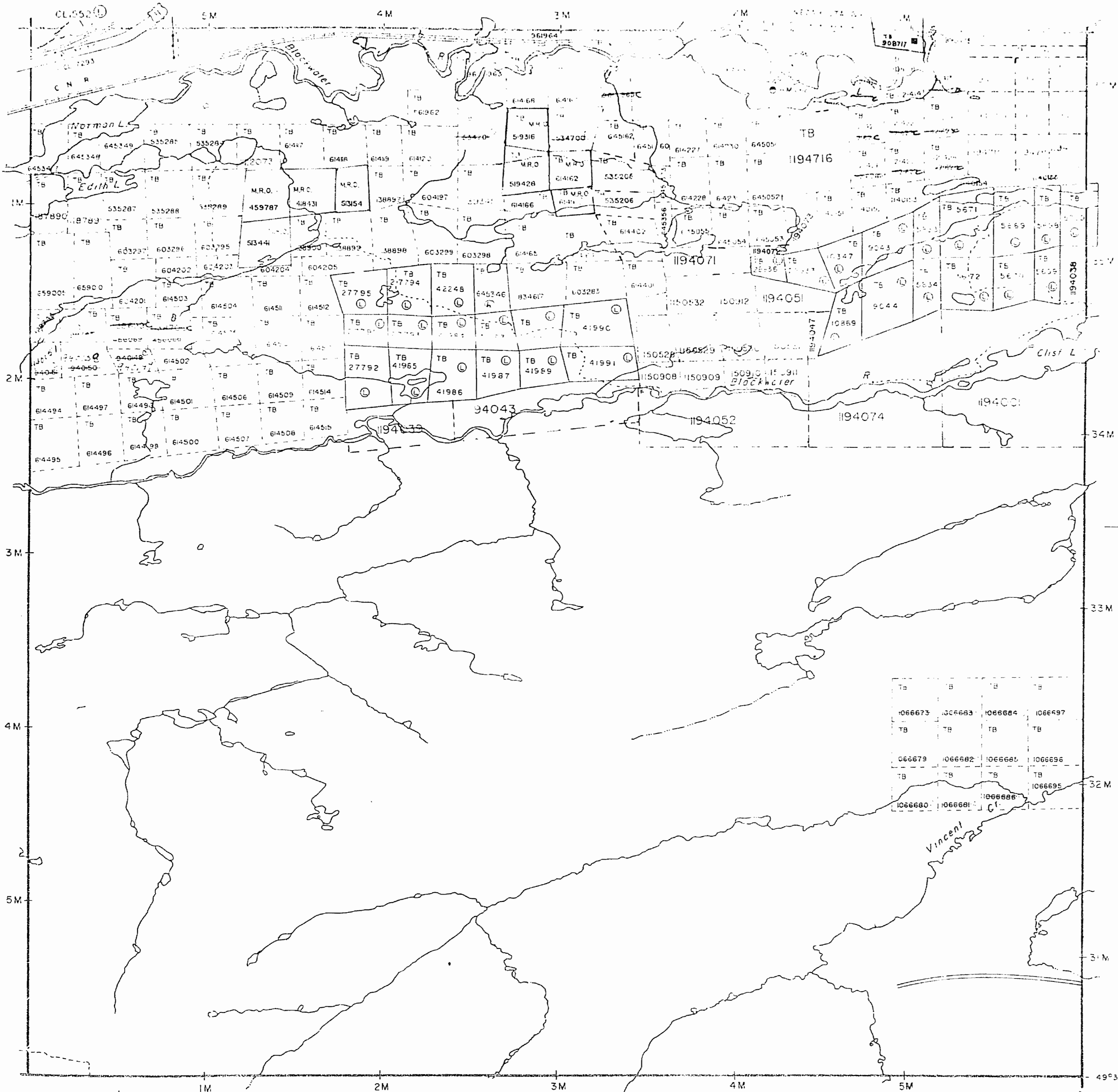
THUNDER BAY

THE INFORMATION THAT APPEARS ON THIS MAP HAS BEEN COMPILED FROM VARIOUS SOURCES AND ACCURACY IS NOT GUARANTEED. THOSE WISHING TO STAKE MINING CLAIMS SHOULD CONSULT WITH THE MINING DIVISION OF THE NORTHERN DEVELOPMENT AND MINES FOR ADDITIONAL INFORMATION ON THE STATUS OF THE LANDS SHOWN HEREON.
















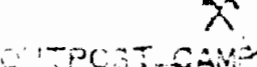
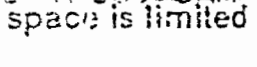
THUNDER BAY
MINING DIVISION
92 JUN 19 PM 3 39

CLIST LAKE G-24


LEOPARD LAKE G-68



LEGEND

- PATENTED LAND  or 
 - PATENTED FOR SURFACE RIGHTS ONLY 
 - LEASE 
 - LICENSE OF OCCUPATION 
 - CROWN LAND SALES 
 - LOCATED LAND 
 - CANCELLED 
 - MINING RIGHTS ONLY 
 - SURFACE RIGHTS ONLY 
 - HIGHWAY & ROUTE NO. 
 - ROADS 
 - TRAILS 
 - RAILWAYS 
 - POWER LINES 
 - MARSH OR MUSKEG 
 - MINES 
- LAND USE PERMITS FOR COMMERCIAL TOURISM (HOTSPOT, CAMP) used only with summer resort locations or when space is limited

SCALE: 1 INCH = 40 CHAINS



Ministry of Land
Natural Resources Management
Branch

Ontario
APRIL 29 1988

Date FEBRUARY 16th, 1981

Number

G-163

BEARDMORE
G-7

LEOPARD LAKE G-68

WALTERS TWP G-171

TOWNSHIP
VINCENT
M.N.R. ADMINISTRATIVE DISTRICT
NIPIGON
MINING DIVISION
THUNDER BAY
LAND TITLES REGISTRY DIVISION
THUNDER BAY

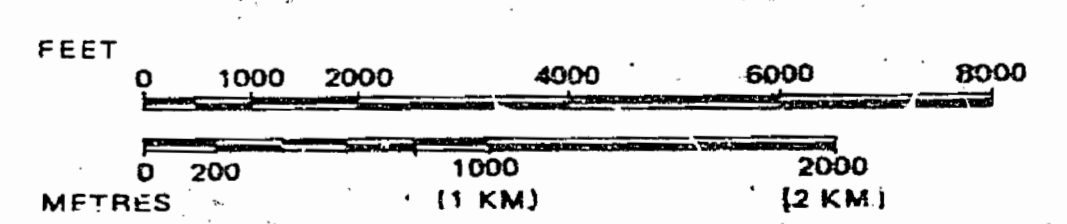
THE INFORMATION THAT APPEARS ON THIS MAP HAS BEEN COMPILED FROM VARIOUS SOURCES AND ACCURACY IS NOT GUARANTEED. THOSE WISHING TO STAKE MINING CLAIMS SHOULD CONSULT WITH THE MINING RECORDER, MINISTRY OF NORTHERN DEVELOPMENT AND MINES, FOR ADDITIONAL INFORMATION ON THE STATUS OF THE LANDS SHOWN HEREON.

- LEGEND
- PATENTED LAND Ⓢ or Ⓢ*
 - PATENTED FOR SURFACE RIGHTS ONLY Ⓢ
 - LEASE Ⓢ
 - LICENSE OF OCCUPATION L.C.
 - CROWN LAND SALES C.S.
 - LOCATED LAND Loc.
 - CANCELLED C.
 - MINING RIGHTS ONLY M.R.O.
 - SURFACE RIGHTS ONLY S.R.O.
 - HIGHWAY & ROUTE NO. Ⓜ 17
 - ROADS =
 - TRAILS ---
 - RAILWAYS Ⓜ
 - POWER LINES Ⓜ
 - MARSH OR MUSKEG Ⓜ
 - MINES Ⓜ
- LAND USE PERMITS FOR COMMERCIAL TOURISM, OUTPOST, CAMPS used only with summer resort locations or when space is limited

DATE OF ISSUE

JUN 12 1998

SCALE: 1 INCH = 40 CHAINS
PROVINCIAL RECORDING OFFICE - SUDBURY



Ministry of Land
Natural Management
Resources Branch

Ontario
APRIL 29 1988

Date FEBRUARY 16th, 1998

Number

G-163

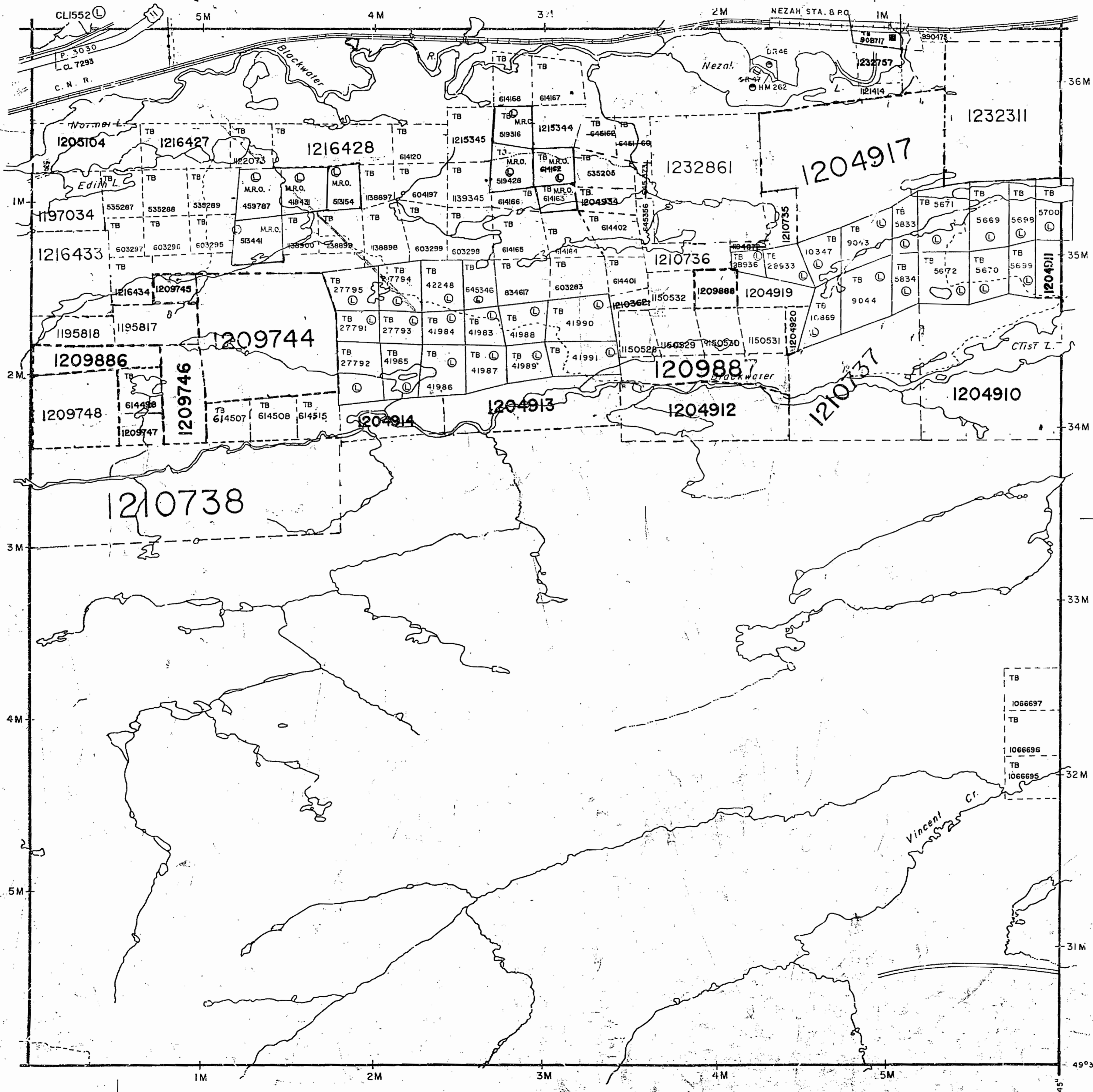
McCOMBER TWP G-166

CLIST LAKE G-24

LEOPARD LAKE G-68

BEARDMORE
G-7

LEOPARD LAKE G-68



WALTERS TWP G-171

TOWNSHIP

VINCENT

M.N.R. ADMINISTRATIVE DISTRICT

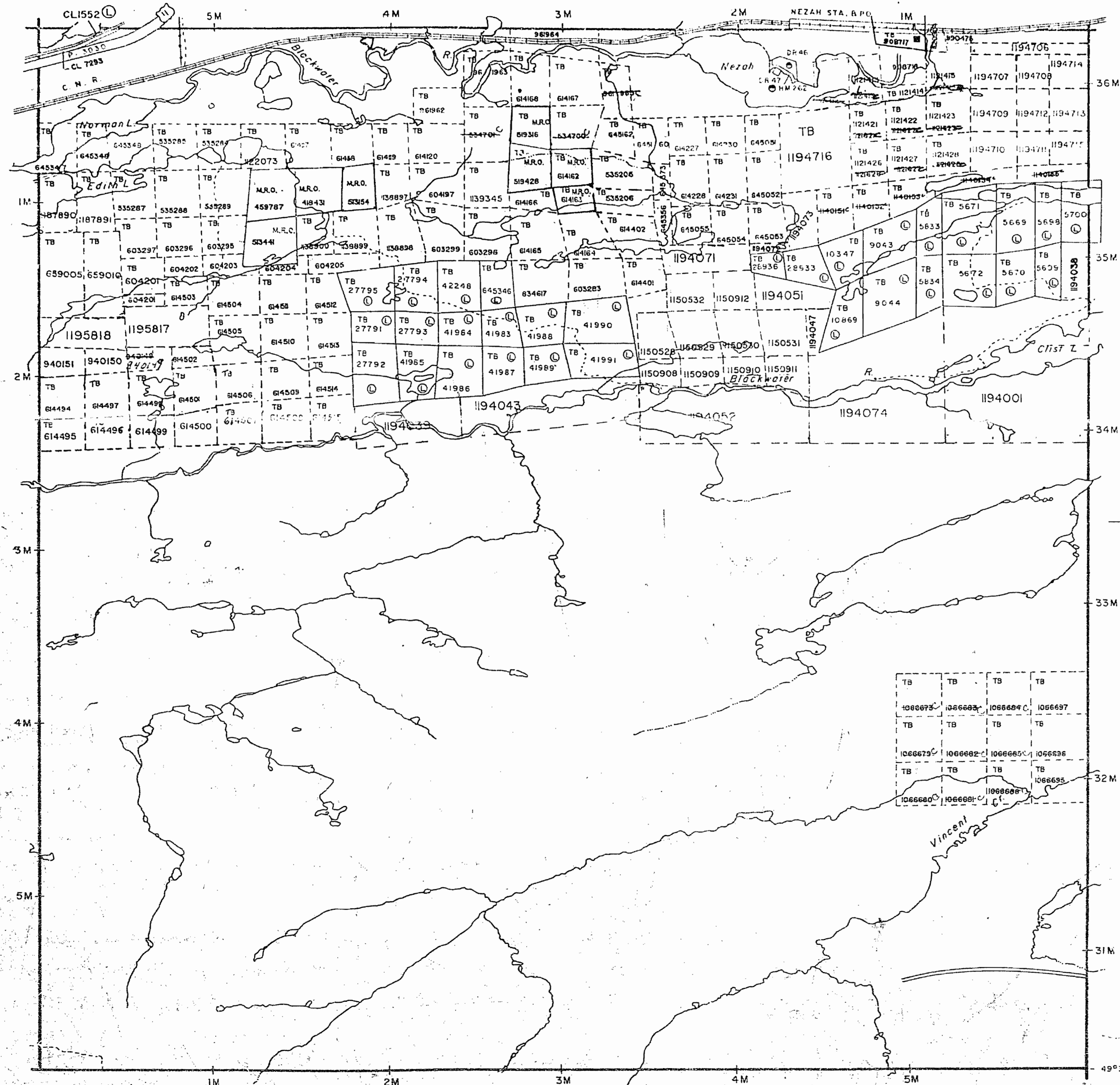
NIPIGON

MINING DIVISION

THUNDER BAY

LAND TITLES REGISTRY DIVISION

THUNDER BAY



CLIST LAKE G-24

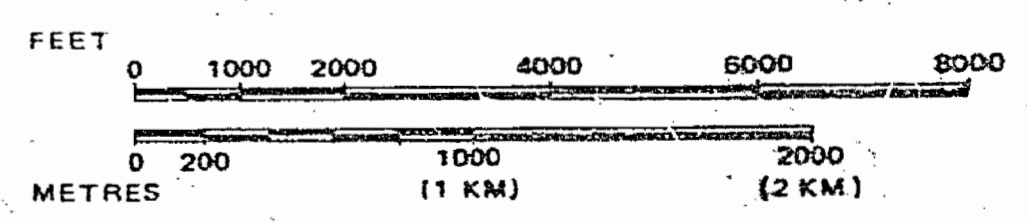
LEOPARD LAKE G-68

THE INFORMATION THAT APPEARS ON THIS MAP HAS BEEN COMPILED FROM VARIOUS SOURCES AND ACCURACY IS NOT GUARANTEED. THOSE WISHING TO STAKE MINING CLAIMS SHOULD CONSULT WITH THE MINING RECORDER, MINISTRY OF NORTHERN DEVELOPMENT AND MINES, FOR ADDITIONAL INFORMATION ON THE STATUS OF THE LANDS SHOWN HEREON.

LEGEND

- PATENTED LAND P or *
 - PATENTED FOR SURFACE RIGHTS ONLY P*
 - LEASE L
 - LICENSE OF OCCUPATION L.O.
 - CROWN LAND SALES C.S.
 - LOCATED LAND Loc.
 - CANCELLED C.
 - MINING RIGHTS ONLY M.R.O.
 - SURFACE RIGHTS ONLY S.R.O.
 - HIGHWAY & ROUTE NO.
 - ROADS
 - TRAILS
 - RAILWAYS
 - POWER LINES
 - MARSH OR MUSKEG
 - MINES
- LAND USE PERMITS FOR COMMERCIAL TOURISM, OUTPOST CAMPS used only with summer resort locations or when space is limited

SCALE: 1 INCH = 40 CHAINS



Ministry of Land Natural Resources Management Ontario Resources Branch

Ontario APRIL 29, 1988

Date FEBRUARY 16th, 1981

Number

G-163

BEARDMORE G-7

LEOPARD LAKE G-68

TOWNSHIP

VINCENT

M.N.R. ADMINISTRATIVE DISTRICT

NIPIGON

MINING DIVISION

THUNDER BAY

LAND TITLES REGISTRY DIVISION

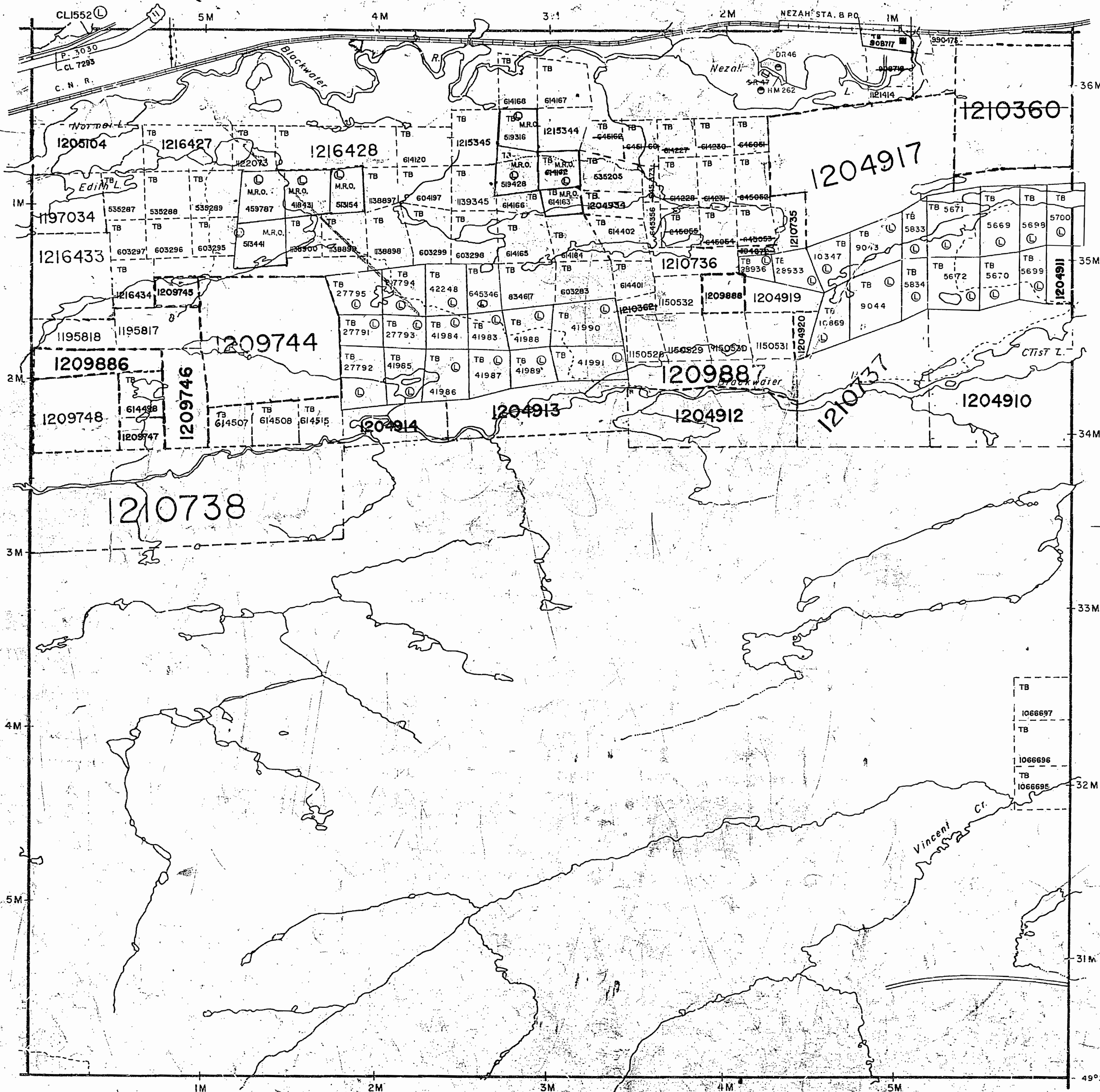
THUNDER BAY

WALTERS TWP G-171

McCOMBER TWP G-166

CLIST LAKE G-24

LEOPARD LAKE G-68

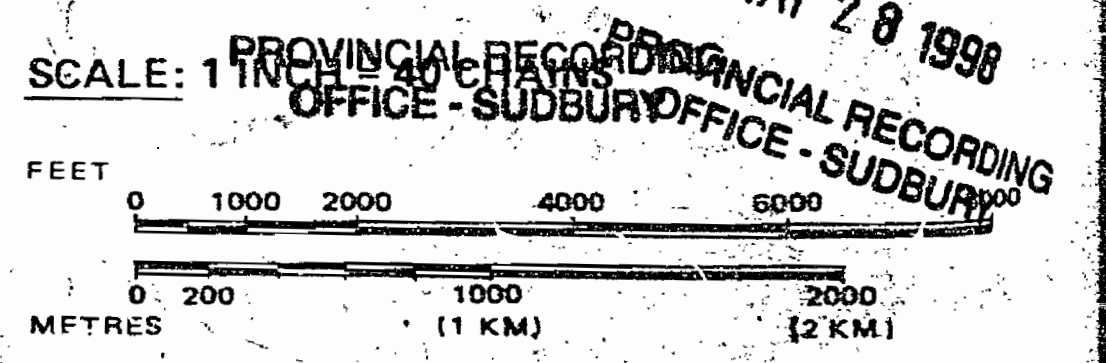


THE INFORMATION THAT APPEARS ON THIS MAP HAS BEEN COMPILED FROM VARIOUS SOURCES AND ACCURACY IS NOT GUARANTEED. THOSE WISHING TO STAKE MINING CLAIMS SHOULD CONSULT WITH THE MINING RECORDER, MINISTRY OF NORTHERN DEVELOPMENT AND MINES, FOR ADDITIONAL INFORMATION ON THE STATUS OF THE LANDS SHOWN HEREON.

LEGEND

- PATENTED LAND (P) or *
- PATENTED FOR SURFACE RIGHTS ONLY (S)
- LEASE (L)
- LICENSE OF OCCUPATION L.O.
- CROWN LAND SALES C.S.
- LOCATED LAND Loc.
- CANCELLED C.
- MINING RIGHTS ONLY M.R.O.
- SURFACE RIGHTS ONLY S.R.O.
- HIGHWAY & ROUTE NO. (Hwy)
- ROADS (Road)
- TRAILS (Trail)
- RAILWAYS (Rail)
- POWER LINES (Power)
- MARSH OR MUSKEG (Marsh)
- MINES (Mine)
- LAND USE PERMITS FOR COMMERCIAL TOURISM, OUTPOST CAMPS used only with summer resort locations or when space is limited (Tourism)

DATE OF ISSUE
 APR 28 1998
 MAY 28 1998



Ministry of Land
 Natural Management
 Resources Branch

Ontario
 APRIL 29 1988

Date FEBRUARY 16th, 1981 Number

G-163

BEARDMORE

G-7

LEOPARD LAKE G-68

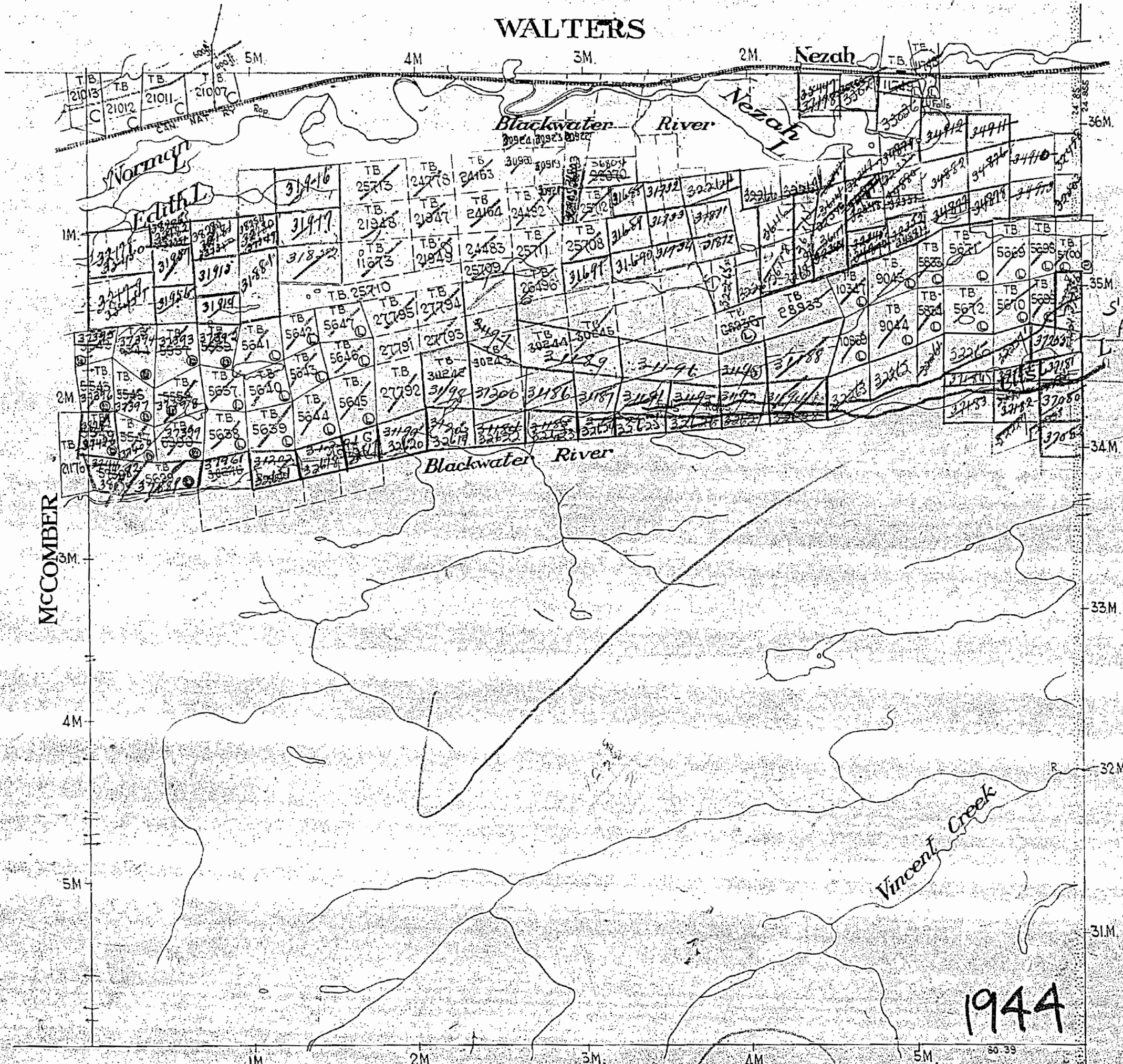
49°34'45"

VINCENT

NIPIGON PROVINCIAL FOREST DISTRICT OF THUNDER BAY

1914

Scale - 40 Chains - 1 Inch



SUBJECT TO
FLOODING RPT
H.C.P. SEPT 30/48

210

Parcels Marked © Under Lease
Parcels Marked LO License of Occupation
Parcels Marked C Surveyed Claims - Cancelled

WALTERS TWP G-171

TOWNSHIP

VINCENT

M.N.R. ADMINISTRATIVE DISTRICT

NIPIGON

MINING DIVISION


THUNDER BAY

LAND TITLES REGISTRY DIVISION

THUNDER BAY

SAND AND GRAVEL

GRAVEL - FILE No 131085

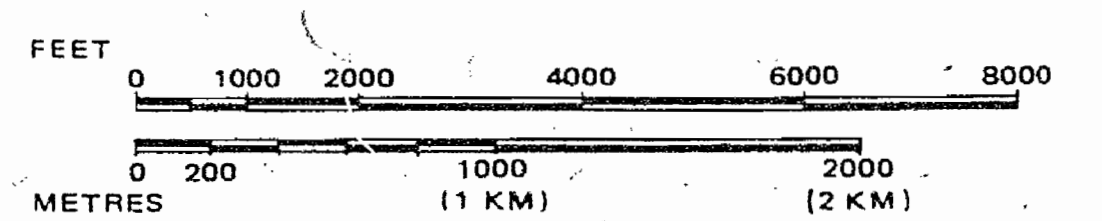


LEGEND

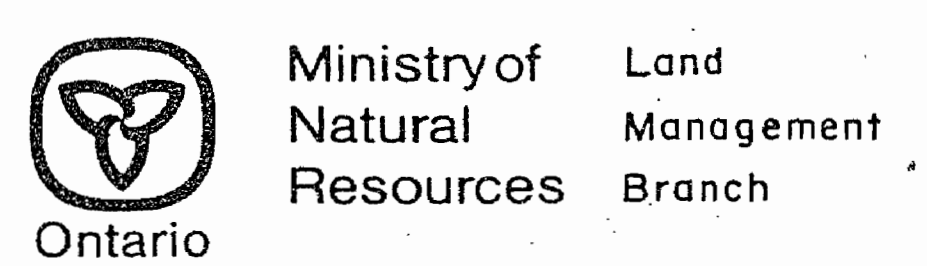
- PATENTED LAND (P or ●*)
- PATENTED FOR SURFACE RIGHTS ONLY (●*)
- LEASE (○)
- LICENSE OF OCCUPATION (L.O.)
- CROWN LAND SALES (C.S.)
- LOCATED LAND (Loc.)
- CANCELLED (C.)
- MINING RIGHTS ONLY (M.R.O.)
- SURFACE RIGHTS ONLY (S.R.O.)
- HIGHWAY & ROUTE NO. (17)
- ROADS (—)
- TRAILS (---)
- RAILWAYS (—+—)
- POWER LINES (—+—+—)
- MARSH OR MUSKEG (—+—+—)
- MINES (X)

*used only with summer resort locations or when space is limited

SCALE: 1 INCH = 40 CHAINS



APR 3/81



Date FEBRUARY 16th, 1981 Number G-163

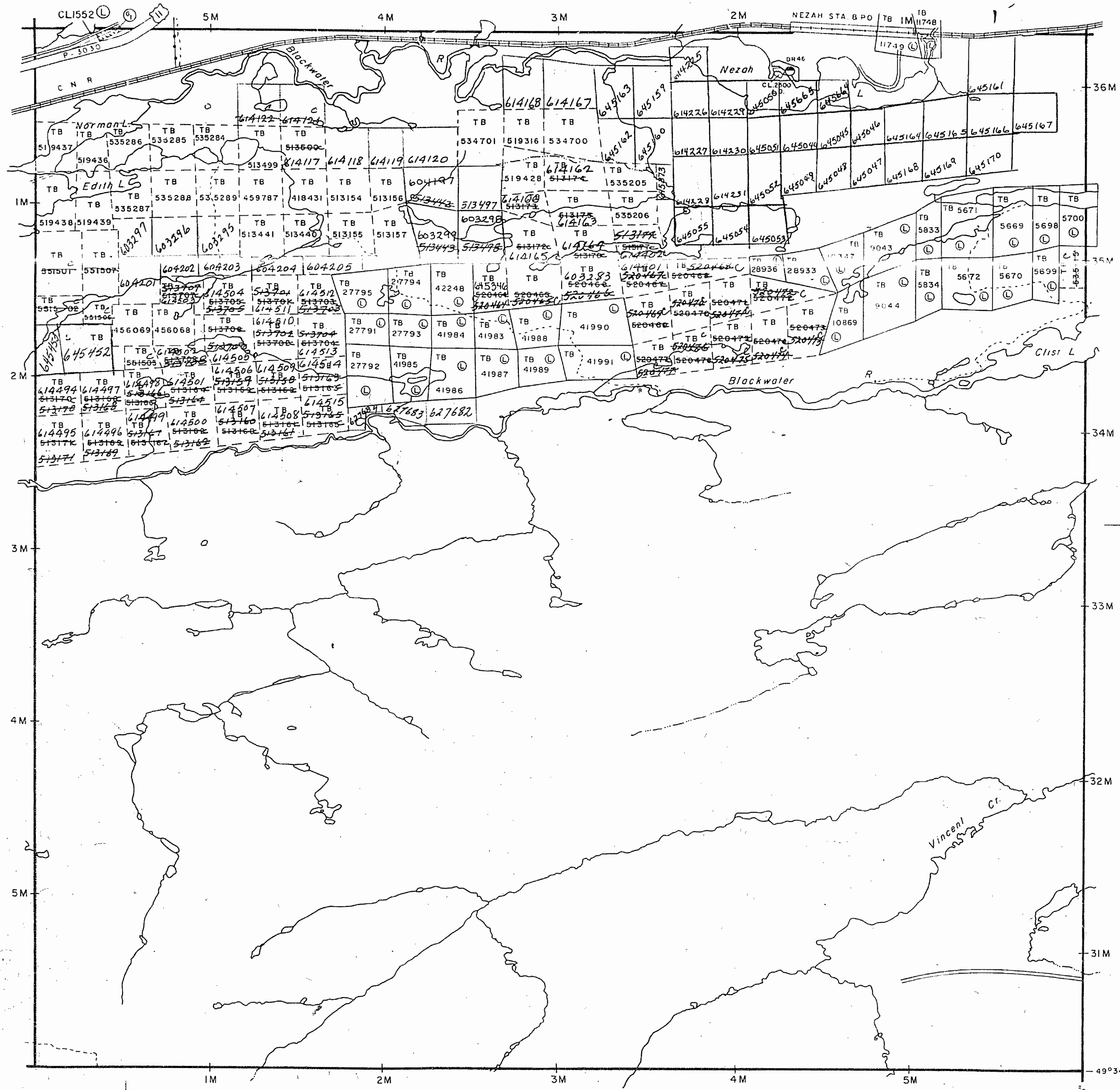
McCOMBER TWP G-166

CLIST LAKE G-24

LEOPARD LAKE G-68

BEARDMORE G-7

LEOPARD LAKE G-68



WALTERS TWP G-171

TOWNSHIP

VINCENT

M.N.R. - ADMINISTRATIVE DISTRICT

NIPIGON

MINING DIVISION

THUNDER BAY

LAND TITLES REGISTRY DIVISION

THUNDER BAY

THE INFORMATION THAT APPEARS ON THIS MAP HAS BEEN COMPILED FROM VARIOUS SOURCES AND ACCURACY IS NOT GUARANTEED. THOSE WISHING TO STAKE MINING CLAIMS SHOULD CONSULT WITH THE MINING RECORDER, MINISTRY OF NORTHERN DEVELOPMENT AND MINES, FOR ADDITIONAL INFORMATION ON THE STATUS OF THE LANDS SHOWN HEREON.

DATE OF ISSUE

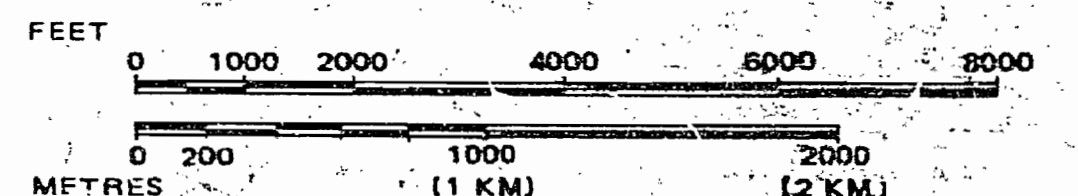
JUN 03 1998

PROVINCIAL RECORDING OFFICE - SUDBURY

LEGEND

- PATENTED LAND Ⓟ or *
- PATENTED FOR SURFACE RIGHTS ONLY Ⓢ
- LEASE Ⓛ
- LICENSE OF OCCUPATION L.C.
- CROWN LAND SALES C.S.
- LOCATED LAND Loc.
- CANCELLED C.
- MINING RIGHTS ONLY M.R.O.
- SURFACE RIGHTS ONLY S.R.O.
- HIGHWAY & ROUTE NO. 17
- ROADS — — — —
- TRAILS - - - - -
- RAILWAYS = = = = =
- POWER LINES — + — + —
- MARSH OR MUSKEG ~ ~ ~ ~ ~
- MINES X
- LAND USE PERMITS FOR COMMERCIAL TOURISM, OUTPOST CAMPS used only with summer resort locations or when space is limited

SCALE: 1 INCH = 40 CHAINS



Ministry of Land Natural Management Resources Branch

Ontario APRIL 29 1998

Date FEBRUARY 16th, 1998

Number

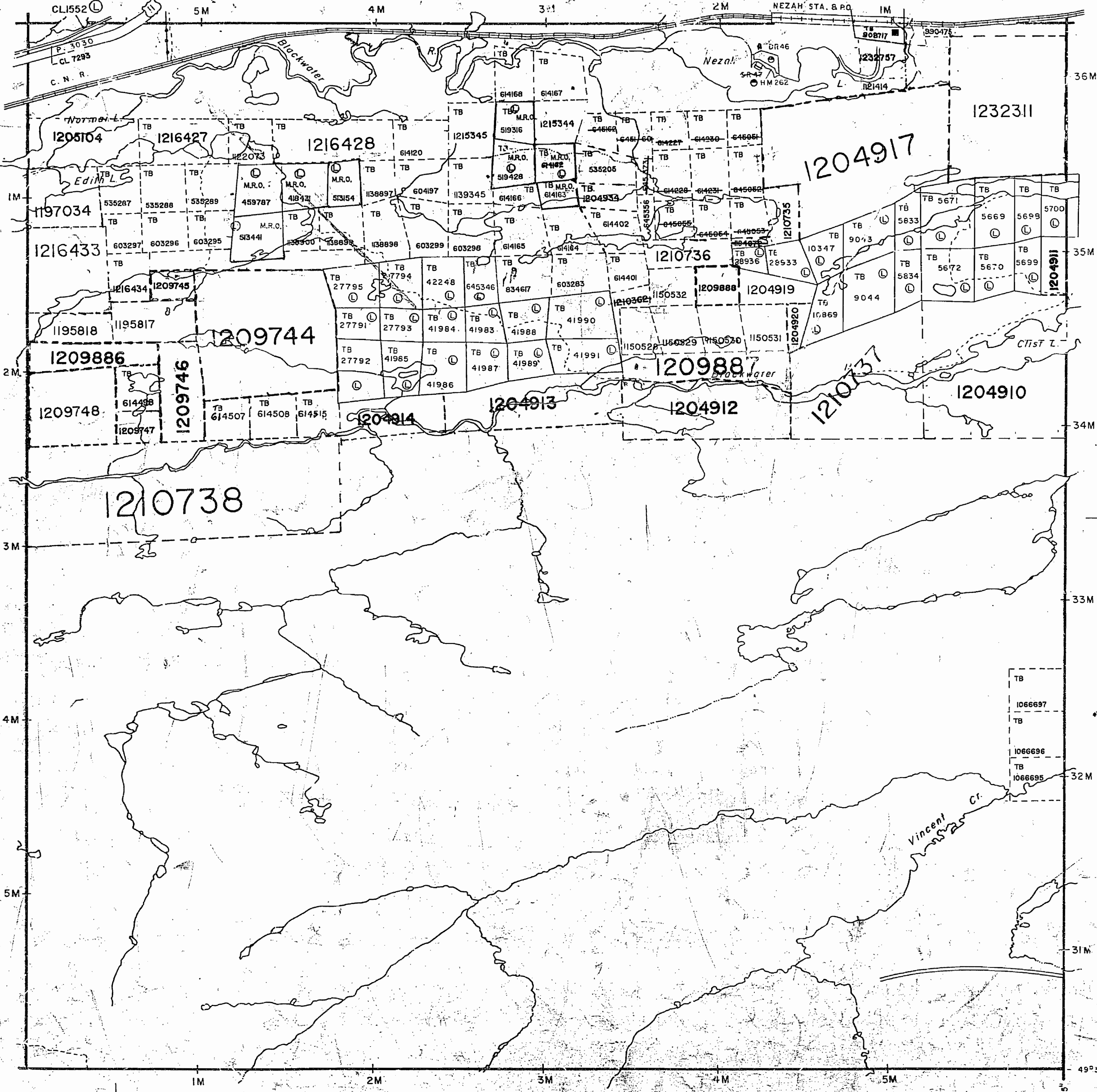
G-163

MCCOMBER TWP G-166

LEOPARD LAKE G-68

BEARDMORE G-7

LEOPARD LAKE G-68



1914

VINCENT

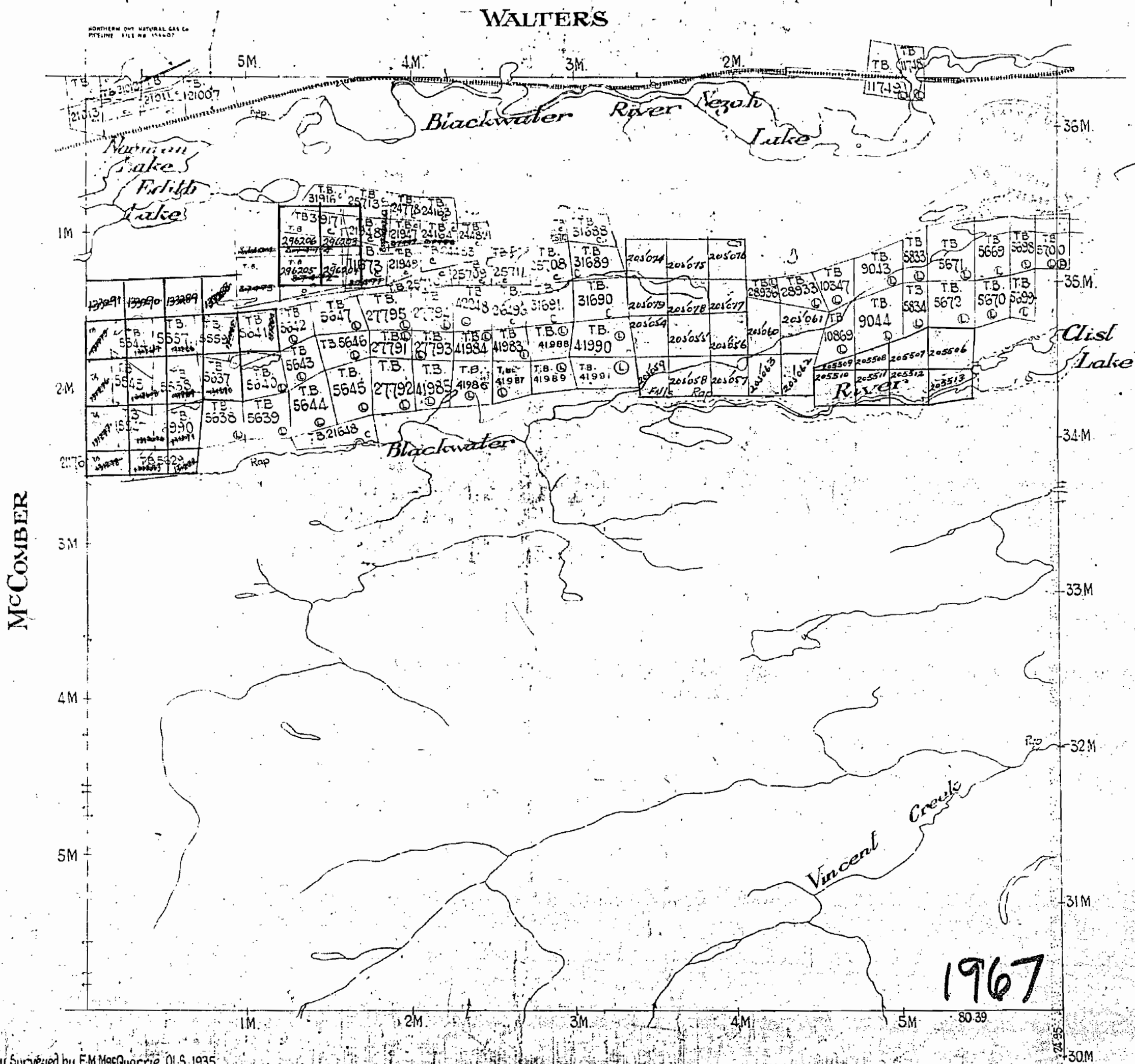
NIPIGON PROVINCIAL FOREST

PORT ARTHUR MINING DIVISION

DISTRICT OF THUNDER BAY

Scale - 40 Chains - 1 Inch

North East



North Boundary Surveyed by E.M. MacQuarrie OLS. 1935
 South & West Boundaries Surveyed by R.S. Kirkup OLS. 1936
 East Boundary (East Boundary Nipigon Provincial Forest) Surveyed by Phillips & Berner OLS. 1916 Shown thus
 Canadian National Railway taken from Right of Way Plan by E. Fitzgerald OLS. 1919 Right of Way 100 Feet Wide
 Lakes and Rivers from Long Lac Sheet, National Topographic Series
 Power transmission Line - 100 feet wide, surveyed by J.K. Berner OLS. 1936 for Sturgeon River Gold Mines Ltd. Shown thus
 Kings Highway and 1200 ft. Reservation from Dept. of Highways Plans No. R2524 & R2525 Surveyed by W.A. Dea OLS. File 7257
 Parcels marked © are Patented
 Parcels marked (C) are Leases
 Parcels marked (L) are under License of Occupation

M 1914

WALTERS TWP G-171

TOWNSHIP

VINCENT

M.N.R. ADMINISTRATIVE DISTRICT

NIPIGON

MINING DIVISION

THUNDER BAY

LAND TITLES REGISTRY DIVISION

THUNDER BAY

R1 - M.R.O. Withdrawn Order # 439/88 see Vincent Sup. 163 Kendall

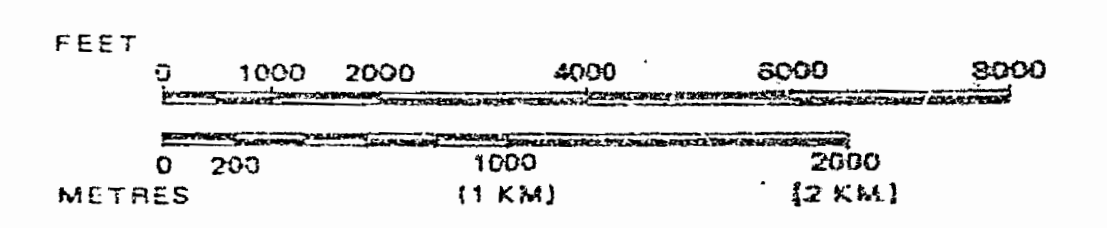
THE INFORMATION THAT APPEARS ON THIS MAP HAS BEEN COMPILED FROM VARIOUS SOURCES AND ACCURACY IS NOT GUARANTEED. THOSE WISHING TO STAKE MINING CLAIMS SHOULD CONSULT WITH THE MINING RECORDER, MINISTRY OF NORTHERN DEVELOPMENT AND MINES, FOR ADDITIONAL INFORMATION ON THE STATUS OF THE LANDS SHOWN HEREON.

LEGEND

- PATENTED LAND
- PATENTED FOR SURFACE RIGHTS ONLY
- LEASE
- LICENSE OF OCCUPATION
- CROWN LAND SALES
- LOCATED LAND
- CANCELLED
- MINING RIGHTS ONLY
- SURFACE RIGHTS ONLY
- HIGHWAY & ROUTE NO.
- ROADS
- TRAILS
- RAILWAYS
- POWER LINES
- MARSH OR MUSKEG
- MINES

* used only with summer resort locations or when space is limited

SCALE: 1 INCH = 40 CHAINS



Ministry of Natural Resources
 Land Management Branch

Ontario
 APRIL 29/1988

Date FEBRUARY 16th, 1981

Number
G-163

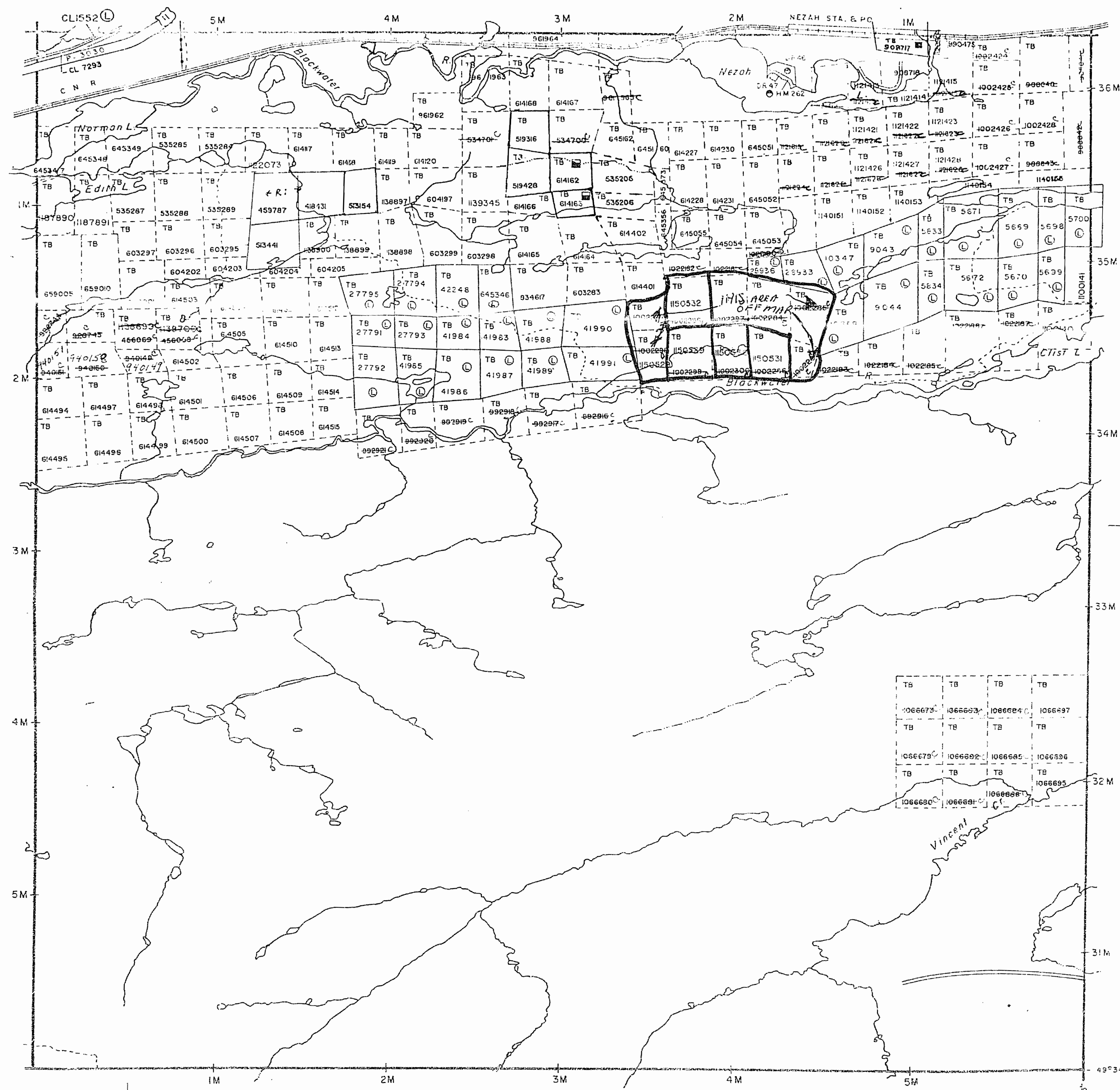
McCOMBER TWP G-166

CLIST LAKE G-24

LEOPARD LAKE G-68

BEARDMORE
 G-7

LEOPARD LAKE G-68



1914

VINCENT

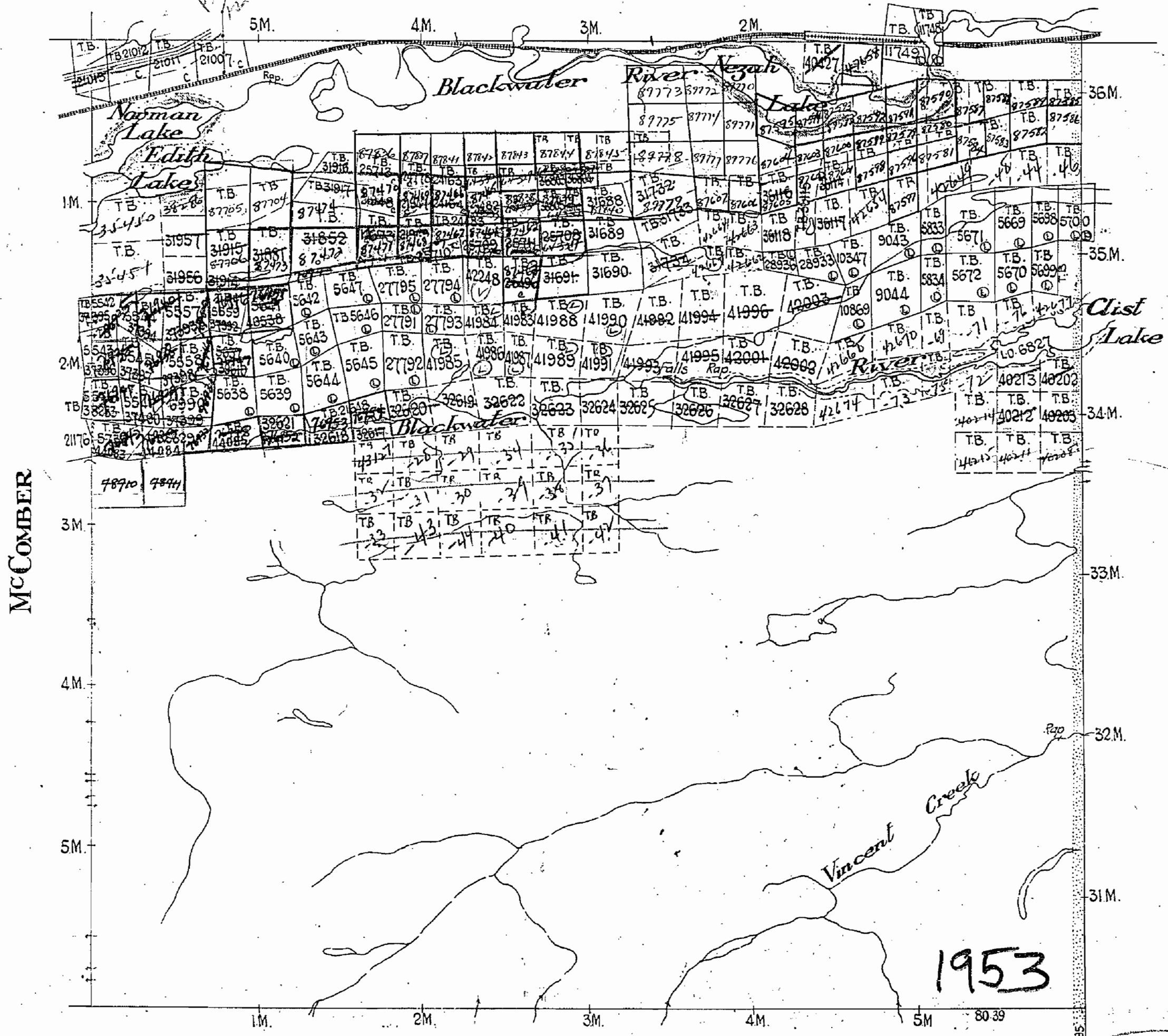
NIPIGON PROVINCIAL FOREST
PORT ARTHUR MINING DIVISION

DISTRICT OF THUNDER BAY

Scale: - 40 Chains - 1 Inch

North Ast

WALTERS



North Boundary Surveyed by E.M. MacQuarrie OLS 1935
 South & West Boundaries Surveyed by R.S. Kirkup OLS 1936
 East Boundary (East Boundary Nipigon Provincial Forest) Surveyed by Phillips & Benner OLS 1916 Shown thus
 Canadian National Railway taken from Right of Way Plan by E. Fitzgerald OLS 1919 (Right of Way 100 Feet Wide)
 Lakes and Rivers from Long Lac Sheet, National Topographic Series
 Power Transmission Line 100 Feet wide, surveyed by J.K. Benner OLS 1936 For Sturgeon River Gold Mines Ltd Shown thus File 109429
 Kings Highway and 1200 ft Reservation from Dept. of Highways Plans No. P2524-28 File 123032. See OC dated Nov 9th & Dec 6th 1939 File 121757

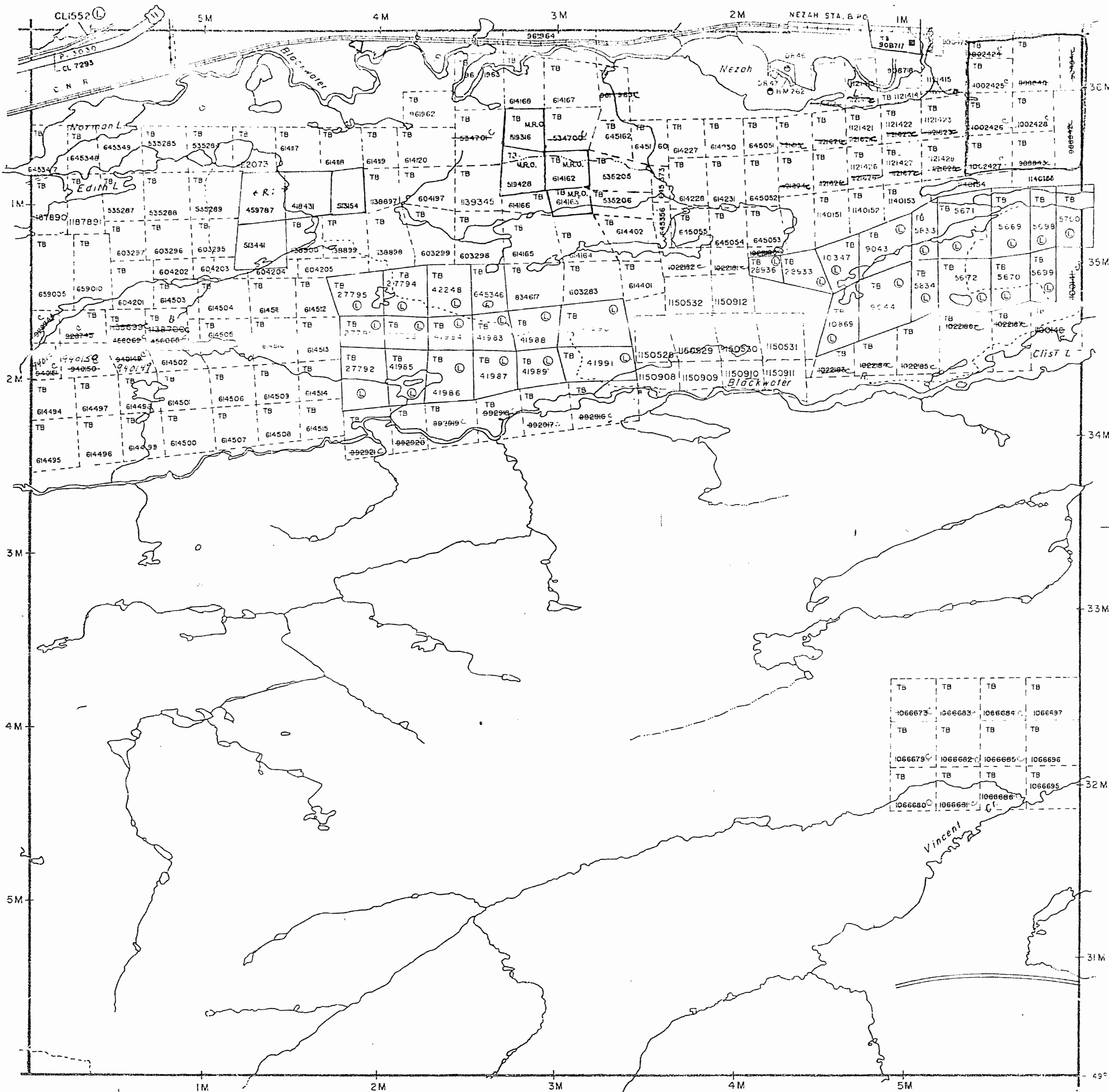
Parcels marked © are patented
 Parcels marked ⊙ are leased
 Parcels marked L.O. are under License of Occupation
 400' Reserve to the Dept. of L. & F.
 Shown thus: _____

M1914

288

WALTERS TWP G-171

TOWNSHIP
VINCENT
 M.N.R. ADMINISTRATIVE DISTRICT
NIPIGON
 MINING DIVISION
THUNDER BAY
 LAND TITLES REGISTRY DIVISION
THUNDER BAY



RECEIVED
 THUNDER BAY
 01 OCT 9 11 18 AM '88

McCOMBER TWP G-166

CLIST LAKE G-24

LEOPARD LAKE G-68

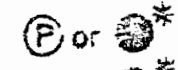

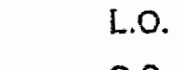

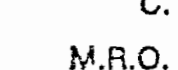
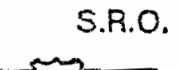




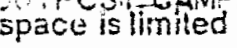




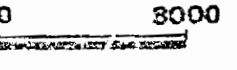

BEARDMORE
 G-7

LEOPARD LAKE G-68

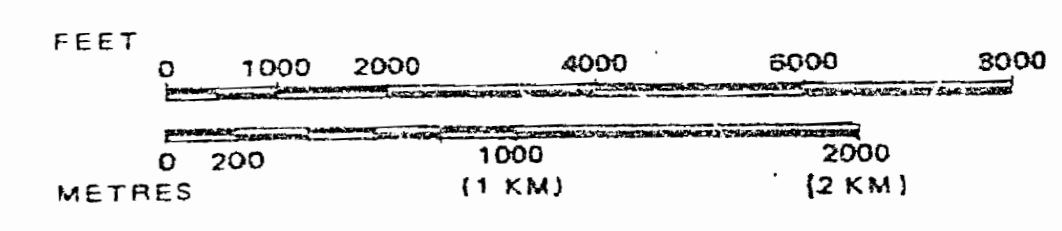
R1 - M.R.O. Withdrawn Order # 039/88 see Vincent Sup. 163 Landroll


THE INFORMATION THAT APPEARS ON THIS MAP HAS BEEN COMPILED FROM VARIOUS SOURCES AND ACCURACY IS NOT GUARANTEED. THOSE WISHING TO STAKE MINING CLAIMS SHOULD CONSULT WITH THE MINING RECORDER, MINISTRY OF NORTHERN DEVELOPMENT AND MINES, FOR ADDITIONAL INFORMATION ON THE STATUS OF THE LANDS SHOWN HEREON.

LEGEND

- PATENTED LAND  P or *
- PATENTED FOR SURFACE RIGHTS ONLY  P or *
- LEASE  L
- LICENSE OF OCCUPATION  L.O.
- CROWN LAND SALES  C.S.
- LOCATED LAND  Loc.
- CANCELLED  C.
- MINING RIGHTS ONLY  M.R.O.
- SURFACE RIGHTS ONLY  S.R.O.
- HIGHWAY & ROUTE NO. 
- ROADS 
- TRAILS 
- RAILWAYS 
- POWER LINES 
- MARSH OR MUSKEG 
- MINES 
- LAND USE PERMITS FOR COMMERCIAL TOURISM, OUTPOST CAMPS, used only with summer resort locations or when space is limited 

SCALE: 1 INCH = 40 CHAINS



 Ministry of Natural Resources Branch

Ontario
 APRIL 29, 1988

Date FEBRUARY 16th, 1981

Number

G-163