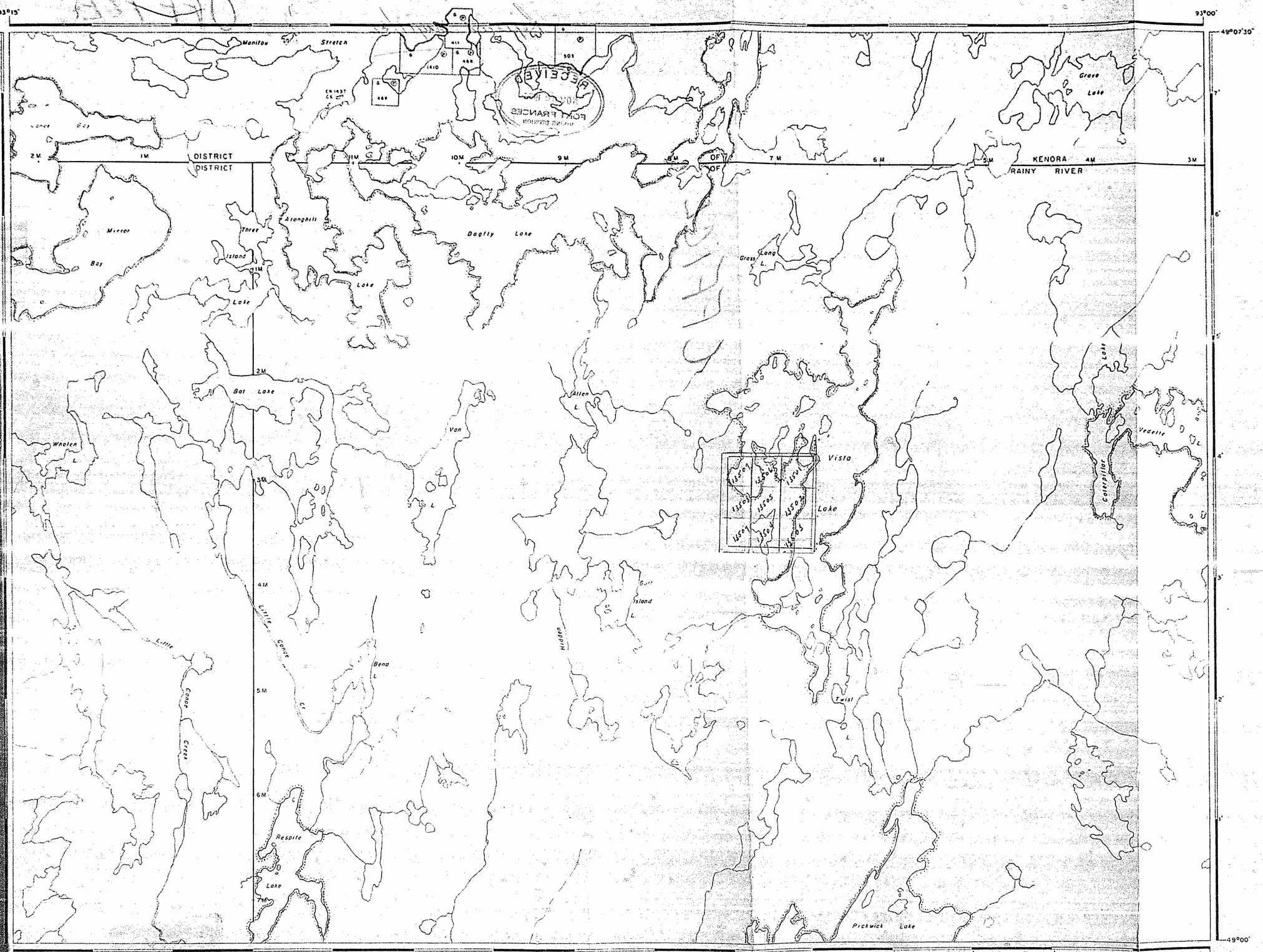

AREA OF

VISTA LAKE

DISTRICT OF
RAINY RIVER-KENORA

FORT FRANCES-KENORA
MINING DIVISION

SCALE: 1-INCH = 40 CHAINS

LEGEND

PATENTED LAND	
CROWN LAND SALE	
LEASES	
LOCATED LAND	
LICENSE OF OCCUPATION	
MINING RIGHTS ONLY	M.R.O.
SURFACE RIGHTS ONLY	S.R.O.
ROADS	
IMPROVED ROADS	
KING'S HIGHWAYS	
RAILWAYS	
POWER LINES	
MARSH OR MUSKEG	
MINES	

NOTES

400' Reserve to Dept of Lands & Forests shown thus

#2

PLAN NO. M.2429

DEPARTMENT OF MINES
– ONTARIO

M-2469

AREA OF
M-2429
VISTA LAKE

DISTRICT OF
RAINY RIVER-KENORA

KENORA
MINING DIVISION

SCALE: 1-INCH = 40 CHAINS

LEGEND

PATENTED LAND	⊕
CROWN LAND SALE	C.S.
LEASES	⊕
LOCATED LAND	Loc.
LICENSE OF OCCUPATION	L.O.
MINING RIGHTS ONLY	M.R.O.
SURFACE RIGHTS ONLY	S.R.O.
ROADS	
IMPROVED ROADS	
KING'S HIGHWAYS	
RAILWAYS	
POWER LINES	
MARSH OR MUSKEG	
MINES	

NOTES

400' Reserve to Dept. of Lands & Forests shown thus

Areas withdrawn from staking under Section 43 of the Mining Act. (R.S.O.-70)

File	Date	Disposition
161004	7-Dec-71	S.R.O.

May 15/74
Sept. 10/74

SURFACE RIGHTS ONLY WITHDRAWN FROM PROSPECTING, STAKING OUT, SALE OR LEASE (W.69/76)

DATE OF ISSUE
MAR 1 1974

Jan 7/77

#5

NATIONAL TOPOGRAPHIC SERIES 52F.3

PLAN NO. M.2429

ONTARIO
MINISTRY OF NATURAL RESOURCES
SURVEYS AND MAPPING BRANCH

M-2551

Vista Lake

M-2429

M-2469

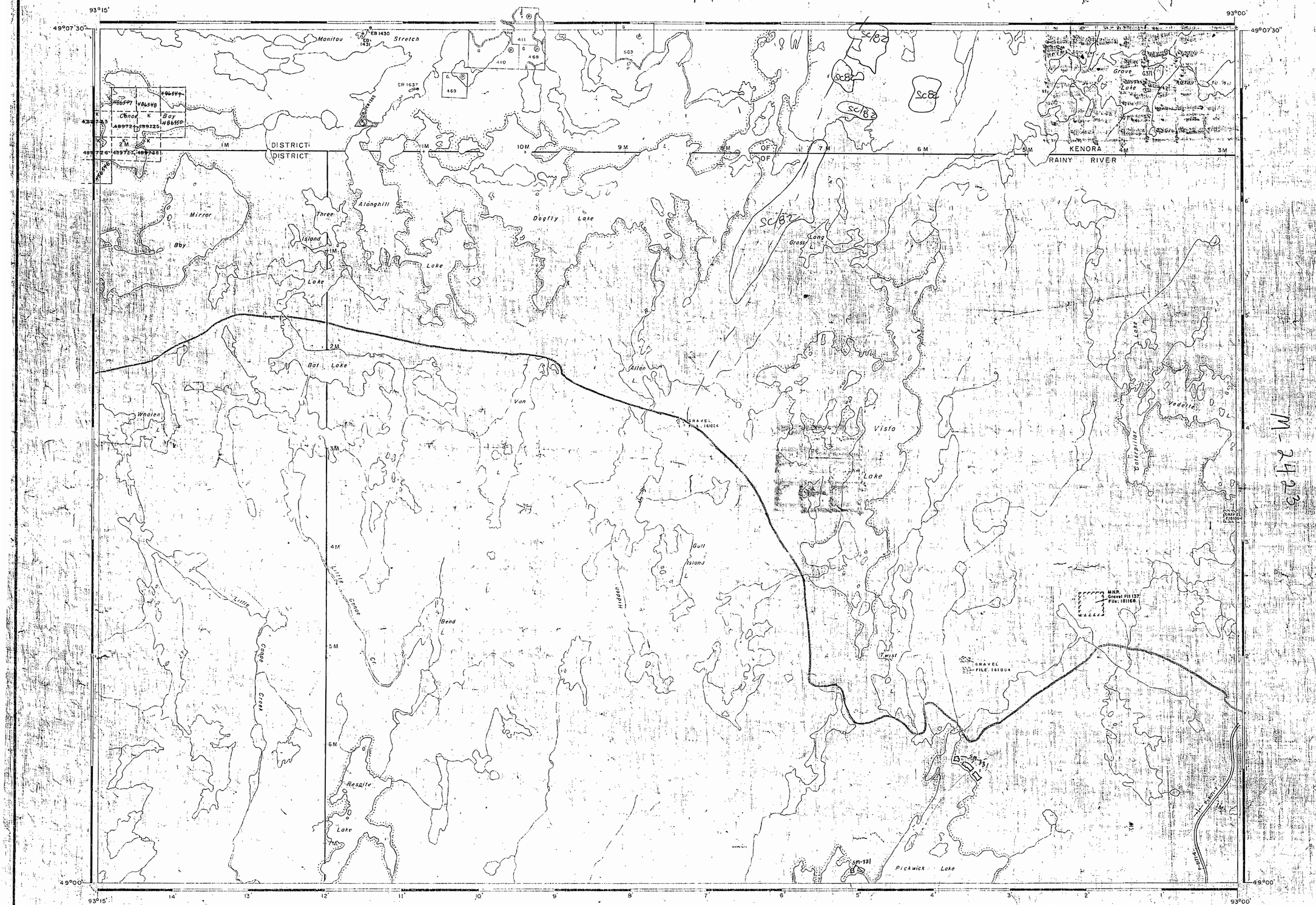

M-2551

AREA OF

VISTA LAKE

DISTRICT OF
RAINY RIVER-KENORA

KENORA
MINING DIVISION

SCALE: 1-INCH = 40 CHAINS

LEGEND

PATENTED LAND	⊙ or (P)
CROWN LAND SALE	C.S.
LEASES	(L)
LOCATED LAND	Loc.
LICENSE OF OCCUPATION	Lo.
MINING RIGHTS ONLY	M.R.O.
SURFACE RIGHTS ONLY	S.R.O.
ROADS	
IMPROVED ROADS	
KING'S HIGHWAYS	
RAILWAYS	
POWER LINES	
MARSH OR MUSKEG	
MINES	
CANCELLED	C.
PATENTED S.R.O.	⊙

NOTES

400' Reserve to Dept. of Lands & Forests shown thus:

Areas withdrawn from staking under Section 43 of the Mining Act. (R.S.O. 70)

Order No.	File	Date	Disposition

© W.69/76 149974 24/11/76 R.C.

DATE OF ISSUE
APR 14 1980
SURVEYS AND MAPPING

#6

NATIONAL TOPOGRAPHIC SERIES 52F3

PLAN NO M.2429

ONTARIO
MINISTRY OF NATURAL RESOURCES
SURVEYS AND MAPPING BRANCH

491931

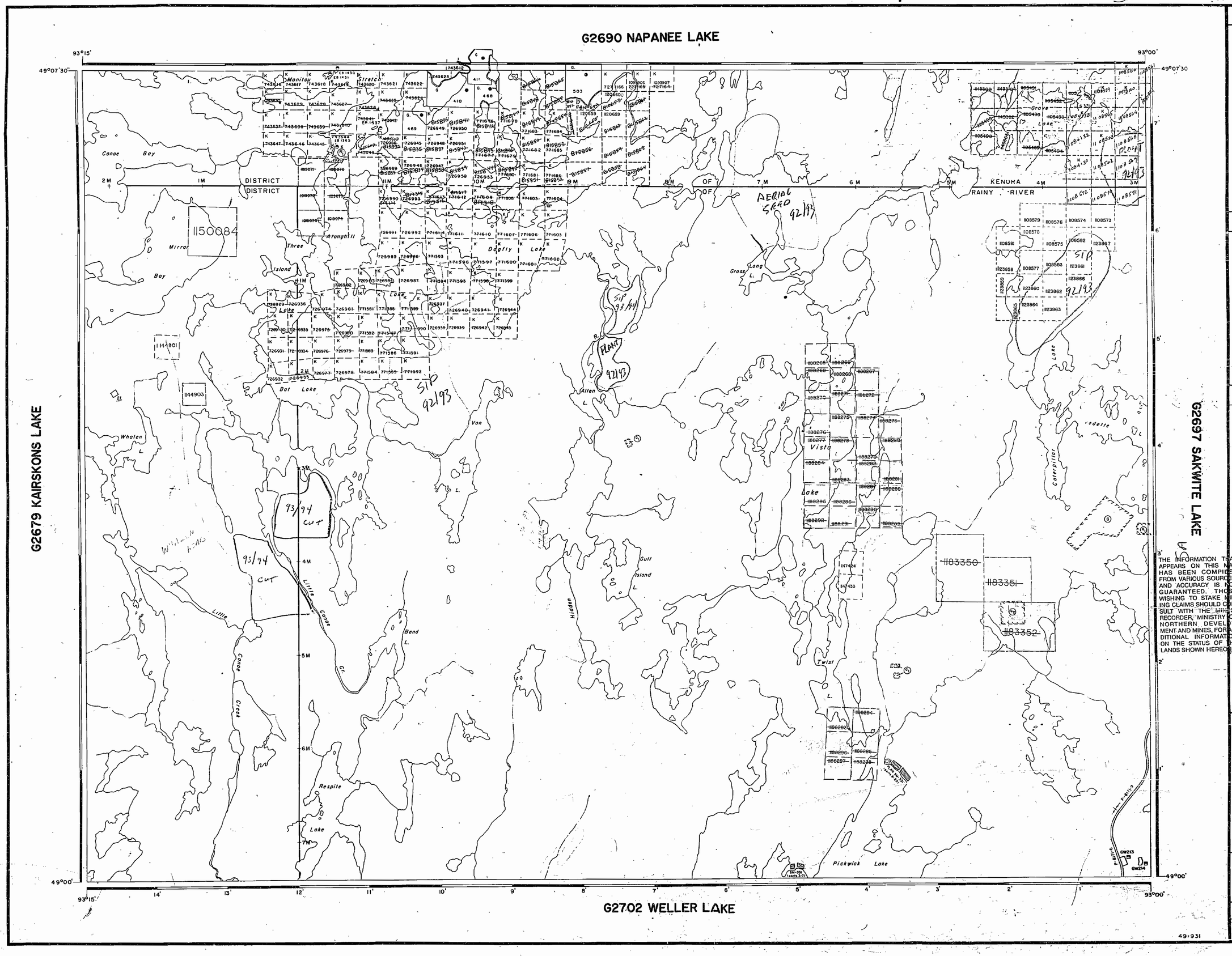

THE INFORMATION THAT APPEARS ON THIS MAP HAS BEEN COMPILED FROM VARIOUS SOURCES, AND ACCURACY IS NOT GUARANTEED. THOSE WISHING TO STAKE MINING CLAIMS SHOULD CONSULT WITH THE MINING RECORDER, MINISTRY OF NORTHERN DEVELOPMENT AND MINES, FOR ADDITIONAL INFORMATION ON THE STATUS OF THE LANDS SHOWN HEREON.

LEGEND

- HIGHWAY AND ROUTE No.
- OTHER ROADS
- TRAILS
- SURVEYED LINES
  - TOWNSHIPS, BASE LINES, ETC
  - LOTS, MINING CLAIMS, PARCELS, ETC
- UNSURVEYED LINES:
  - LOT LINES
  - PARCEL BOUNDARY
  - MINING CLAIMS ETC.
- RAILWAY AND RIGHT OF WAY
- UTILITY LINES
- NON-PERENNIAL STREAM
- FLOODING OR FLOODING RIGHTS
- SUBDIVISION OR COMPOSITE PLAN
- RESERVATIONS
- ORIGINAL SHORELINE
- MARSH OR MUSKEG
- MINES
- TRAVERSE MONUMENT
- TOURIST CAMPS (OP – OUTPOST)

DISPOSITION OF CROWN LANDS

TYPE OF DOCUMENT	SYMBOL
PATENT, SURFACE & MINING RIGHTS	●
" , SURFACE RIGHTS ONLY	⊖
" , MINING RIGHTS ONLY	◒
LEASE, SURFACE & MINING RIGHTS	■
" , SURFACE RIGHTS ONLY	⊟
" , MINING RIGHTS ONLY	⊟
LICENCE OF OCCUPATION	▼
ORDER-IN-COUNCIL	OC
RESERVATION	Ⓡ
CANCELLED	⊗
SAND & GRAVEL	Ⓢ

NOTE: MINING RIGHTS IN PARCELS PATENTED PRIOR TO MAY 6, 1913, VESTED IN ORIGINAL PATENTEE BY THE PUBLIC LANDS ACT, R.S.O. 1970, CHAP. 380, SEC. 63, SUBSEC. 1

REFERENCES

AREAS WITHDRAWN FROM DISPOSITION

M.R.O. – MINING RIGHTS ONLY
S.R.O. – SURFACE RIGHTS ONLY
M.+S. – MINING AND SURFACE RIGHTS

Description	Order No.	Date	Disposition	File
R1	W.69/76	24/11/76	S.R.O.	149974
R2 Sec 36/30	W06/85	01/28/85	SRO	

SAND & GRAVEL

G1	GRAVEL	File 161004
G2	M.N.R. GRAVEL PIT 137	File 181168
G	QUARRY PERMIT	

KENORA MINING DIV. RECEIVED JUN 7 1984 OBSOLETE

Effective as liner

SCALE: 1 INCH = 40 CHAINS

FEET 0 1000 2000 4000 6000 8000

METRES 0 200 1000 (1 KM) 2000 (2 KM)

AREA

VISTA LAKE

M.N.R. ADMINISTRATIVE DISTRICT
FORT FRANCES
MINING DIVISION
KENORA
LAND TITLES / REGISTRY DIVISION
RAINY RIVER / KENORA

KENORA - MINING DIV. RECEIVED JUN 7 1984 AM 7 8 9 10 11 12 1 2 3 4 5 6 PM

Ontario Ministry of Natural Resources — Land Management Branch

Date MARCH, 1984 — Number G-2701

M-2429

49:931

AREA OF

VISTA LAKE

DISTRICT OF
RAINY RIVER - KENORA

FORT FRANCES - KENORA
MINING DIVISION

SCALE: 1-INCH 40 CHAINS

LEGEND

PATENTED LAND	P
CROWN LAND SALE	CS
LEASES	L
LOCATED LAND	LL
LICENSE OF OCCUPATION	LO
MINING RIGHTS ONLY	M.R.O.
SURFACE RIGHTS ONLY	S.R.O.
ROADS	
IMPROVED ROADS	
KING'S HIGHWAYS	
RAILWAYS	
POWER LINES	
MARSH OR MUSKEG	
MINES	X

NOTES

400 Reserve to Dept. of Lands & Forests shown thus

#1

RECEIVED
MAY 10 1982
FORT FRANCES MINING
RECORDER'S OFFICE

PLAN NO M.2429

DEPARTMENT OF MINES
ONTARIO

491931

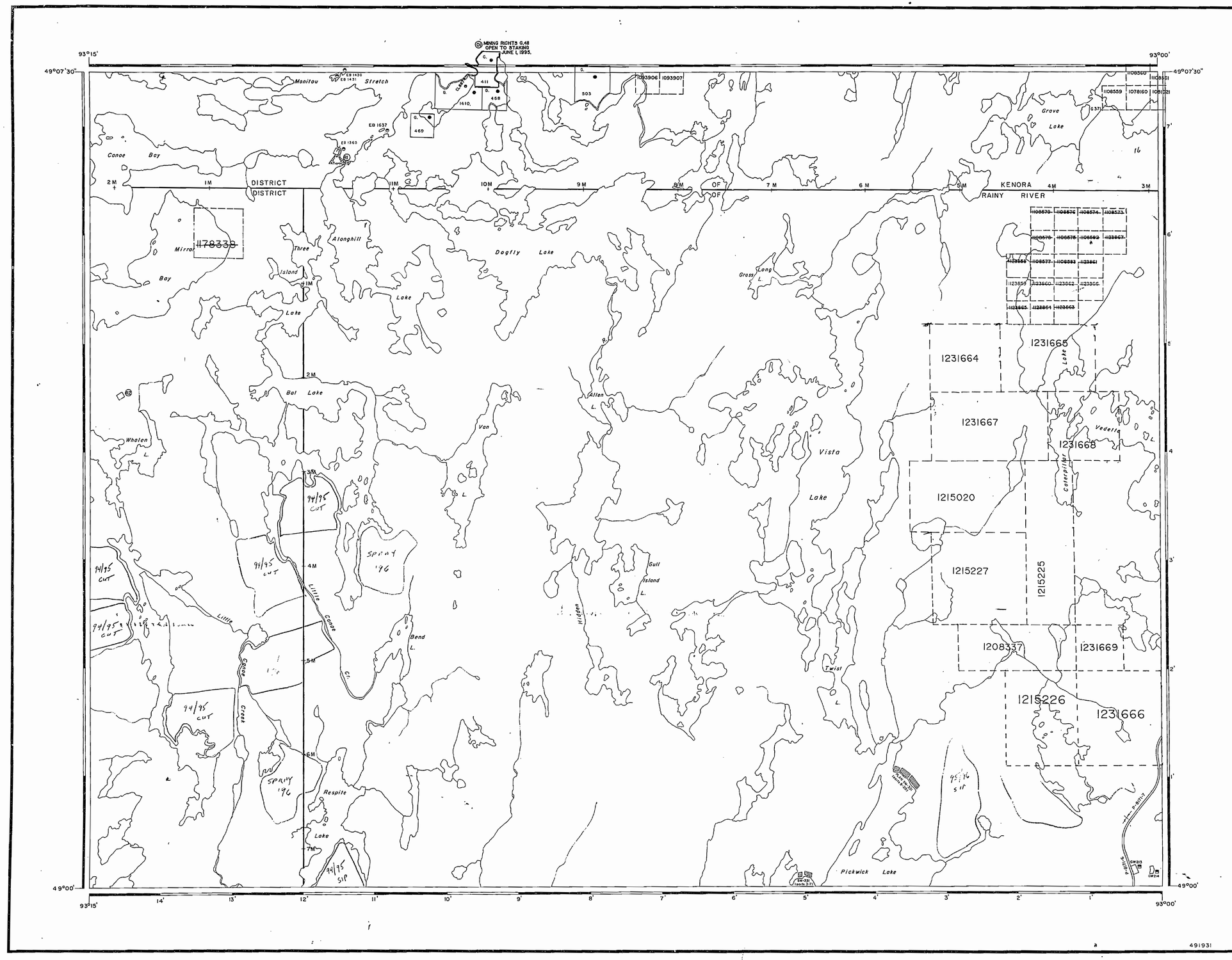

LEGEND

HIGHWAY AND ROUTE No.
OTHER ROADS
TRAILS
SURVEYED LINES:
TOWNSHIPS, BASE LINES, ETC.
LOTS, MINING CLAIMS, PARCELS, ETC.
UNSURVEYED LINES:
LOT LINES
PARCEL BOUNDARY
MINING CLAIMS ETC.
RAILWAY AND RIGHT OF WAY
UTILITY LINES
NON-PERENNIAL STREAM
FLOODING OR FLOODING RIGHTS
SUBDIVISION OR COMPOSITE PLAN
RESERVATIONS
ORIGINAL SHORELINE
MARSH OR MUSKEG
MINES
TRAVERSE MONUMENT

DISPOSITION OF CROWN LANDS

TYPE OF DOCUMENT	SYMBOL
PATENT, SURFACE & MINING RIGHTS	●
" , SURFACE RIGHTS ONLY	◓
" , MINING RIGHTS ONLY	◒
LEASE, SURFACE & MINING RIGHTS	■
" , SURFACE RIGHTS ONLY	⬒
" , MINING RIGHTS ONLY	⬓
LICENCE OF OCCUPATION	▼
ORDER-IN-COUNCIL	OC
RESERVATION	◔
CANCELLED	⊗
SAND & GRAVEL	⊙

NOTE: MINING RIGHTS IN PARCELS PATENTED PRIOR TO MAY 6, 1913, VESTED IN ORIGINAL PATENTEE BY THE PUBLIC LANDS ACT, R.S.O. 1970, CHAP. 380, SEC. 63, SUBSEC 1.

REFERENCES

AREAS WITHDRAWN FROM DISPOSITION

M.R.O. – MINING RIGHTS ONLY
S.R.O. – SURFACE RIGHTS ONLY
M.+ S. – MINING AND SURFACE RIGHTS

	Description	Order No.	Date	Disposition	File
R1		W.69/76	24/11/76	S.R.O.	161004
R2	WASTE DISPOSAL	W.06/85	01/28/85	S.R.O.	101168

DATE OF ISSUE
FEB 12 1998
PROVINCIAL RECORDING OFFICE - SUDBURY

SCALE: 1 INCH = 40 CHAINS

FEET 0 1000 2000 4000 6000 8000
METRES 0 200 1000 (1 KM) 2000 (2 KM)

KENORA - MINING DIV.
RECEIVED
EFFECTIVE
JUN - 7 1994
AM 7 8 9 10 11 12 1 2 3 4 5 6 PM

AREA

VISTA LAKE

M.N.R. ADMINISTRATIVE DISTRICT
FORT FRANCES
MINING DIVISION
KENORA
LAND TITLES / REGISTRY DIVISION
RAINY RIVER / KENORA

Ontario Ministry of Natural Resources — Land Management Branch

Date MARCH, 1984
Number G-2701

THE INFORMATION THAT APPEARS ON THIS MAP HAS BEEN COMPILED FROM VARIOUS SOURCES, AND ACCURACY IS NOT GUARANTEED. THOSE WISHING TO STAKE MINING CLAIMS SHOULD CONSULT WITH THE MINING RECORDER, MINISTRY OF NORTHERN DEVELOPMENT AND MINES, FOR ADDITIONAL INFORMATION ON THE STATUS OF THE LANDS SHOWN HEREON.

491931

TRIM LINE

TRIM LINE

G-2701

VISTA LAKE

MINING RIGHTS 0.48 OPEN TO STAKING JUNE 1, 1995.

93°15' 93°00' 49°07'30" 49°00'

Manitou Stretch · Canoe Bay · Mirror Bay · Three Island · Alonghill · Dogfly Lake · Grass Long L. · Lake · Bot Lake · Whalen L. · Allen L. · Von · Vista Lake · Gull Island L. · Bead L. · Twist L. · Pickwick Lake · Grave Lake · Little Canoe Creek · Lithia Creek · Respite Lake · Hippin

DISTRICT DISTRICT · KENORA RAINY RIVER

1M 2M 3M 4M 5M 6M 7M 8M 9M 10M 11M OF OF

EB 1430 · EB 1431 · EB 1637 · EB 1363

MINING CLAIMS: 411 · 468 · 469 · 1410 · 503 · 727160 · 1093906 · 1093907 · 1129000 · 1120650 · 1120659 · 1108560 · 1108561 · 1108559 · 1078160 · 1108121 · 1108557 · 1108565 · 1108564 · 1084136 · 1108566 · 1108568 · 1084130 · 1108569 · 1108570 · 1108571 · 1108579 · 1108576 · 1108574 · 1108573 · 1108581 · 1108578 · 1108575 · 1108562 · 1123867 · 1123856 · 1108577 · 1108563 · 1123861 · 1123859 · 1123860 · 1123862 · 1123866 · 1123865 · 1123864 · 1123863

1150884 · 1178338 · 1144301 · 1144305 · 1209742 · 1209740 · 1209741 · 1209739 · 1209846 · 1209845 · 1209844 · 1209843 · 1209842 · 1209686 · 1209688 · 1209697

94/95 CUT · SPRAY 196 · 95/96 SIP

Caterpillar Lake · Vedette Lake

49131

LEGEND	
HIGHWAY AND ROUTE No.	
OTHER ROADS	
TRAILS	
SURVEYED LINES: TOWNSHIPS, BASE LINES, ETC.	
LOTS, MINING CLAIMS, PARCELS, ETC.	
UNSURVEYED LINES: LOT LINES	
PARCEL BOUNDARY	
MINING CLAIMS ETC.	
RAILWAY AND RIGHT OF WAY	
UTILITY LINES	
NON-PERENNIAL STREAM	
FLOODING OR FLOODING RIGHTS	
SUBDIVISION OR COMPOSITE PLAN	
RESERVATIONS	
ORIGINAL SHORELINE	
MARSH OR MUSKEG	
MINES	
TRAVERSE MONUMENT	

DISPOSITION OF CROWN LANDS

TYPE OF DOCUMENT	SYMBOL
PATENT, SURFACE & MINING RIGHTS	
" , SURFACE RIGHTS ONLY	
" , MINING RIGHTS ONLY	
LEASE, SURFACE & MINING RIGHTS	
" , SURFACE RIGHTS ONLY	
" , MINING RIGHTS ONLY	
LICENCE OF OCCUPATION	
ORDER-IN-COUNCIL	OC
RESERVATION	R
CANCELLED	C
SAND & GRAVEL	S

NOTE: MINING RIGHTS IN PARCELS PATENTED PRIOR TO MAY 6, 1913, VESTED IN ORIGINAL PATENTEE BY THE PUBLIC LANDS ACT, R.S.O. 1970, CHAP. 380, SEC. 63, SUBSEC 1.

REFERENCES

AREAS WITHDRAWN FROM DISPOSITION

M.R.O. – MINING RIGHTS ONLY
S.R.O. – SURFACE RIGHTS ONLY
M.+S. – MINING AND SURFACE RIGHTS

Description	Order No.	Date	Disposition	File
(91) /	W.69/76	24/11/76	S.R.O.	161004
(92) WASTE DISPOSAL	W.06/85	01/28/85	S.R.O.	101168

DATE OF ISSUE

SEP 03 1997

PROVINCIAL RECORDING OFFICE - SUDBURY

SCALE: 1 INCH = 40 CHAINS

FEET 0 1000 2000 4000 6000 8000
METRES 0 200 1000 2000
(1 KM) (2 KM)

AREA

VISTA LAKE

M.N.R. ADMINISTRATIVE DISTRICT
FORT FRANCES
MINING DIVISION
KENORA
LAND TITLES / REGISTRY DIVISION
RAINY RIVER / KENORA

Ontario Ministry of Natural Resources — Land Management Branch

Date MARCH, 1984 | Number G-2701

KENORA - MINING DIV.
RECEIVED
EFFECTIVE
JUN - 7 1994
AM 7 8 9 10 11 12 1 2 3 4 5 6 PM

THE INFORMATION THAT APPEARS ON THIS MAP HAS BEEN COMPILED FROM VARIOUS SOURCES, AND ACCURACY IS NOT GUARANTEED. THOSE WISHING TO STAKE MINING CLAIMS SHOULD CONSULT WITH THE MINING RECORDER, MINISTRY OF NORTHERN DEVELOPMENT AND MINES, FOR ADDITIONAL INFORMATION ON THE STATUS OF THE LANDS SHOWN HEREON.

G-2701 VISTA LAKE

TRIM LINE

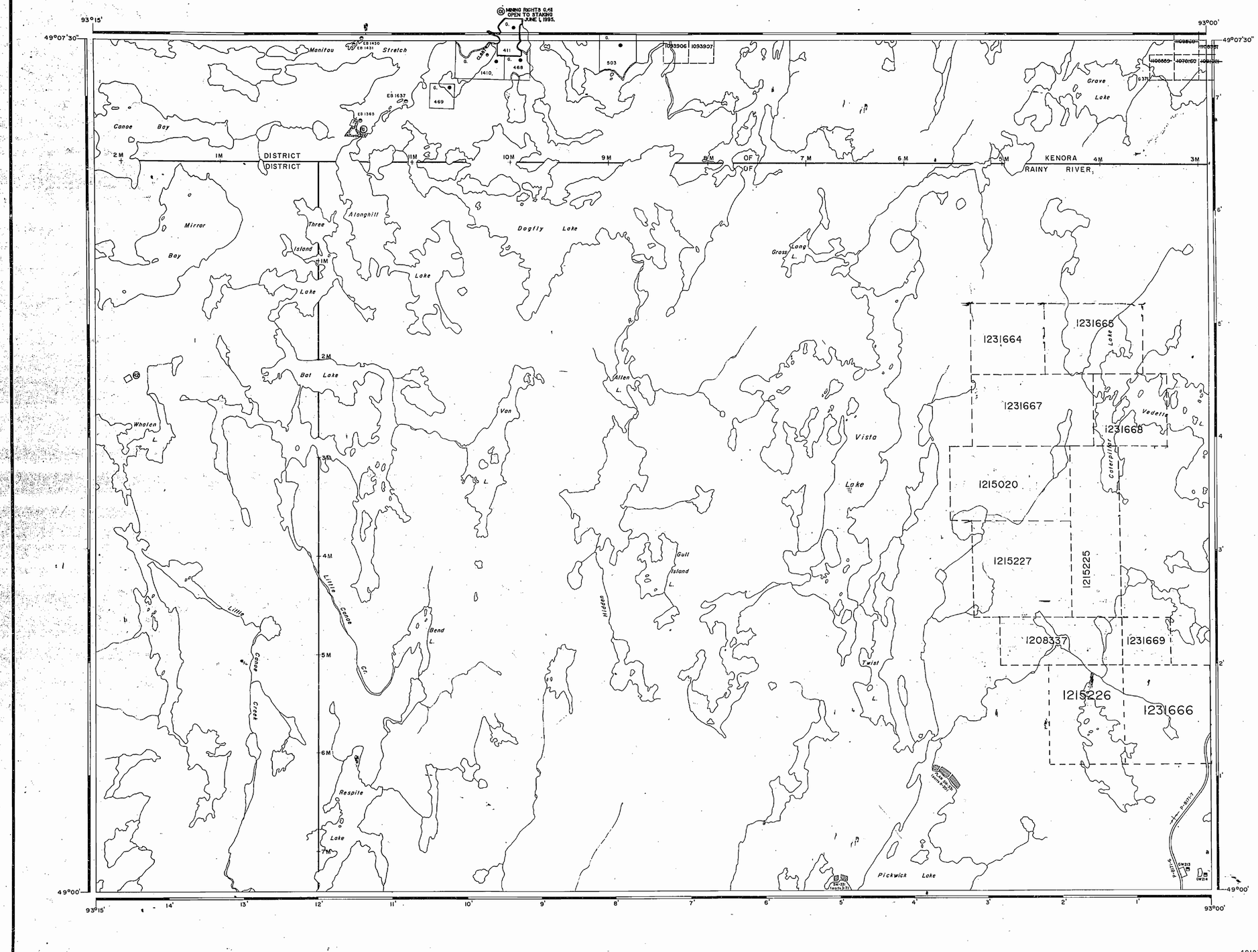

LEGEND

- HIGHWAY AND ROUTE No.
- OTHER ROADS
- TRAILS
- SURVEYED LINES:
  - TOWNSHIPS, BASE LINES, ETC.
  - LOTS, MINING CLAIMS, PARCELS, ETC.
- UNSURVEYED LINES:
  - LOT LINES
  - PARCEL BOUNDARY
  - MINING CLAIMS ETC.
- RAILWAY AND RIGHT OF WAY
- UTILITY LINES
- NON-PERENNIAL STREAM
- FLOODING OR FLOODING RIGHTS
- SUBDIVISION OR COMPOSITE PLAN
- RESERVATIONS
- ORIGINAL SHORELINE
- MARSH OR MUSKEG
- MINES
- TRAVERSE MONUMENT

DISPOSITION OF CROWN LANDS

TYPE OF DOCUMENT	SYMBOL
PATENT, SURFACE & MINING RIGHTS	●
" , SURFACE RIGHTS ONLY	◒
" , MINING RIGHTS ONLY	◓
LEASE, SURFACE & MINING RIGHTS	■
" , SURFACE RIGHTS ONLY	▤
" , MINING RIGHTS ONLY	▥
LICENCE OF OCCUPATION	▼
ORDER-IN-COUNCIL	OC
RESERVATION	⊕
CANCELLED	⊗
SAND & GRAVEL	⊕

NOTE: MINING RIGHTS IN PARCELS PATENTED PRIOR TO MAY 6, 1913, VESTED IN ORIGINAL PATENTEE BY THE PUBLIC LANDS ACT, R.S.O. 1970, CHAP. 380, SEC. 63, SUBSEC 1.

REFERENCES

AREAS WITHDRAWN FROM DISPOSITION

M.R.O. – MINING RIGHTS ONLY
S.R.O. – SURFACE RIGHTS ONLY
M.+ S. – MINING AND SURFACE RIGHTS

Description	Order No.	Date	Disposition	File
R1	W.69/76	24/11/76	S.R.O.	161004
R2 WASTE DISPOSAL	W.06/85	01/28/85	S.R.O.	101168

DATE OF ISSUE
AUG 20 1998
PROVINCIAL RECORDING OFFICE - SUDBURY

SCALE: 1 INCH = 40 CHAINS

FEET 0 1000 2000 4000 6000 8000
METRES 0 200 1000 (1 KM) 2000 (2 KM)

KENORA - MINING DIV.
RECEIVED
EFFECTIVE
JUN - 7 1994
AM PM
7 8 9 10 11 12 1 2 3 4 5 6

AREA

VISTA LAKE

M.N.R. ADMINISTRATIVE DISTRICT
FORT FRANCES
MINING DIVISION
KENORA
LAND TITLES / REGISTRY DIVISION
RAINY RIVER / KENORA

Ontario Ministry of Natural Resources — Land Management Branch

Date MARCH, 1984
Number G-2701

THE INFORMATION THAT APPEARS ON THIS MAP HAS BEEN COMPILED FROM VARIOUS SOURCES, AND ACCURACY IS NOT GUARANTEED. THOSE WISHING TO STAKE MINING CLAIMS SHOULD CONSULT WITH THE MINING RECORDER, MINISTRY OF NORTHERN DEVELOPMENT AND MINES, FOR ADDITIONAL INFORMATION ON THE STATUS OF THE LANDS SHOWN HEREON.

G-2701 VISTA LAKE

AREA OF

VISTA LAKE

DISTRICT OF
RAINY RIVER-KENORA

FORT FRANCES-KENORA
MINING DIVISION

SCALE: 1-INCH 40 CHAINS

LEGEND

PATENTED LAND	P
CROWN LAND SALE	C.S
LEASES	L
LOCATED LAND	Loc
LICENSE OF OCCUPATION	L.O
MINING RIGHTS ONLY	M.R.O
SURFACE RIGHTS ONLY	S.R.O
ROADS	
IMPROVED ROADS	
KING'S HIGHWAYS	
RAILWAYS	
POWER LINES	
MARSH OR MUSKEG	
MINES	

NOTES

400 Reserve to Dept of Lands & Forests shown thus

OCT. 27/6.
OCT-4/68
March 9/69
April 2/69
June 10/69
June 12/69
Aug 11/69
Jan. 25/71
NOV. 10/72.
MAY 9/73
7/12/73
Aug. 7/73

#3

RECEIVED
OCT 17 1960
KENORA MINING DIV.

PLAN NO. M.2429

DEPARTMENT OF MINES
— ONTARIO —

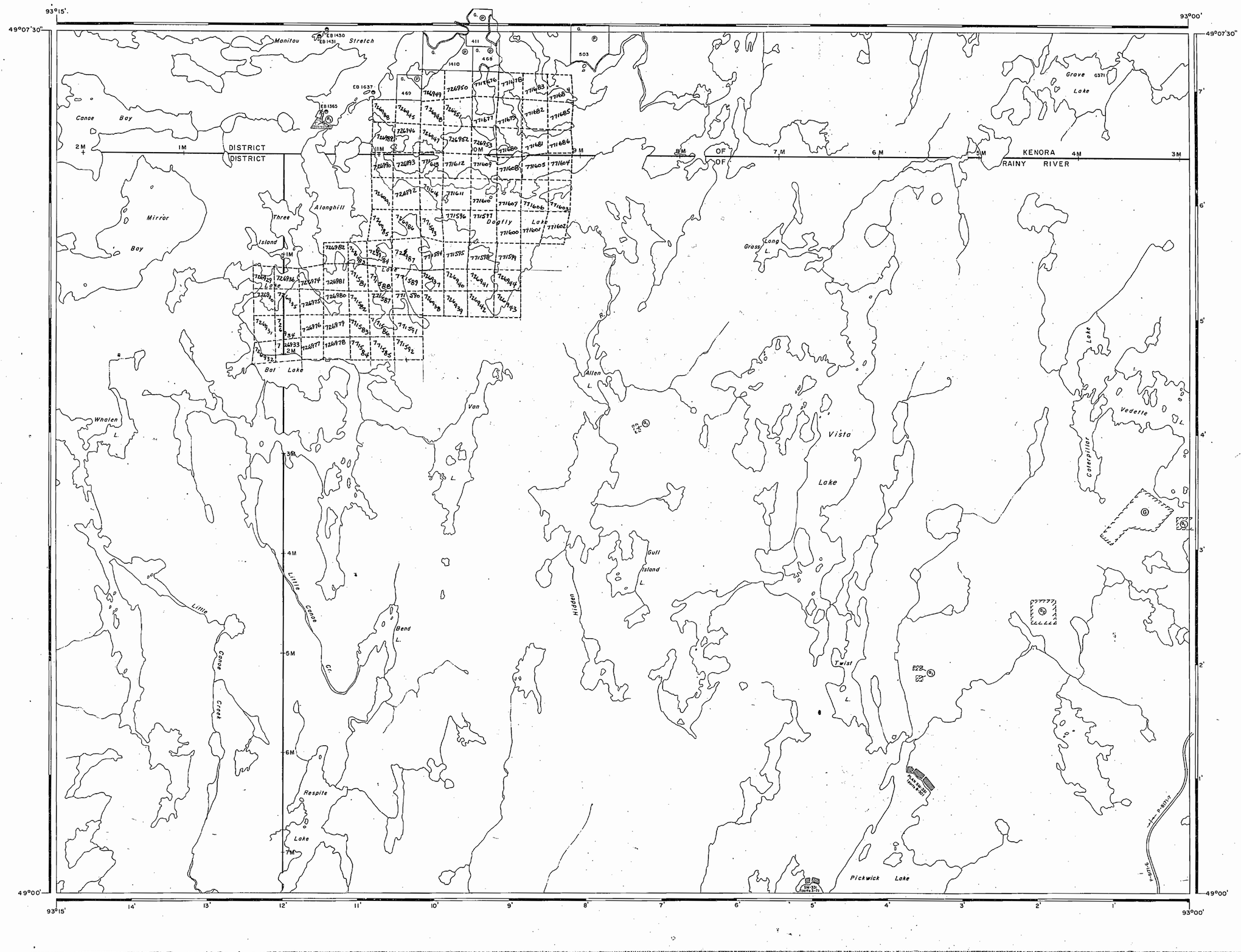

AREA OF

VISTA LAKE

DISTRICT OF
RAINY RIVER-KENORA

KENORA
MINING DIVISION

SCALE: 1-INCH = 40 CHAINS

LEGEND

PATENTED LAND	● or (P)
CROWN LAND SALE	C.S.
LEASES	(L)
LOCATED LAND	Loc.
LICENSE OF OCCUPATION	L.O.
MINING RIGHTS ONLY	M.R.O.
SURFACE RIGHTS ONLY	S.R.O.
ROADS	
IMPROVED ROADS	
KING'S HIGHWAYS	
RAILWAYS	
POWER LINES	
MARSH OR MUSKEG	
MINES CANCELLED PATENTED S.R.O.	

NOTES

400' Surface Rights Reservation along the shores of all lakes and rivers.

AREAS WITHDRAWN FROM DISPOSITION

S.R. – SURFACE RIGHTS M.R. – MINING RIGHTS

Description	Order No.	Date	Disposition	File
(4) W65/76		24/11/76	S.R.O.	149574

DATE OF ISSUE
MAR 1 1993
Ministry of Natural Resources
TORONTO

KENORA MINING DIV.
RECEIVED
APR 8 1983
AM 7|8|9|10|11|12|1|2|3|4|5|6 PM

EFFECTIVE AS LINEN

#7

SAND & GRAVEL

(4)	GRAVEL	File 181004
(4)	M.N.R. GRAVEL PIT 137	File 181168
(G)	QUARRY PERMIT	

NATIONAL TOPOGRAPHIC SERIES 52F3

PLAN NO. M.2429

ONTARIO
MINISTRY OF NATURAL RESOURCES
SURVEYS AND MAPPING BRANCH

49193

TRIM LINE

G-2701

VISTA LAKE

MINING RIGHTS CLAIMS OPEN TO STAKING JUNE 1, 1995.

93°15' 93°00' 49°07'30" 49°00'

Manitou Stretch
EB 1430
EB 1431
EB 1637
EB 1383
Canoe Bay
Mirror Bay
Three Island
Alonghill
Dogfly Lake
Lake
Bat Lake
Whalen L.
Allen L.
Van
Vista Lake
Gull Island L.
Hidden
Twist L.
Bend L.
Little Canoe Creek
Little Canoe Cr.
Respite Lake
Grass Long L.
Grove Lake
Pickwick Lake
KENORA
RAINY RIVER
DISTRICT
DISTRICT
OF
OF

1M 2M 3M 4M 5M 6M 7M 8M 9M 10M 11M

1 2 3 4 5 6 7 8 9 10 11 12 13 14

1220679
1231664
1231665
1231667
1231668
1215020
1215227
1215225
1208337
1231669
1215226
1231666

411 466 469 503 1410 1093906 1093907 0371

Caterpillar Lake
Vadella L.

Hwy 17 Bypass
Hwy 17
CN 33
CN 24

491931

LEGEND

- HIGHWAY AND ROUTE No.
- OTHER ROADS
- TRAILS
- SURVEYED LINES:
  - TOWNSHIPS, BASE LINES, ETC.
  - LOTS, MINING CLAIMS, PARCELS, ETC.
- UNSURVEYED LINES:
  - LOT LINES
  - PARCEL BOUNDARY
  - MINING CLAIMS ETC.
- RAILWAY AND RIGHT OF WAY
- UTILITY LINES
- NON-PERENNIAL STREAM
- FLOODING OR FLOODING RIGHTS
- SUBDIVISION OR COMPOSITE PLAN
- RESERVATIONS
- ORIGINAL SHORELINE
- MARSH OR MUSKEG
- MINES
- TRAVERSE MONUMENT

DISPOSITION OF CROWN LANDS

TYPE OF DOCUMENT	SYMBOL
PATENT, SURFACE & MINING RIGHTS	●
" , SURFACE RIGHTS ONLY	◓
" , MINING RIGHTS ONLY	◒
LEASE, SURFACE & MINING RIGHTS	■
" , SURFACE RIGHTS ONLY	◧
" , MINING RIGHTS ONLY	◨
LICENCE OF OCCUPATION	▼
ORDER-IN-COUNCIL	OC
RESERVATION	R
CANCELLED	⊗
SAND & GRAVEL	S

NOTE: MINING RIGHTS IN PARCELS PATENTED PRIOR TO MAY 6, 1913, VESTED IN ORIGINAL PATENTEE BY THE PUBLIC LANDS ACT, R.S.O. 1970, CHAP. 380, SEC. 63, SUBSEC 1.

REFERENCES

AREAS WITHDRAWN FROM DISPOSITION

M.R.O. – MINING RIGHTS ONLY
S.R.O. – SURFACE RIGHTS ONLY
M.+ S. – MINING AND SURFACE RIGHTS

Description	Order No.	Date	Disposition	File
(81)	W.69/76	24/11/76	S.R.O.	161004
(82) WASTE DISPOSAL	W.06/85	01/28/85	S.R.O.	101168

SCALE: 1 INCH = 40 CHAINS

FEET 0 1000 2000 4000 6000 8000
METRES 0 200 1000 (1 KM) 2000 (2 KM)

AREA

VISTA LAKE

M.N.R. ADMINISTRATIVE DISTRICT
FORT FRANCES
MINING DIVISION
KENORA
LAND TITLES / REGISTRY DIVISION
RAINY RIVER / KENORA

Ontario Ministry of Natural Resources — Land Management Branch

Date MARCH, 1984

Number G-2701

KENORA - MINING DIV.
RECEIVED
EFFECTIVE
JUN - 7 1994
AM PM
7 8 9 10 11 12 1 2 3 4 5 6

THE INFORMATION THAT APPEARS ON THIS MAP HAS BEEN COMPILED FROM VARIOUS SOURCES, AND ACCURACY IS NOT GUARANTEED. THOSE WISHING TO STAKE MINING CLAIMS SHOULD CONSULT WITH THE MINING RECORDER, MINISTRY OF NORTHERN DEVELOPMENT AND MINES, FOR ADDITIONAL INFORMATION ON THE STATUS OF THE LANDS SHOWN HEREON.

G-2701 VISTA LAKE
TRIM LINE

AREA OF

VISTA LAKE

DISTRICT OF
RAINY RIVER-KENORA

KENORA
MINING DIVISION

SCALE: 1-INCH · 40 CHAINS

LEGEND

PATENTED LAND	P
CROWN LAND SALE	C.S.
LEASES	L
LOCATED LAND	Loc
LICENSE OF OCCUPATION	L.O.
MINING RIGHTS ONLY	M.R.O.
SURFACE RIGHTS ONLY	S.R.O.
ROADS	
IMPROVED ROADS	
KING'S HIGHWAYS	
RAILWAYS	
POWER LINES	
MARSH OR MUSKEG	
MINES	

NOTES

400' Reserve to Dept. of Lands & Forests shown thus

Areas withdrawn from staking under Section 43 of the Mining Act. (R.S.O.-70)

	File	Date	Disposition
(P)	161004	7-Dec-71	S.R.O.

KENORA MINING DIVISION
RECEIVED
AUG 24 1973
AM 7 8 9 10 11 12 1 2 3 4 5 6 PM

Nov. 14, 1973

#4

NATIONAL TOPOGRAPHIC SERIES 52F3

PLAN NO. M.2429

ONTARIO
MINISTRY OF NATURAL RESOURCES
SURVEYS AND MAPPING BRANCH

491931

AREA OF

VISTA LAKE

DISTRICT OF
RAINY RIVER - KENORA

KENORA
MINING DIVISION

SCALE: 1-INCH = 40 CHAINS

LEGEND

PATENTED LAND	● or (P)
CROWN LAND SALE	C.S.
LEASES	(L)
LOCATED LAND	Loc.
LICENSE OF OCCUPATION	L.O.
MINING RIGHTS ONLY	M.R.O.
SURFACE RIGHTS ONLY	S.R.O.
ROADS	
IMPROVED ROADS	
KING'S HIGHWAYS	
RAILWAYS	
POWER LINES	
MARSH OR MUSKEG	
MINES CANCELLED PATENTED S.R.O.	K C. P

NOTES

400' Surface Rights Reservation along the shores of all lakes and rivers.

AREAS WITHDRAWN FROM DISPOSITION

S.R. – SURFACE RIGHTS M.R. – MINING RIGHTS

	Description	Order No.	Date	Disposition	File
(M)	W69/76		24/11/76	S.R.O	149974

KENORA MINING DIV.
RECEIVED
JUN 23 1983
AM 7 8 9 10 11 12 1 2 3 4 5 6 PM

SAND & GRAVEL

(G)	GRAVEL	File 161004
(G)	M.N.R. GRAVEL PIT 137	File 181168
(G)	QUARRY PERMIT	

NATIONAL TOPOGRAPHIC SERIES 52F3

PLAN NO. M.2429

ONTARIO
MINISTRY OF NATURAL RESOURCES
SURVEYS AND MAPPING BRANCH

491931

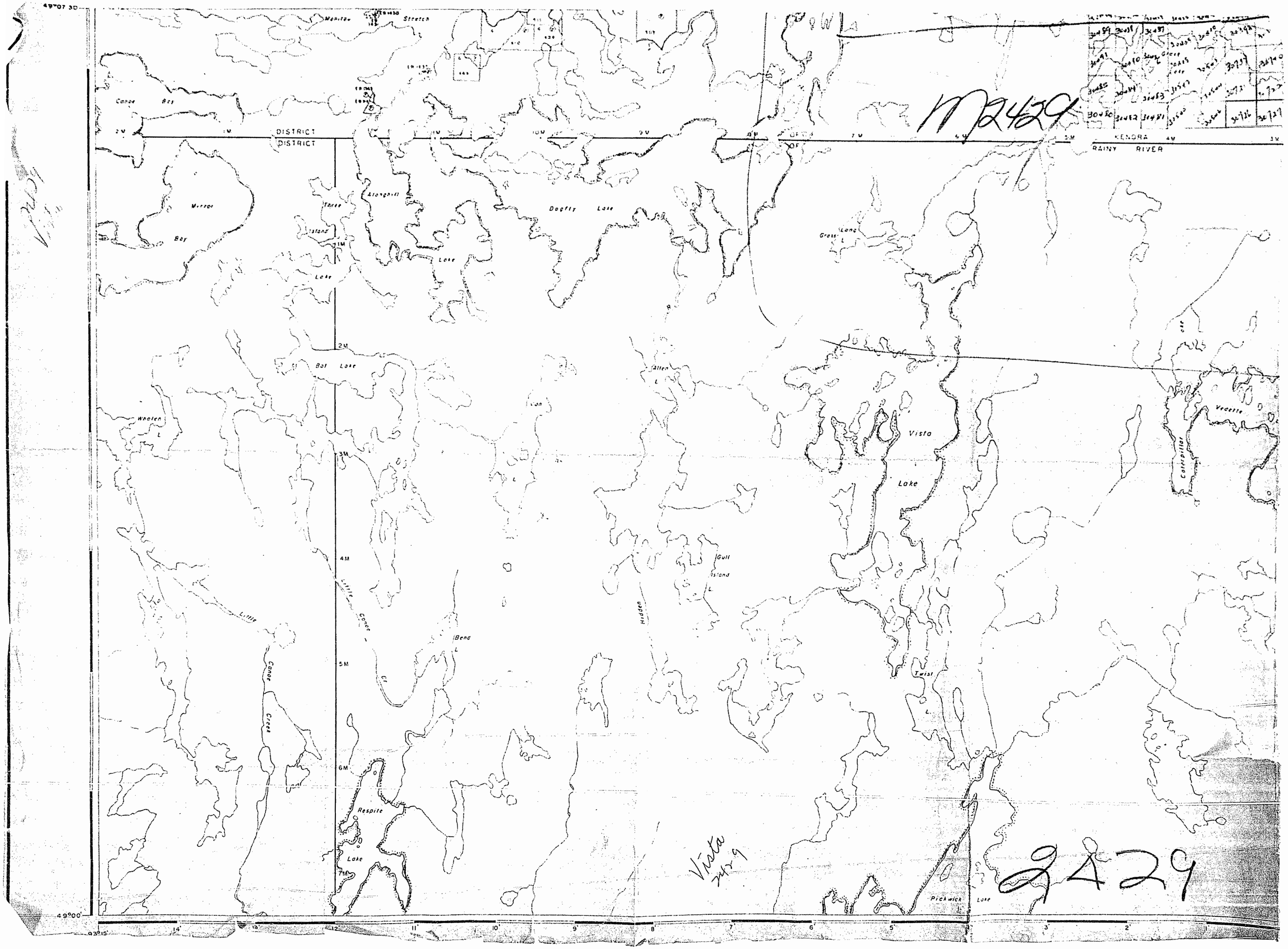

M2429
DISTRICT
DISTRICT
KENORA
RAINY RIVER
Canoe Bay
Mirror Bay
Three Island Lake
Alongshill Lake
Dogfly Lake
Grass Lake
Bot Lake
Whalen L
Allen L
Vista Lake
Vedette
Caterpillar
Gull Island L
Hidden
Bend L
Little Canoe Cr
Little Canoe Creek
Twist L
Respite Lake
Pickwick Lake
Vista 2429
2429
49°07'30"
49°00'
93°15'

2429

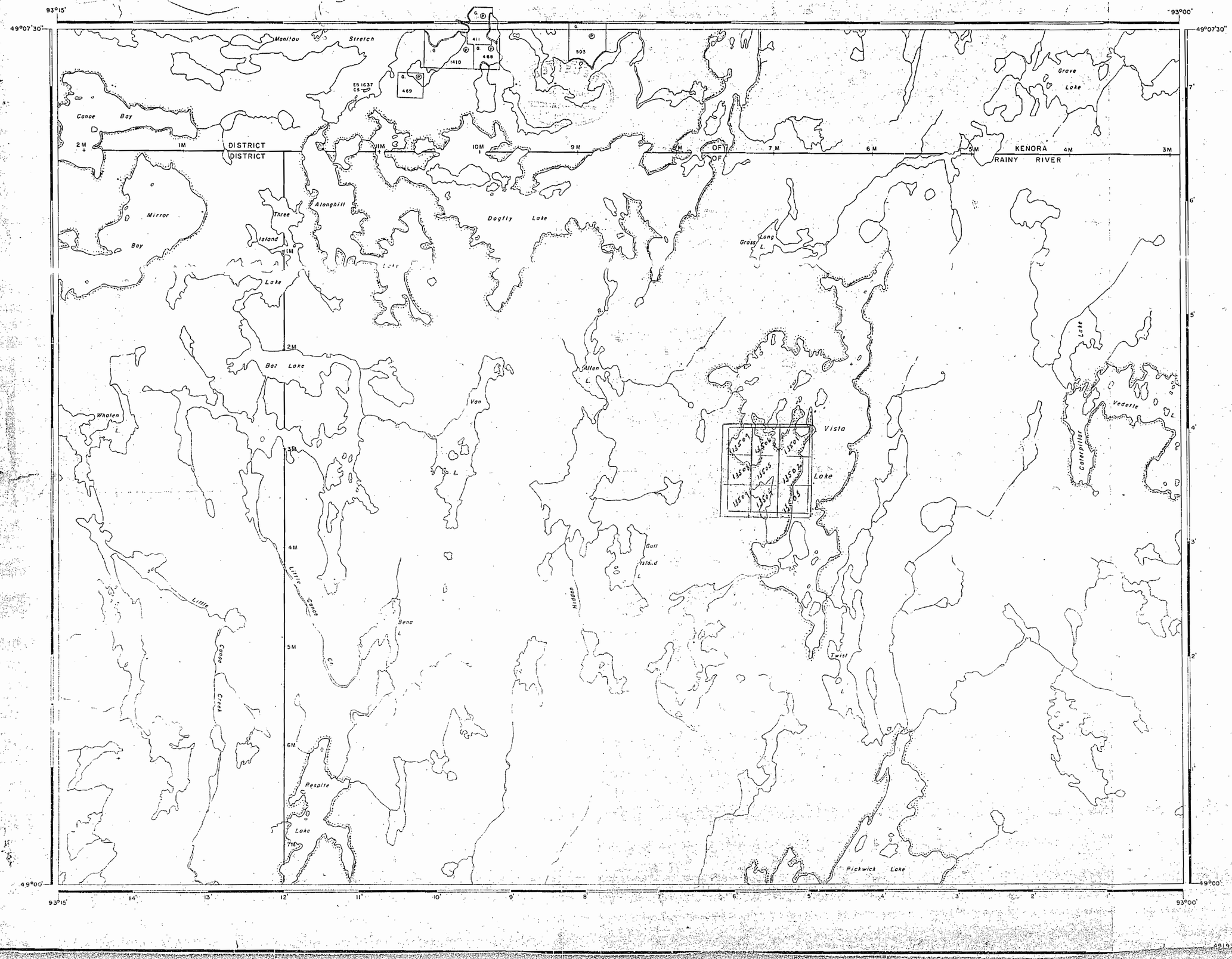

AREA OF

VISTA LAKE

DISTRICT OF
RAINY RIVER-KENORA

FORT FRANCES-KENORA
MINING DIVISION

SCALE: 1-INCH = 40 CHAINS

LEGEND

PATENTED LAND	(P)
CROWN LAND SALE	C.S.
LEASES	(L)
LOCATED LAND	Loc.
LICENSE OF OCCUPATION	L.O.
MINING RIGHTS ONLY	M.R.O.
SURFACE RIGHTS ONLY	S.R.O.
ROADS	
IMPROVED ROADS	
KING'S HIGHWAYS	
RAILWAYS	
POWER LINES	
MARSH OR MUSKEG	
MINES	

NOTES

400' Reserve to Dept. of Lands & Forests shown thus:

#2

PLAN NO. M.2429

DEPARTMENT OF MINES
— ONTARIO —

48193

2429

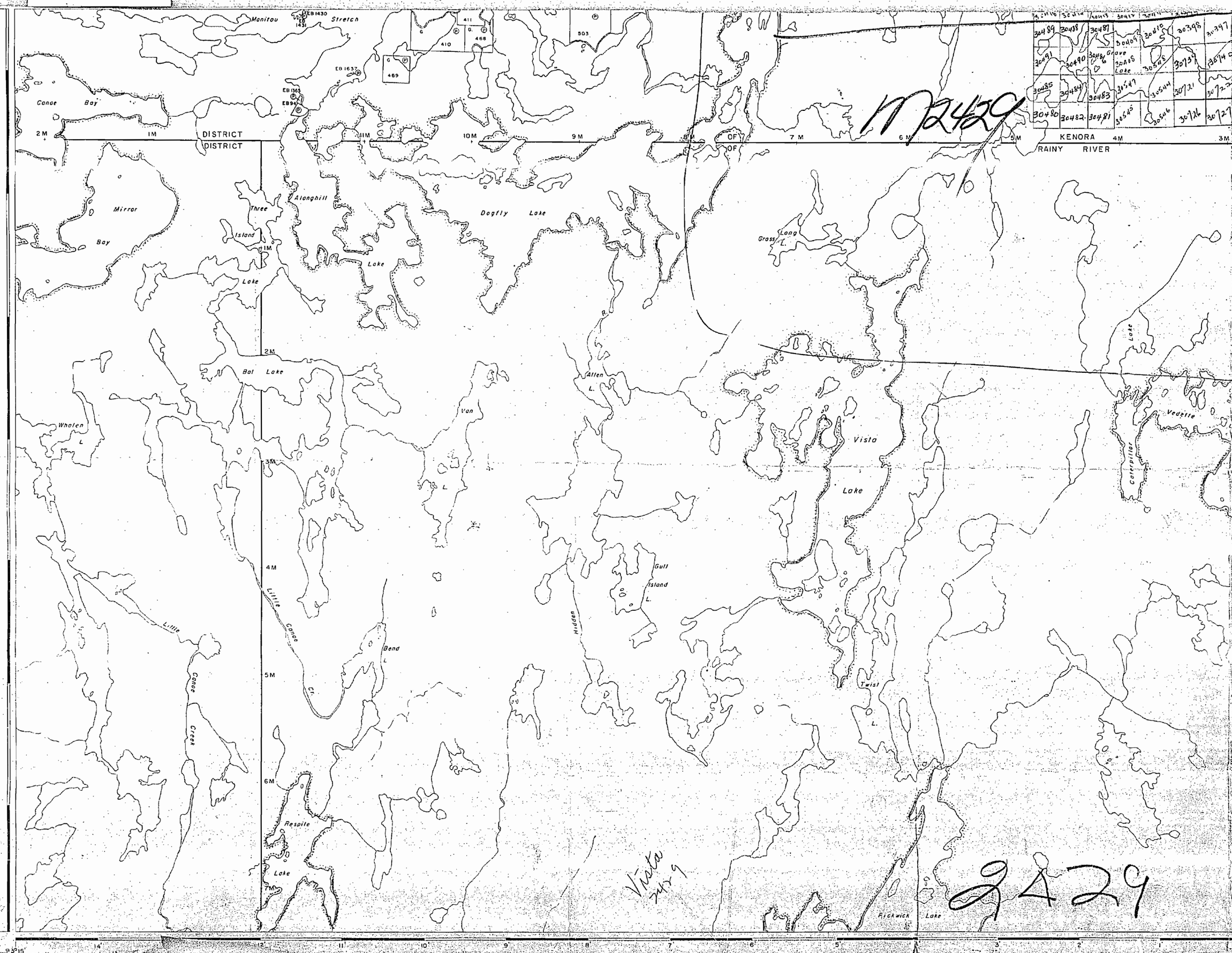

Manitou Stretch
Canoe Bay
Mirror Bay
Three Island Lake
Alonghill Lake
Dogfly Lake
Bal Lake
Whalen L.
Van L.
Allen L.
Little Canoe Cr.
Little Canoe Creek
Bend L.
Hidden
Gull Island L.
Vista Lake
Twist L.
Grass Long L.
Caterpillar Lake
Vedette
Respite Lake
Pickwick Lake
DISTRICT OF KENORA
DISTRICT OF RAINY RIVER
2M
1M
11M
10M
9M
8M
7M
6M
5M
4M
3M
49°07'30"
49°00'
93°15'
M2429
Vista 2429
2429

2429

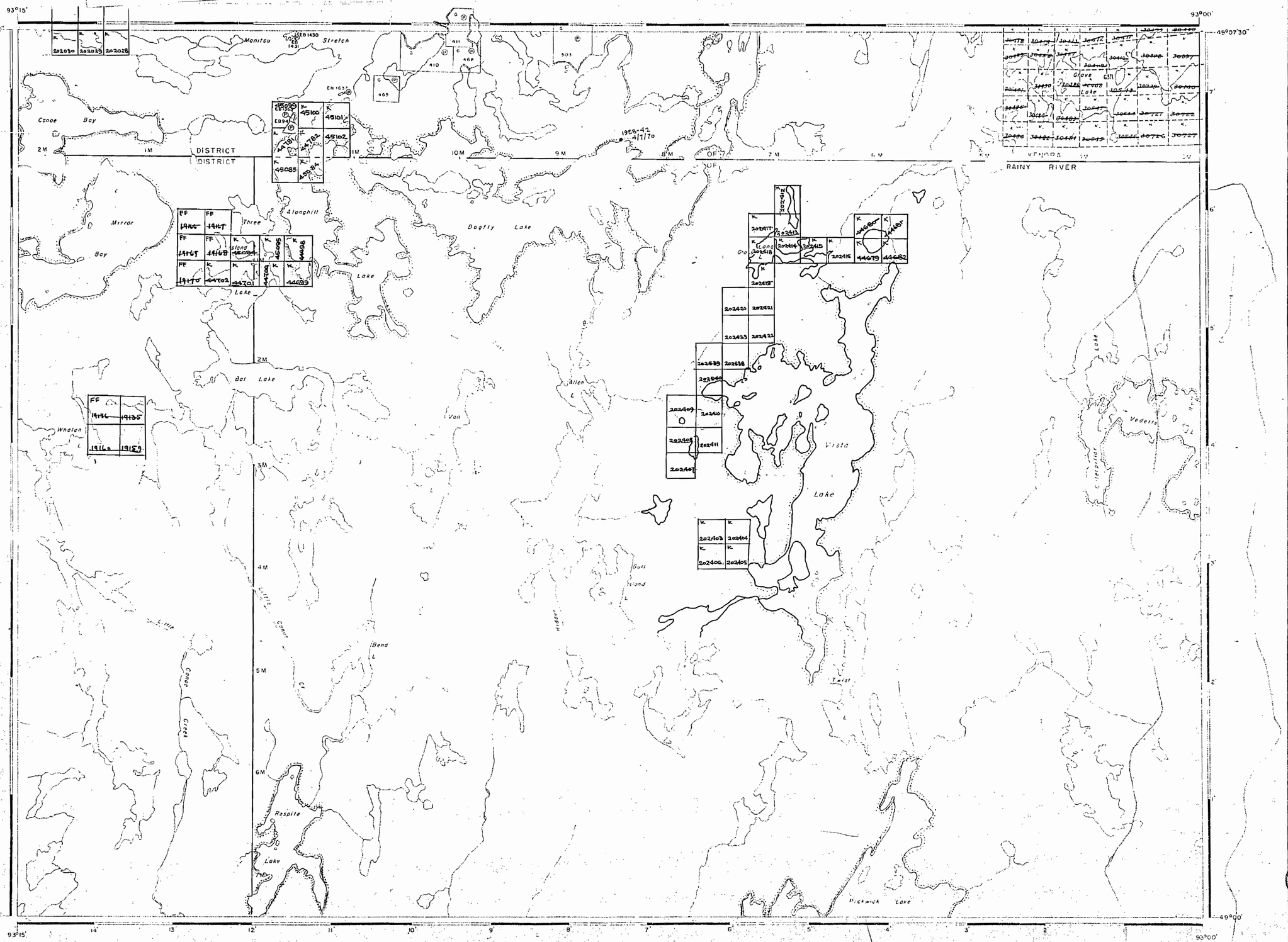

AREA OF

VISTA LAKE

DISTRICT OF
RAINY RIVER-KENORA

FORT FRANCES-KENORA
MINING DIVISION

SCALE: 1-INCH - 40 CHAINS

LEGEND

PATENTED LAND	Ⓟ
CROWN LAND SALE	C.S.
LEASES	Ⓛ
LOCATED LAND	Loc.
LICENSE OF OCCUPATION	L.O.
MINING RIGHTS ONLY	M.R.O.
SURFACE RIGHTS ONLY	S.R.O.
ROADS	
IMPROVED ROADS	
KING'S HIGHWAYS	
RAILWAYS	
POWER LINES	
MARSH OR MUSKEG	
MINES	

NOTES

400' Reserve to Dept of Lands & Forests shown thus

OCT. 27/60
OCT. 4/68
March 19/69
April 2/69
June 10/69
June 19/69
Aug 11/69
Jan. 25/71
NOV. 10/72
MAY 9/73
7/12/73
Aug. 7/73

#3

RECEIVED
OCT 17 1960
KENORA MINING DIV.

PLAN NO. M.2429

DEPARTMENT OF MINES
- ONTARIO -

2429

AREA OF

VISTA LAKE

DISTRICT OF
RAINY RIVER-KENORA

KENORA
MINING DIVISION

SCALE: 1-INCH = 40 CHAINS

LEGEND

PATENTED LAND	(P)
CROWN LAND SALE	C.S.
LEASES	(L)
LOCATED LAND	Loc.
LICENSE OF OCCUPATION	L.O.
MINING RIGHTS ONLY	M.R.O.
SURFACE RIGHTS ONLY	S.R.O.
ROADS	
IMPROVED ROADS	
KING'S HIGHWAYS	
RAILWAYS	
POWER LINES	
MARSH OR MUSKEG	
MINES	

NOTES

400' Reserve to Dept. of Lands & Forests shown thus:

Areas withdrawn from staking under Section 43 of the Mining Act. (R.S.O.-70)

	File	Date	Disposition
(S)	161004	7-Dec-71	S.R.O.

KENORA MINING DIVISION
RECEIVED
AUG 24 1973
AM 7 8 9 10 11 12 1 2 3 4 5 6 PM

Nov. 14, 1973

#4

NATIONAL TOPOGRAPHIC SERIES 52F3

PLAN NO. M.2429

ONTARIO
MINISTRY OF NATURAL RESOURCES
SURVEYS AND MAPPING BRANCH

491931

2429

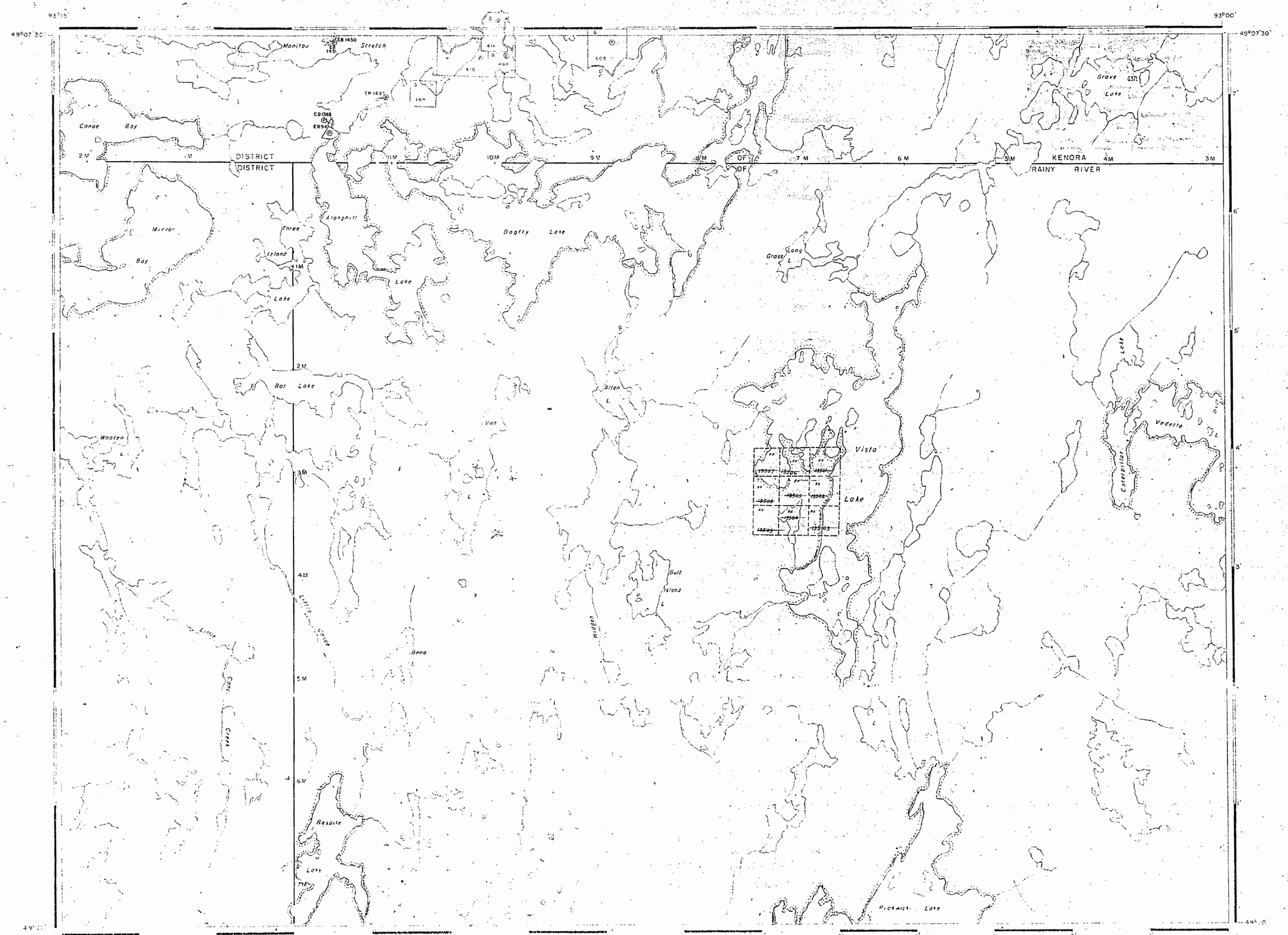

AREA OF

VISTA LAKE

DISTRICT OF
RAINY RIVER-KENORA

FORT FRANCES-KENORA
MINING DIVISION

SCALE: 1-INCH 40 CHAINS

LEGEND

PATENTED LAND	(P)
CROWN LAND SALE	C.S.
LEASES	(L)
LOCATED LAND	Loc.
LICENSE OF OCCUPATION	L.O.
MINING RIGHTS ONLY	M.R.O.
SURFACE RIGHTS ONLY	S.R.O.
ROADS	
IMPROVED ROADS	
KING'S HIGHWAYS	
RAILWAYS	
POWER LINES	
MARSH OR MUSKEG	
MINES	

NOTES

400' Reserve to Dept. of Lands & Forests shown thus

#1

PLAN NO. M.2429

DEPARTMENT OF MINES
— ONTARIO —

491931

2429

PICKWICK LAKE

DOGFLY LAKE

LONG GRASS LAKE

VICKERS LAKE

BAT LAKE

VISTA LAKE

VEDETTE LAKE

BEND L.

TWIST L.

PICKWICK LAKE

WINKLE LAKE

WELLER LAKE

STRONG LAKE

OTUKAMAMOAN LAKE

Portage

WR 53.

HW 511.

G 387.

JT 16.

JT 15

HW 564

HW 565.

SV 296

SV 297.

SV 154

SV 175.

SV 174

HW 332.

G 386.

Surface reservations 200' wide by Dept of L.F.R. shewn hereon thus: ——— This reservation to apply also along the shore lines of all islands lying within the areas delineated above.

SCALE: 40 CHAINS = 1 INCH

2429



DOGFLY LAKE
LONG GRASS LAKE
VICKERS LAKE
VEDETTE LAKE
BAT LAKE
VISTA LAKE
TWIST L.
BEND L.
WINKLE LAKE
PICKWICK LAKE
STRONG LAKE
WELLER LAKE
OTUKAMAMOAN LAKE
Portage
WR 53
HW 511
G. 387
JT. 16
JT. 15
HW 564
HW 565
SV 296
SV 297
SV 154
SV 175
SV 174
HW 332
G. 386
F.F.
NORTH AST.
DATE OF ISSUE
MAR 24 1941
SCALE - 40 CHAINS - 1 INCH

2429

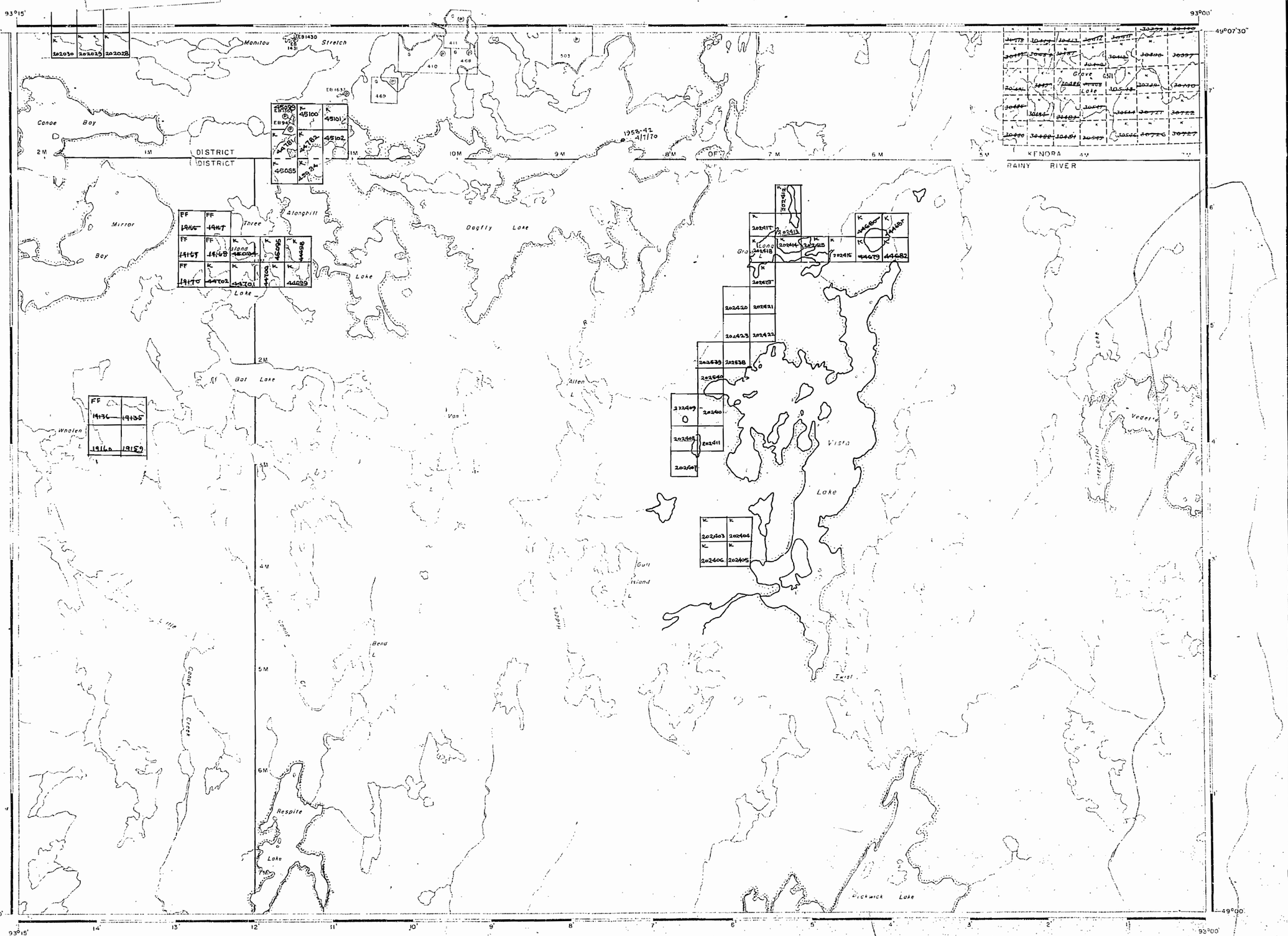

AREA OF

VISTA LAKE

DISTRICT OF
RAINY RIVER-KENORA

FORT FRANCES-KENORA-
MINING DIVISION

SCALE: 1-INCH 40 CHAINS

LEGEND

PATENTED LAND	Ⓟ
CROWN LAND SALE	C.S.
LEASES	Ⓛ
LOCATED LAND	Loc.
LICENSE OF OCCUPATION	L.O.
MINING RIGHTS ONLY	M.R.O
SURFACE RIGHTS ONLY	S.R.O
ROADS	
IMPROVED ROADS	
KING'S HIGHWAYS	
RAILWAYS	
POWER LINES	
MARSH OR MUSKEG	
MINES	

NOTES

400' Reserve to Dept of Lands & Forests shown thus

OCT. 27/60
OCT. 4/68
March 19/69
April 2/69
June 10/69
June 19/69
Aug 11/69
Jan. 25/71
NOV. 10/72
MAY 9/73
7/12/73
Aug 7/73

#3

RECEIVED
OCT 17 1960
KENORA MINING DIV.

PLAN NO. M.2429

DEPARTMENT OF MINES
— ONTARIO —

2429

49°07 30

Manitou

EB1430

Stretch

EB 1631

EB1631

EB1365

EB945

Canoe Bay

2M

1M

DISTRICT

DISTRICT

11M

10M

9M

8M

OF

OF

7 M

6 M

5M

KENORA

4M

RAINY RIVER

3M

M2429

Mirror Bay

Three Island Lake

Alonghill Lake

Dogfly Lake

Grass L.

Long L.

Bat Lake

Whalen L.

Van Allen L.

Vista Lake

Vedette Lake

Caterpillar R.

Gull Island L.

Hidden L.

Twist L.

Bend L.

Little Canoe Creek

Little Canoe Cr.

Respite Lake

Pickwick Lake

49°00'

93°15'

Vista 34>9

2429

2429

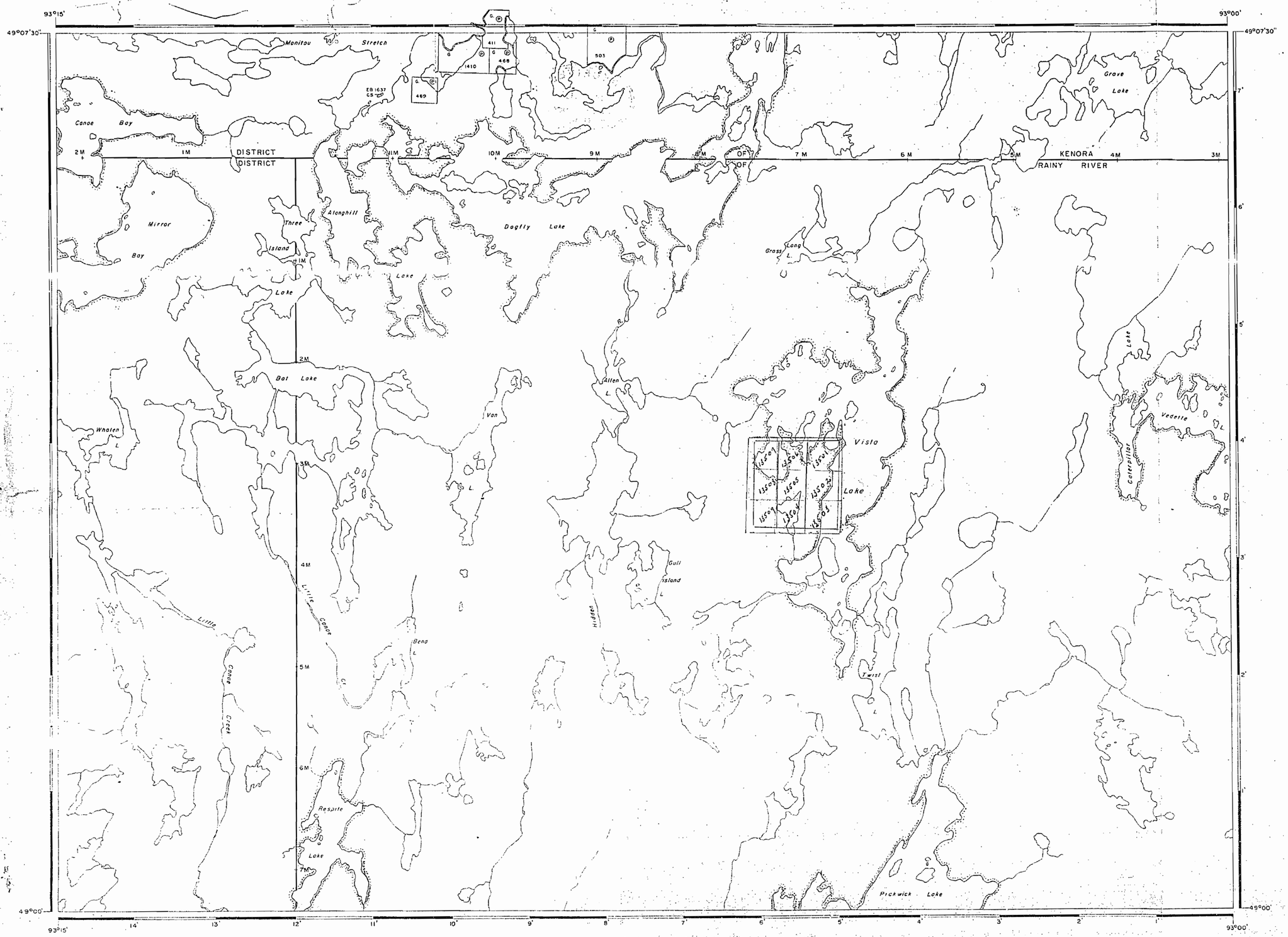

AREA OF

VISTA LAKE

DISTRICT OF
RAINY RIVER-KENORA

FORT FRANCES-KENORA
MINING DIVISION

SCALE: 1-INCH = 40 CHAINS

LEGEND

PATENTED LAND	(P)
CROWN LAND SALE	C.S.
LEASES	(L)
LOCATED LAND	Loc.
LICENSE OF OCCUPATION	L.O.
MINING RIGHTS ONLY	M.R.O.
SURFACE RIGHTS ONLY	S.R.O.
ROADS	
IMPROVED ROADS	
KING'S HIGHWAYS	
RAILWAYS	
POWER LINES	
MARSH OR MUSKEG	
MINES	

NOTES

400' Reserve to Dept. of Lands & Forests shown thus:

#2

PLAN NO. M.2429

DEPARTMENT OF MINES
– ONTARIO –

491931

2429

AREA OF

VISTA LAKE

DISTRICT OF
RAINY RIVER-KENORA

KENORA
MINING DIVISION

SCALE: 1-INCH = 40 CHAINS

LEGEND

PATENTED LAND	(P)
CROWN LAND SALE	C.S.
LEASES	(L)
LOCATED LAND	Loc.
LICENSE OF OCCUPATION	L.O.
MINING RIGHTS ONLY	M.R.O.
SURFACE RIGHTS ONLY	S.R.O.
ROADS	
IMPROVED ROADS	
KING'S HIGHWAYS	
RAILWAYS	
POWER LINES	
MARSH OR MUSKEG	
MINES	

NOTES

400' Reserve to Dept. of Lands & Forests shown thus

Areas withdrawn from staking under Section 43 of the Mining Act. (R.S.O.-70)

	File	Date	Disposition
(R)	161004	7-Dec-71	S.R.O.

KENORA MINING DIVISION
RECEIVED
AUG 24 1973
A.M. 1 2 3 4 5 6 7 8 9 10 11 12 1 2 3 4 5 6 P.M.

Nov. 14, 1973

#4

NATIONAL TOPOGRAPHIC SERIES 52F3

PLAN NO. M.2429

ONTARIO

MINISTRY OF NATURAL RESOURCES
SURVEYS AND MAPPING BRANCH

491931

2429

DOGFLY LAKE

LONG GRASS LAKE

Portage

VICKERS LAKE

BAT LAKE

VISTA LAKE

VEDETTE LAKE

BEND L.

TWIST L.

WINKLE LAKE

PICKWICK LAKE

Portage

STRONG LAKE

WELLER LAKE

OTUKAMAMOAN LAKE

WR 53

HW 511

G 387

JT 16

JT 15

HW 564

HW 565

SV 296

SV 297

SV 174

SV 175

HW 350

G 386

FF 3455

FF 3466

FF 3459

FF 3460

FF 3457

FF 3458

10M 11M 12M 1M 2M 3M 4M 5M 6M 7M 8M 9M

13M 14M 15M 16M 17M 18M 19M 20M 21M 22M 23M

NORTH AST.

SCALE: - 40 CHAINS - 1 INCH

DATE OF ISSUE MAR 24 1941

2429

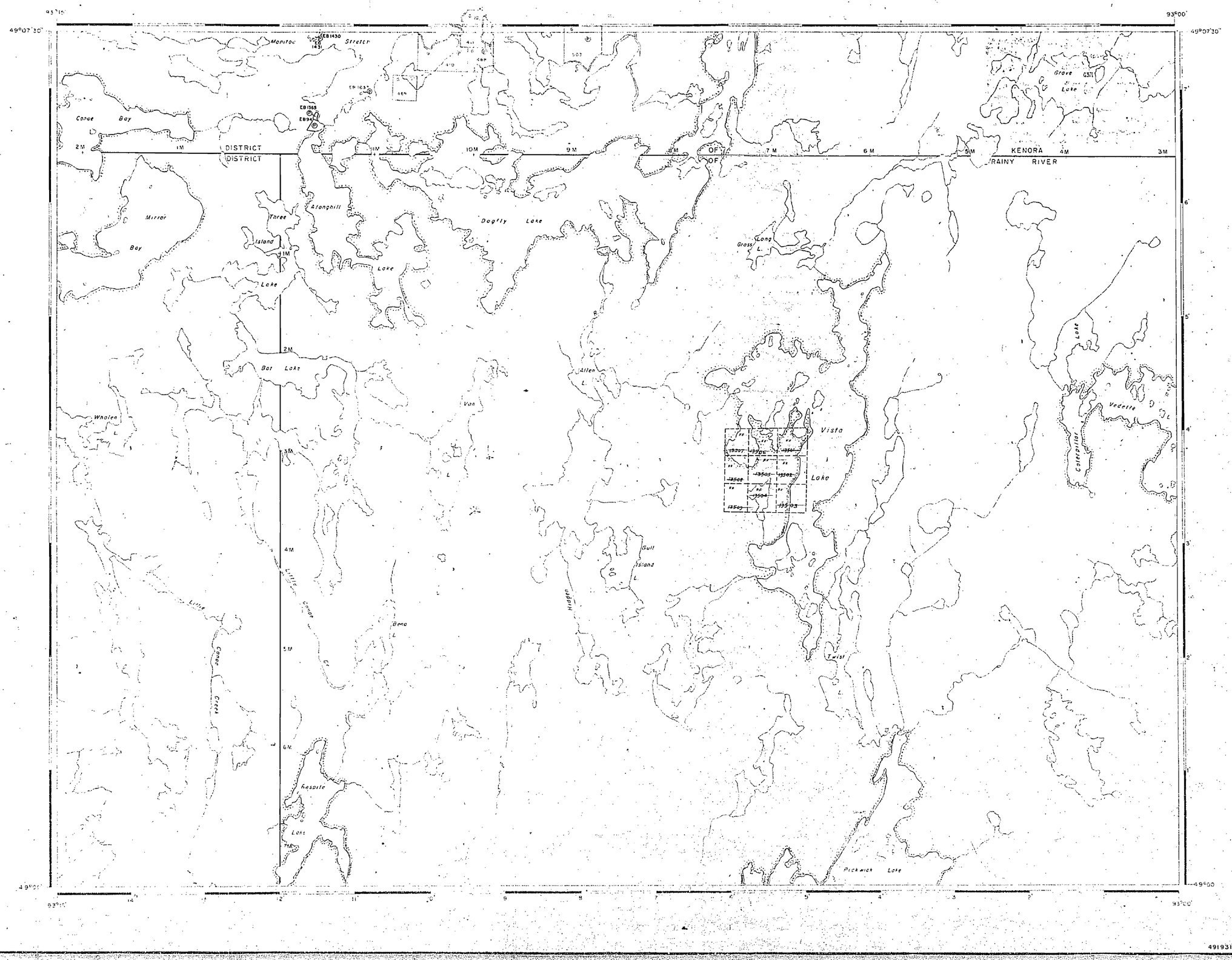

AREA OF

VISTA LAKE

DISTRICT OF
RAINY RIVER - KENORA

FORT FRANCES - KENORA
MINING DIVISION

SCALE: 1-INCH = 40 CHAINS

LEGEND

PATENTED LAND	(P)
CROWN LAND SALE	C.S.
LEASES	(L)
LOCATED LAND	Loc.
LICENSE OF OCCUPATION	L.O.
MINING RIGHTS ONLY	M.R.O.
SURFACE RIGHTS ONLY	S.R.O.
ROADS	
IMPROVED ROADS	
KING'S HIGHWAYS	
RAILWAYS	
POWER LINES	
MARSH OR MUSKEG	
MINES	

NOTES

400' Reserve to Dept. of Lands & Forests shown thus

#1

PLAN NO. M.2429

DEPARTMENT OF MINES
— ONTARIO —

491931

2429



Surface reservations 200' wide by Dept. of L. & F. shewn hereon thus. This reservation to apply also along the shore lines of all islands lying within the areas delineated above.

SCALE: 40 CHAINS = 1 INCH