

Phyllis Twp. - M.567

THE TOWNSHIP OF
OF

VOGT

DISTRICT OF
NIPISSING

LARDER LAKE
MINING DIVISION

SCALE: 1-INCH - 40 CHAINS

LEGEND

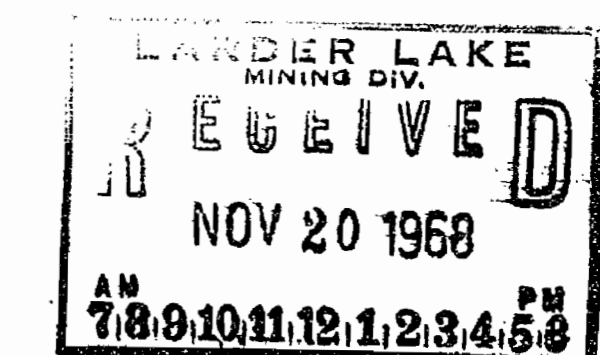
- PATENTED LAND Ⓟ
- CROWN LAND SALE C.S.
- LEASES Ⓞ
- LOCATED LAND Loc.
- LICENSE OF OCCUPATION L.O.
- MINING RIGHTS ONLY M.R.O.
- SURFACE RIGHTS ONLY S.R.O.
- ROADS —
- IMPROVED ROADS —
- KING'S HIGHWAYS —
- RAILWAYS —
- POWER LINES —
- MARSH OR MUSKEG —
- MINES Ⓜ
- CANCELLED C.

NOTES

400' surface rights reservation around all lakes and rivers.

Summer resort locations patented for surface rights only shown thus Ⓞ

Islands in Lake Timagami not open for staking.



Revised January 18/72

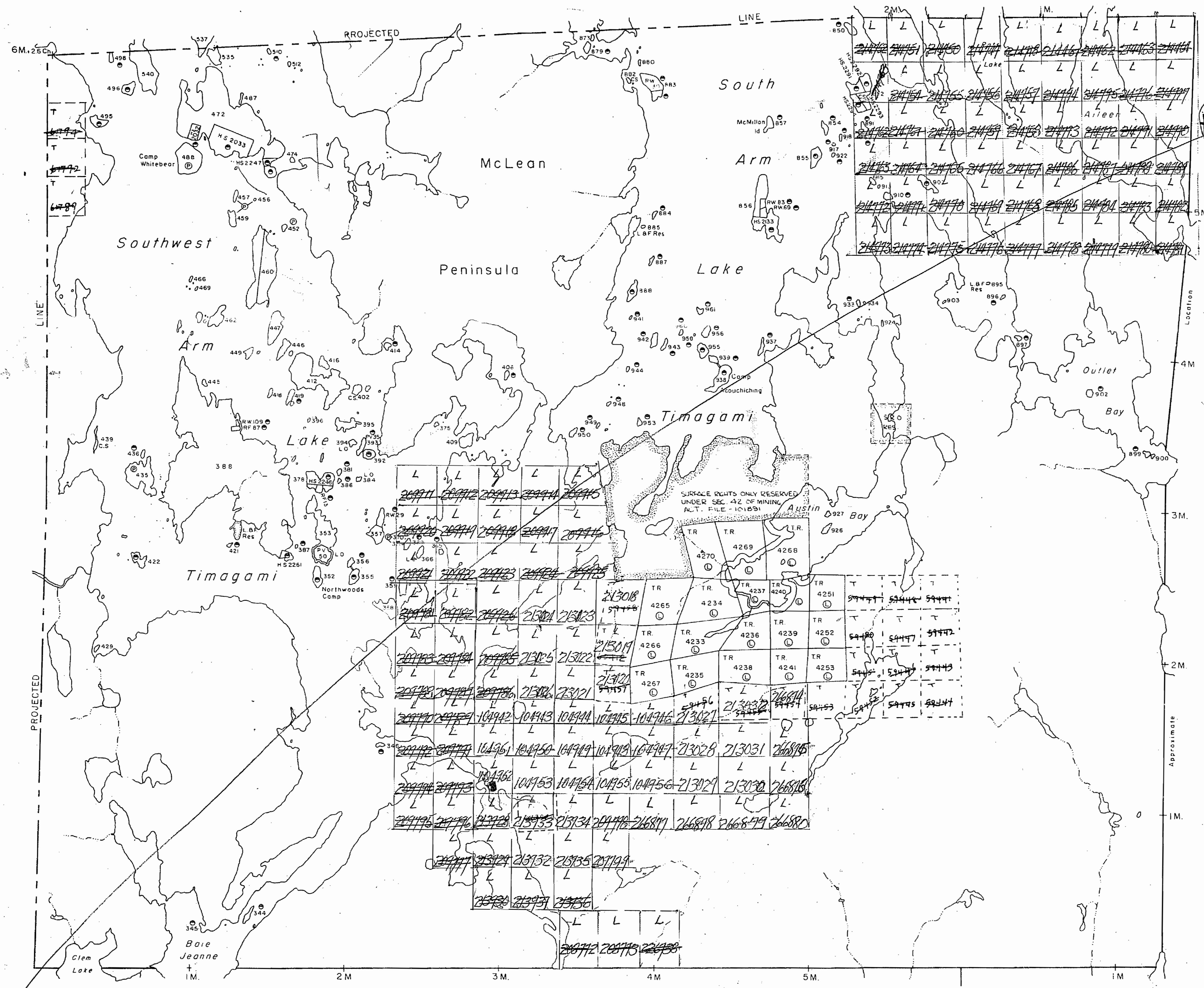
Clement Twp. - M.449

Torrington Twp. - M.605

Hobbs Twp. - M.932

McCallum Twp. - M.1006

610



6M.26 Ch.

LINE

PROJECTED

2M 3M 4M 5M 1M

Approximate

Phyllis Twp. - M.567

THE TOWNSHIP OF

VOGT

DISTRICT OF NIPISSING

LARDER LAKE MINING DIVISION

SCALE: 1-INCH = 40 CHAINS

LEGEND

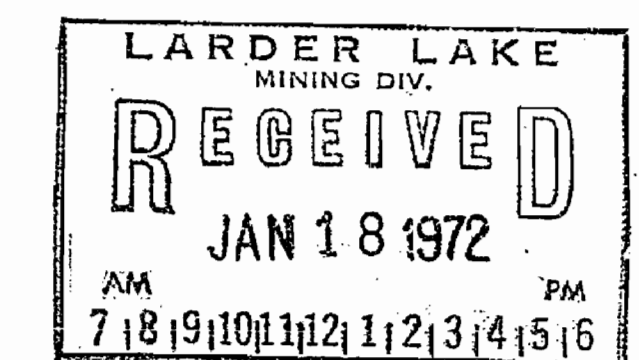
- PATENTED LAND (P)
- CROWN LAND SALE (C.S.)
- LEASES (L)
- LOCATED LAND (Loc.)
- LICENSE OF OCCUPATION (L.O.)
- MINING RIGHTS ONLY (M.R.O.)
- SURFACE RIGHTS ONLY (S.R.O.)
- ROADS
- IMPROVED ROADS
- KING'S HIGHWAYS
- RAILWAYS
- POWER LINES
- MARSH OR MUSKEG
- MINES
- CANCELLED (C)

NOTES

400' surface rights reservation around all lakes and rivers.

Summer resort locations patented for surface rights only shown thus (P)

Islands in Lake Timagami not open for staking.



VOGT

PLAN NO. - M.610

ONTARIO DEPARTMENT OF MINES AND NORTHERN AFFAIRS

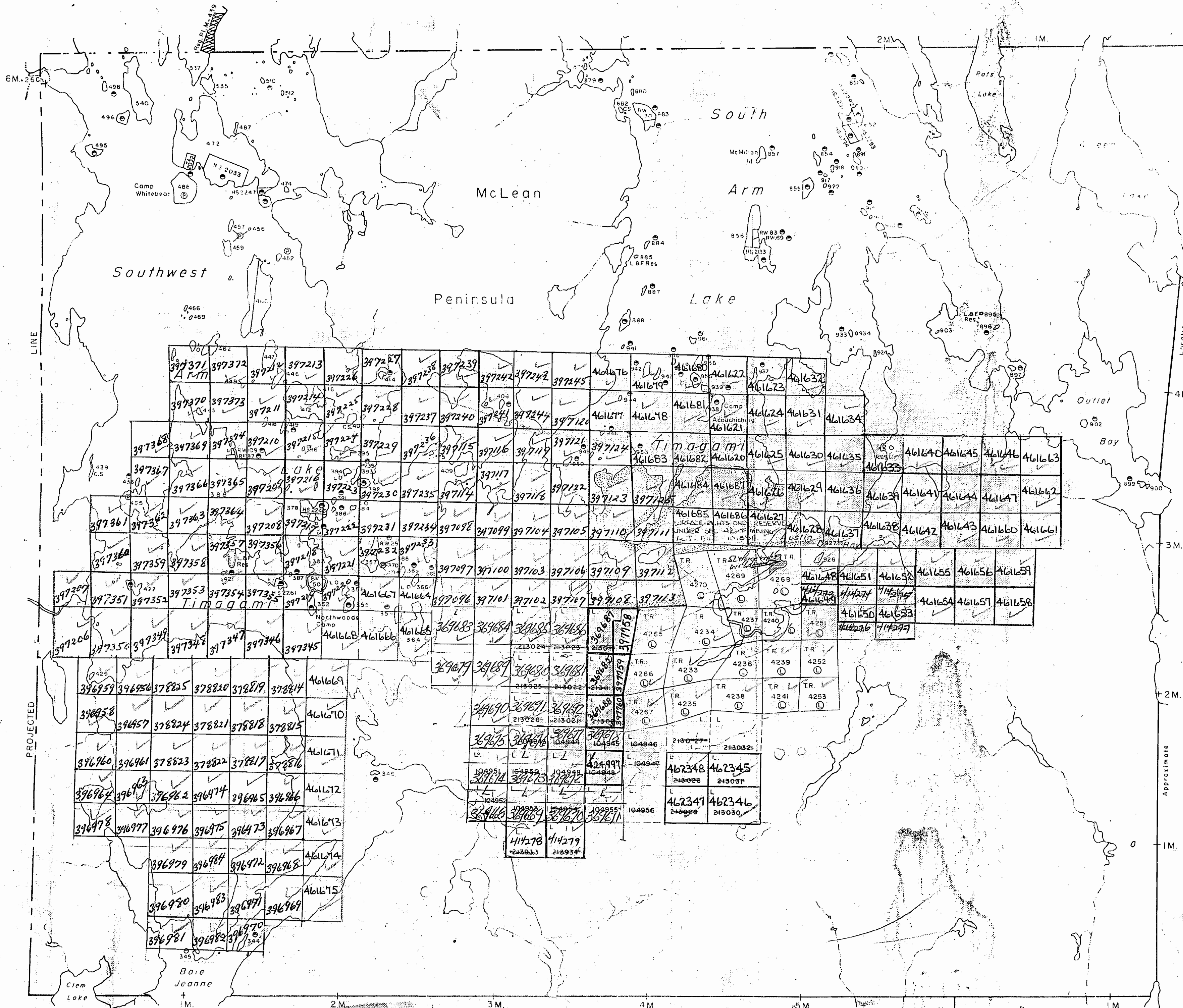
Clement Twp. - M.449

Torrington Twp. - M.605

610

Hobbs Twp. - M.932

McCallum Twp. - M.1006



Phyllis Twp. - M.567

THE TOWNSHIP OF

VOGT

DISTRICT OF NIPISSING

SUDBURY MINING DIVISION

SCALE: 1-INCH = 40 CHAINS

DISPOSITION OF CROWN LANDS

- PATENT, SURFACE AND MINING RIGHTS
- " SURFACE RIGHTS ONLY
- " MINING RIGHTS ONLY
- LEASE, SURFACE AND MINING RIGHTS
- " SURFACE RIGHTS ONLY
- " MINING RIGHTS ONLY
- LICENCE OF OCCUPATION

- ROADS
- IMPROVED ROADS
- KING'S HIGHWAYS
- RAILWAYS
- POWER LINES
- MARSH OR MUSKEG
- MINES
- CANCELLED

NOTES

400' surface rights reservation along the shores of all lakes and rivers.

Islands in Lake Timagami not open for staking.

Areas withdrawn from staking under Section 43 of the Mining Act (R.S.O. 1970).

Order No.	File	Date	Disposition
			SR - SURFACE RIGHTS MR - MINING RIGHTS

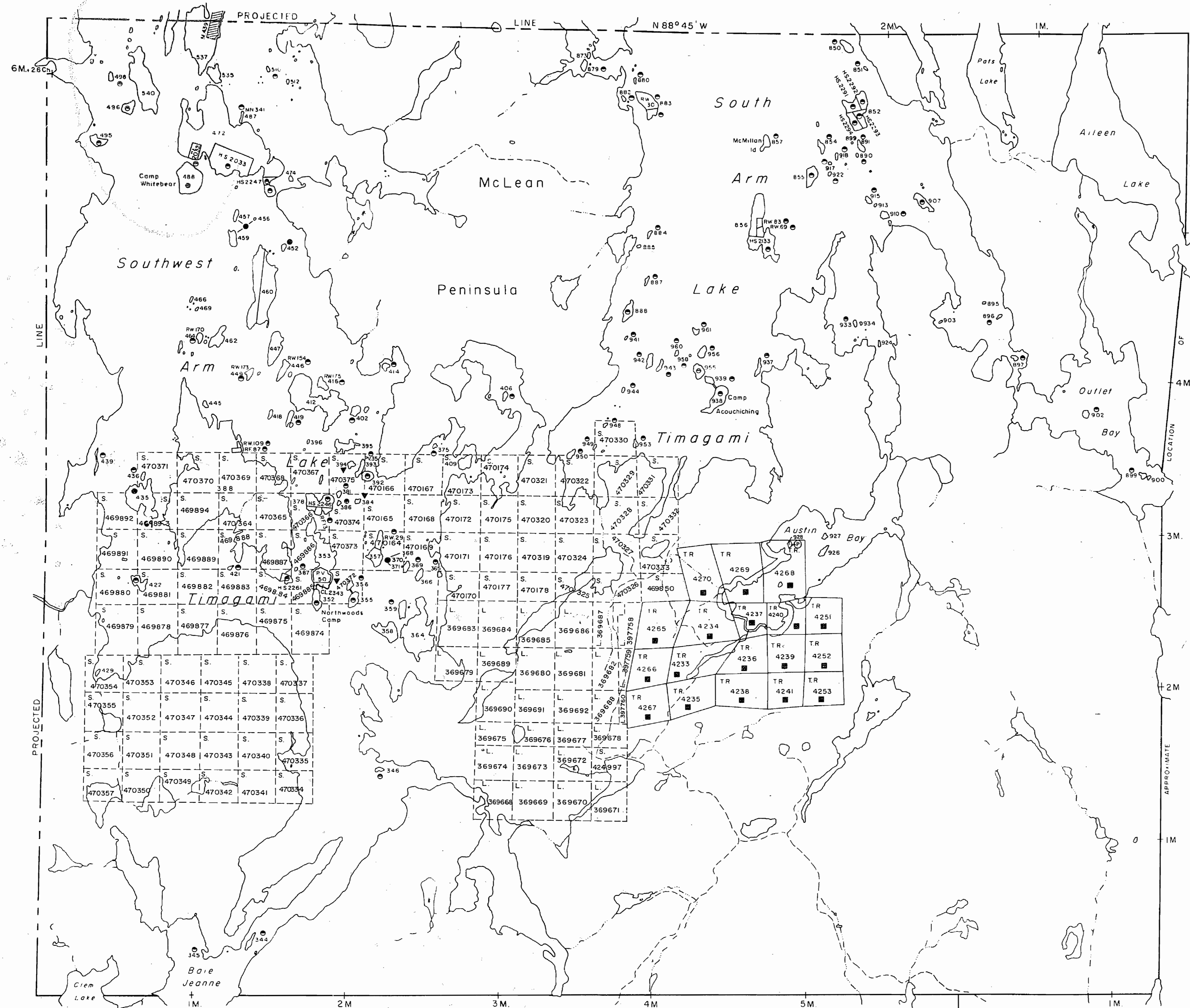
TOWNSHIP CLOSED TO STAKING EFFECTIVE MARCH 14, 1984 - SEC. 36 OF THE MINING ACT

This township is closed to staking effective May 8, 1978 under Sec. 38(f) of Mining Act.

VOGT

PLAN NO. - M.610

ONTARIO
MINISTRY OF NATURAL RESOURCES
SURVEYS AND MAPPING BRANCH



Clement Twp. - M.449

Torrington Twp. - M.605

Hobbs Twp. - M.932

McCallum Twp. - M.1006

Phyllis Twp. - M.567

THE TOWNSHIP OF

VOGT

DISTRICT OF NIPISSING

TIMISKAMING MINING DIVISION

SCALE: 1-INCH = 40 CHAINS

LEGEND

- PATENTED LAND (P)
- CROWN LAND SALE (C.S.)
- LEASES (L)
- LOCATED LAND (Loc.)
- LICENSE OF OCCUPATION (L.O.)
- MINING RIGHTS ONLY (M.R.O.)
- SURFACE RIGHTS ONLY (S.R.O.)
- ROADS
- IMPROVED ROADS
- KING'S HIGHWAYS
- RAILWAYS
- POWER LINES
- MARSH OR MUSKEG
- MINES
- CANCELLED (C)


NOTES

400' surface rights reservation around all lakes and rivers.

Summer resort locations patented for surface rights only shown thus (P)

Islands in Lake Timagami not open for staking.

9



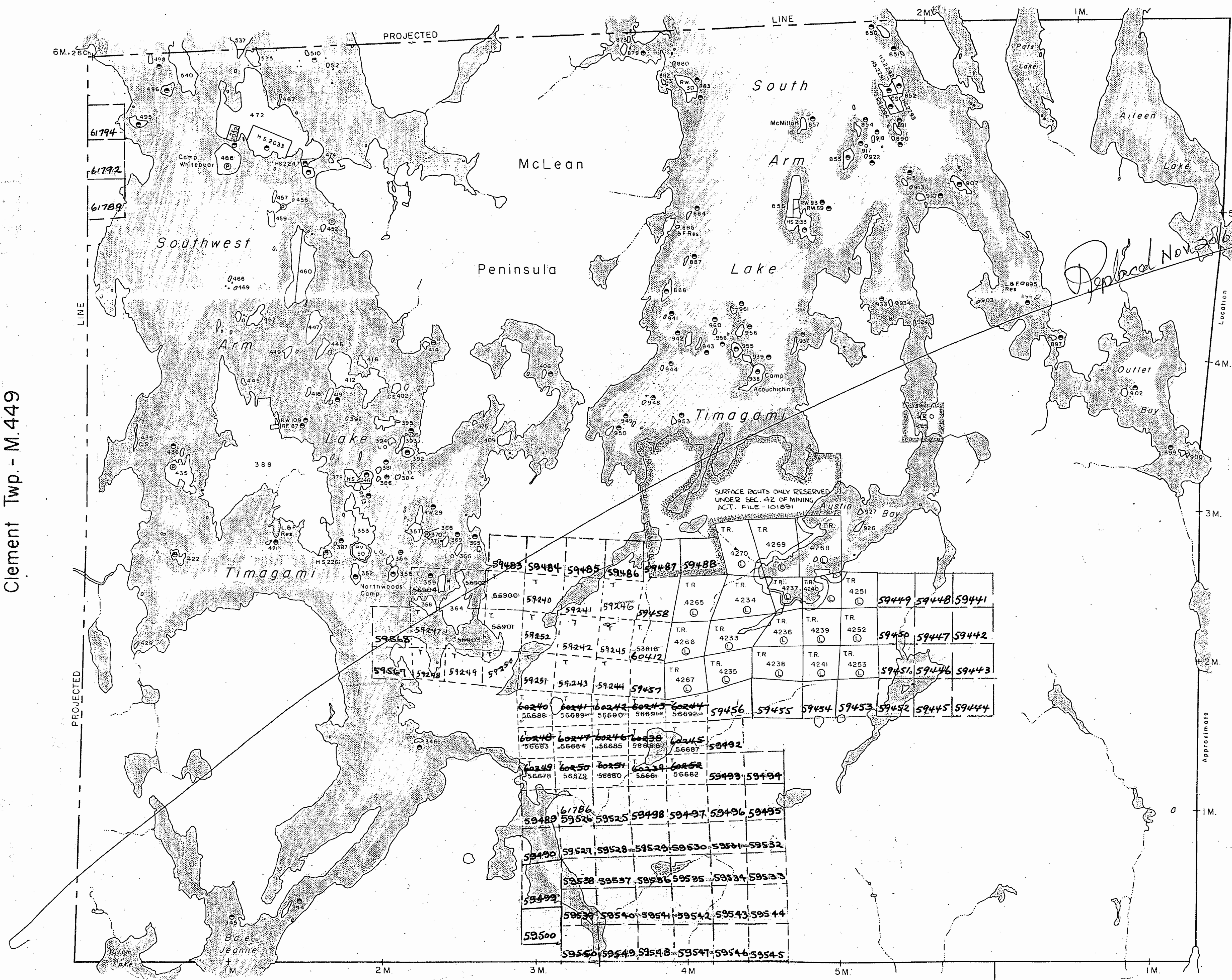
M-610
~~M-605~~

PLAN NO. ~~M.610~~

DEPARTMENT OF MINES - ONTARIO -

Clement Twp. - M.449

Torrington Twp. - M.605



Hobbs Twp. - M.932

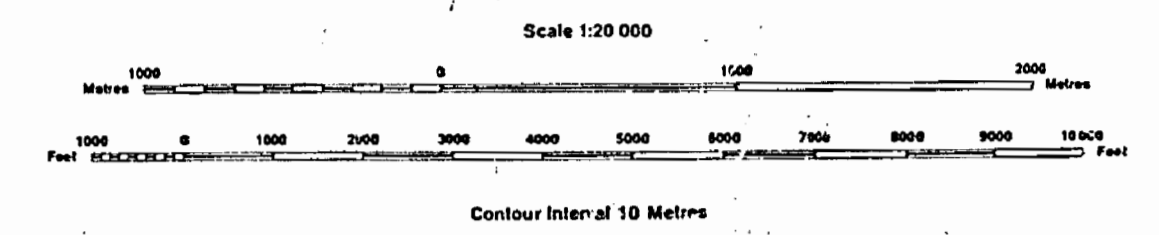
McCallum Twp. - M.1006

INDEX TO LAND DISPOSITION

PLAN
G-3460
 TOWNSHIP
VOGT

M. I.R. ADMINISTRATIVE DISTRICT
TEMAGAMI
 MINING DIVISION
SUDBURY
 LAND TITLES/REGISTRY DIVISION
NIPISSING

THE INFORMATION THAT APPEARS ON THIS MAP HAS BEEN COMPILED FROM VARIOUS SOURCES AND ACCURACY IS NOT GUARANTEED. THOSE WISHING TO STAKE MINING CLAIMS SHOULD CONSULT WITH THE MINING RECORDER, MINISTRY OF NORTHERN DEVELOPMENT AND MINES, FOR ADDITIONAL INFORMATION ON THE STATUS OF THE LANDS SHOWN HEREON.



SYMBOLS

- Boundary
- Transect, Meillon, Baseline
- Road allowance, surveyed
- shoreline
- Concession, surveyed
- unsurveyed
- mine
- unsurveyed
- Right-of-way, track
- railway
- utility
- Reservation
- Cliff, T.L. Pile
- Creek
- Interprovincial
- proportion
- Deposition
- Control point (horizontal)
- 700' upland
- Mine road frame
- Pipeline (above ground)
- Railway, single track
- double track
- abandoned
- Truck, highway, county, township
- trail, bus
- Shoreline (original)
- contour line
- Wooded area

AREAS WITHDRAWN FROM DISPOSITION

- MRP - Mining Rights Only
 - SRO - Surface Rights Only
 - M+S - Mining and Surface Rights
- | Description | Order No. | Date | Disposition | File No. |
|--------------------------|-----------|----------|-------------|----------|
| ISLANDS IN LAKE TEMAGAMI | W-3-42/98 | 21/10/98 | M+S | 195150 |
| SEC.35 W-3-42/98 | W-3-47/98 | 09/13/98 | M+S | 195150 |
| SEC.35/90 | W-3-43/98 | 23/10/98 | M+S | 195150 |
| SEC.36 W-3-43/98 | W-3-43/98 | 09/13/98 | M+S | 195150 |

W AREA DEEMED IN NEED OF PROTECTION BY THE CROWN AND WILL REMAIN WITHDRAWN INDEFINITELY.

W AREA DEEMED IN NEED OF PROTECTION BY THE CROWN AND WILL REMAIN WITHDRAWN INDEFINITELY.

LUTE

400 FOOT SURFACE RIGHTS RESERVATION AROUND ALL LAKES AND RIVERS

RS SKYLINE RESERVE

DISPOSITION OF CROWN LANDS

- Patent
- Surface & Mining Rights
- Surface Rights Only
- Mining Rights Only
- License
- Surface & Mining Rights
- Surface Rights Only
- Mining Rights Only
- License of Occupation
- Order-in-Council
- Cancelled
- Reservation
- Sand & Gravel

NOTICE

Pursuant to Section 35, of the Mining Act, R.S.O. 1990, the MINING AND SURFACE RIGHTS of the area shown as SKYLINE RESERVE and the land covered by the waters of LAKE TEMAGAMI as indicated on this map will be RE-OPENED TO PROSPECTING AND STAKING OUT. This Order comes into effect on October 27, 1998 at 9:00 a.m. Eastern Standard Time, which is equivalent to 9:00 a.m. local time. These lands will be subject to Ontario Regulation 356/98 made under the Mining Act. ALL CLAIM STAKING ACTIVITY IN THIS AREA is subject to this new regulation. MAJOR AMENDMENTS TO NORMAL STAKING PRACTICES HAVE BEEN IMPLEMENTED FOR THIS AREA. Consult and understand these amendments prior to carrying out any staking in this designated area. For further information please contact the Provincial Recorders Office at 1-888-415-9844.

PLEASE NOTE: THE ISLAND ON LAKE TEMAGAMI ARE WITHDRAWN AND WILL NOT OPEN TO PROSPECTING AND STAKING OUT

NOTICE

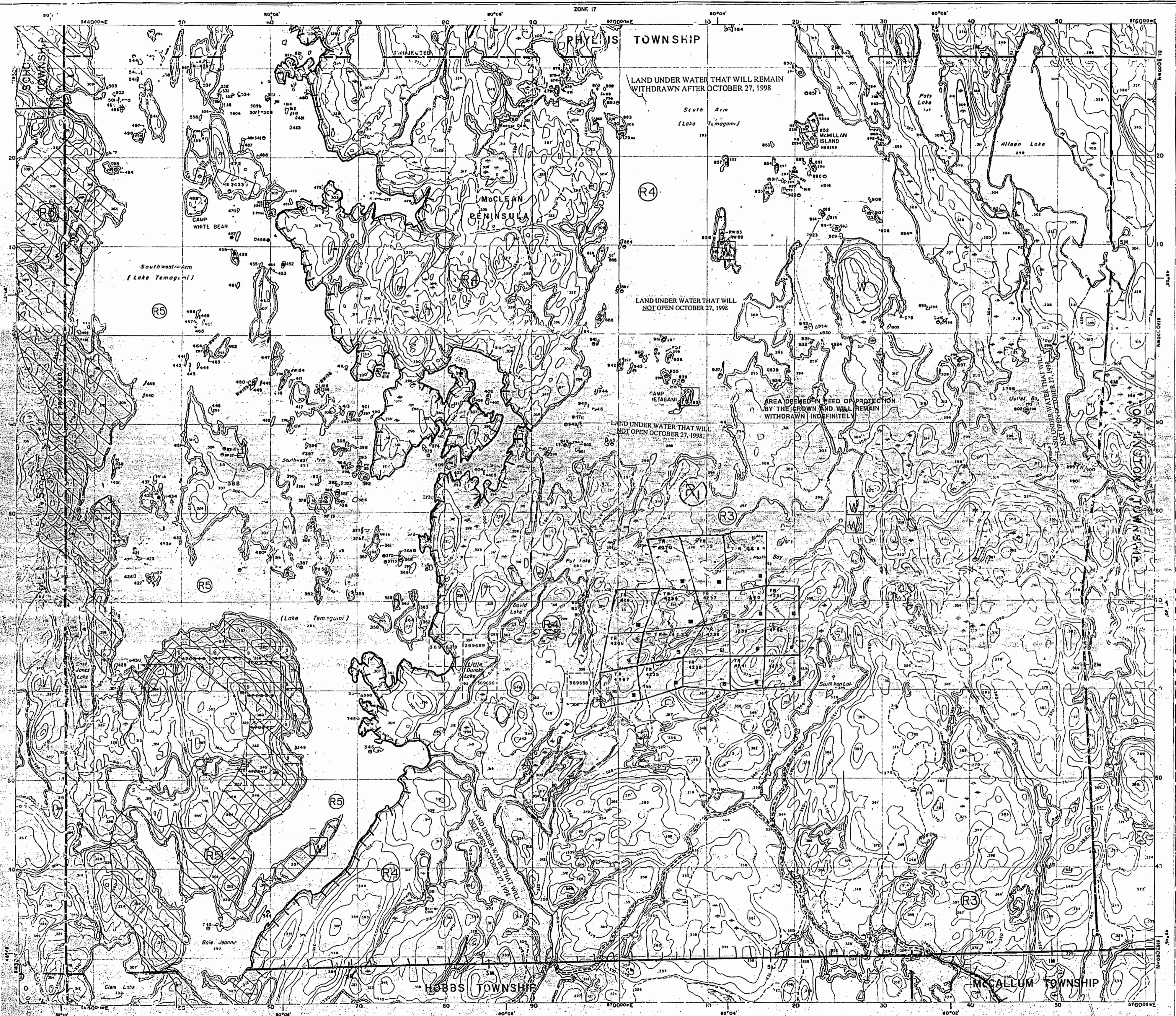
WORK PERMITS FOR MINERAL EXPLORATION ACTIVITY
 EFFECTIVE September 15th 1998

The area shown as SKYLINE RESERVE and the land covered by the waters of LAKE TEMAGAMI on this map will be subject to Ontario Regulation 349/98 made under the Public Lands Act. Depending on the type and timing of your exploration work you may require a Work Permit. For further information please contact Gerhard Meyer, Regional Resident Geologist at (705) 567-5242 or Jim Ireland, Regional Manager at (705) 235-1612.

Map base and land disposition drafted by Surveys and Mapping Branch, Ministry of Natural Resources.

NOVEMBER 24, 1998

The disposition of land, location of lot fabric and parcel boundaries on this index was compiled for administrative purposes only.



460
 G-3460

SCHOLES

80.00 51
1788°45' W

T.R.
3269
C

SOUTH

McLean Peninsula

TIMAGAMI

Outer Bay

LAKE

VOGT

TR 4471	TR 4473	TR 4474	TR 4475	TR 4476	TR 4477	TR 4478	TR 4479	TR 4480	TR 4481	TR 4482	TR 4483	TR 4484	TR 4485	TR 4486	TR 4487	TR 4488	TR 4489	TR 4490	TR 4491	TR 4492	TR 4493	TR 4494	TR 4495	TR 4496	TR 4497	TR 4498	TR 4499	TR 4500	TR 4501	TR 4502	TR 4503	TR 4504	TR 4505	TR 4506	TR 4507	TR 4508	TR 4509	TR 4510	TR 4511	TR 4512	TR 4513	TR 4514	TR 4515	TR 4516	TR 4517	TR 4518	TR 4519	TR 4520	TR 4521	TR 4522	TR 4523	TR 4524	TR 4525	TR 4526	TR 4527	TR 4528	TR 4529	TR 4530	TR 4531	TR 4532	TR 4533	TR 4534	TR 4535	TR 4536	TR 4537	TR 4538	TR 4539	TR 4540	TR 4541	TR 4542	TR 4543	TR 4544	TR 4545	TR 4546	TR 4547	TR 4548	TR 4549	TR 4550	TR 4551	TR 4552	TR 4553	TR 4554	TR 4555	TR 4556	TR 4557	TR 4558	TR 4559	TR 4560	TR 4561	TR 4562	TR 4563	TR 4564	TR 4565	TR 4566	TR 4567	TR 4568	TR 4569	TR 4570	TR 4571	TR 4572	TR 4573	TR 4574	TR 4575	TR 4576	TR 4577	TR 4578	TR 4579	TR 4580	TR 4581	TR 4582	TR 4583	TR 4584	TR 4585	TR 4586	TR 4587	TR 4588	TR 4589	TR 4590	TR 4591	TR 4592	TR 4593	TR 4594	TR 4595	TR 4596	TR 4597	TR 4598	TR 4599	TR 4600
------------	------------	------------	------------	------------	------------	------------	------------	------------	------------	------------	------------	------------	------------	------------	------------	------------	------------	------------	------------	------------	------------	------------	------------	------------	------------	------------	------------	------------	------------	------------	------------	------------	------------	------------	------------	------------	------------	------------	------------	------------	------------	------------	------------	------------	------------	------------	------------	------------	------------	------------	------------	------------	------------	------------	------------	------------	------------	------------	------------	------------	------------	------------	------------	------------	------------	------------	------------	------------	------------	------------	------------	------------	------------	------------	------------	------------	------------	------------	------------	------------	------------	------------	------------	------------	------------	------------	------------	------------	------------	------------	------------	------------	------------	------------	------------	------------	------------	------------	------------	------------	------------	------------	------------	------------	------------	------------	------------	------------	------------	------------	------------	------------	------------	------------	------------	------------	------------	------------	------------	------------	------------	------------	------------	------------	------------	------------	------------	------------

TORRINGTON

Con. II

PARDO

HOBBS

Con. II

MCCALLUM

Scale: 40 chains to an inch

Claims Marked 'C' Cancelled

Phyllis Twp. - M.567

THE TOWNSHIP OF

VOGT

DISTRICT OF NIPISSING

LARDER LAKE MINING DIVISION

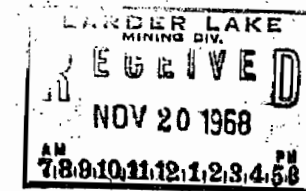
SCALE: 1-INCH = 40 CHAINS

LEGEND

- PATENTED LAND ⊙
- CROWN LAND SALE C.S.
- LEASES ⊖
- LOCATED LAND Loc.
- LICENSE OF OCCUPATION L.O.
- MINING RIGHTS ONLY M.R.O.
- SURFACE RIGHTS ONLY S.R.O.
- ROADS —
- IMPROVED ROADS —
- KING'S HIGHWAYS —
- RAILWAYS —
- POWER LINES —
- MARSH OR MUSKEG —
- MINES X
- CANCELLED C.

NOTES

- 400' surface rights reservation around all lakes and rivers.
- Summer resort locations patented for surface rights only shown thus: ⊙
- Islands in Lake Timagami not open for staking.



PLAN NO.- M.610

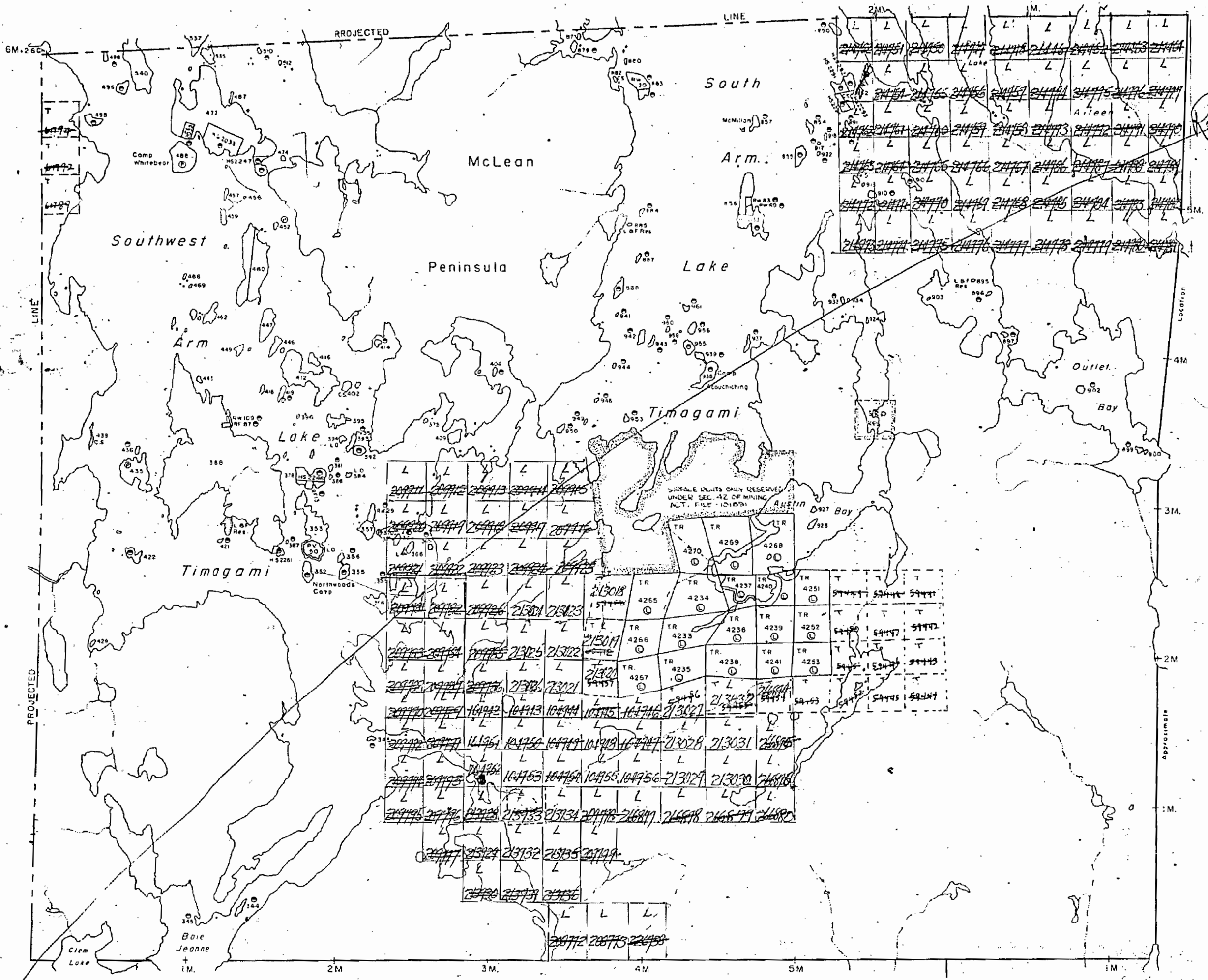
DEPARTMENT OF MINES - ONTARIO -

Clement Twp. - M.449

Torrington Twp. - M.605

Hobbs Twp. - M.932

McCallum Twp. - M.1005



Phyllis Twp. - M.567

THE TOWNSHIP OF
OF

VOGT

DISTRICT OF
NIPISSING

LARDER LAKE
MINING DIVISION

SCALE: 1-INCH = 40 CHAINS

LEGEND

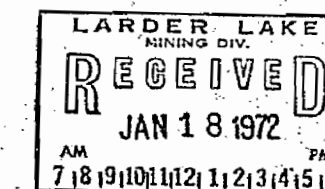
- PATENTED LAND Ⓟ
- CROWN LAND SALE C.S.
- LEASES Ⓛ
- LOCATED LAND Loc.
- LICENSE OF OCCUPATION L.O.
- MINING RIGHTS ONLY M.R.O.
- SURFACE RIGHTS ONLY S.R.O.
- ROADS —
- IMPROVED ROADS —
- KING'S HIGHWAYS —
- RAILWAYS —
- POWER LINES —
- MARSH OR MUSKEG —
- MINES Ⓜ
- CANCELLED X

NOTES

400' surface rights reservation around all lakes and rivers.

Summer resort locations patented for surface rights only shown thus Ⓜ

Islands in Lake Timagami not open for staking.



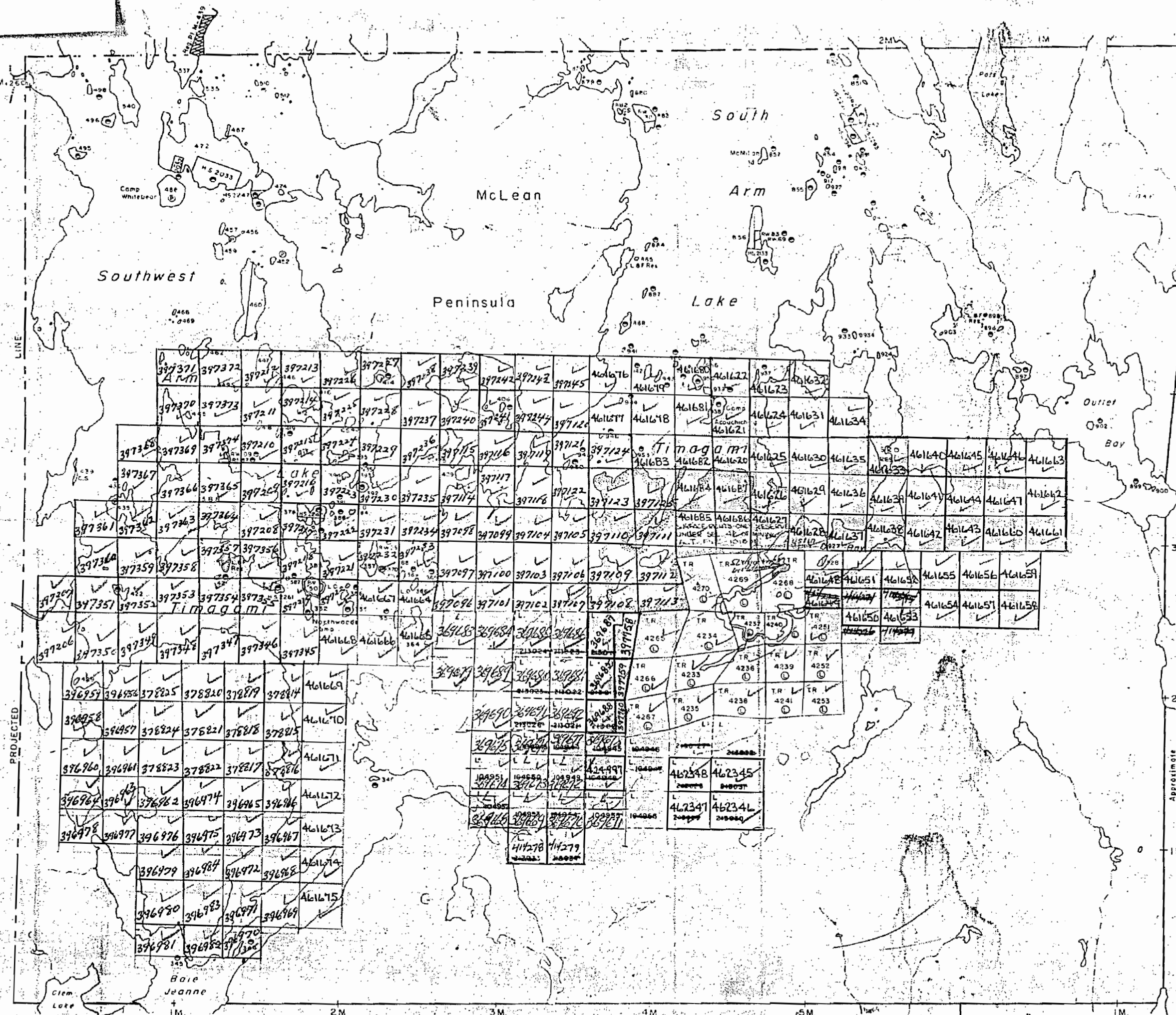
VOGT

PLAN NO. - M.610

ONTARIO
DEPARTMENT OF MINES
AND NORTHERN AFFAIRS

Clement Twp. - M.449

Torrington Twp. - M.605



Hobbs Twp. - M.932

McCallum Twp. - M.1006

Handwritten note: 'dvt 507' with a circle around it.

LEGEND

- PATENTED LAND Ⓟ
- CROWN LAND SALE C.S.
- LEASES Ⓛ
- LOCATED LAND L.C.
- LICENSE OF OCCUPATION L.O.
- MINING RIGHTS ONLY M.R.O.
- SURFACE RIGHTS ONLY S.R.O.
- ROADS —
- IMPROVED ROADS —
- KING'S HIGHWAYS —
- RAILWAYS —
- POWER LINES —
- MARSH OR MUSKEG —
- MINES X
- CANCELLED C

NOTES

- 400' surface rights reservation around all lakes and rivers.
- Summer resort locations patented for surface rights only shown thus ⊙
- Islands in Lake Timagami not open for staking.

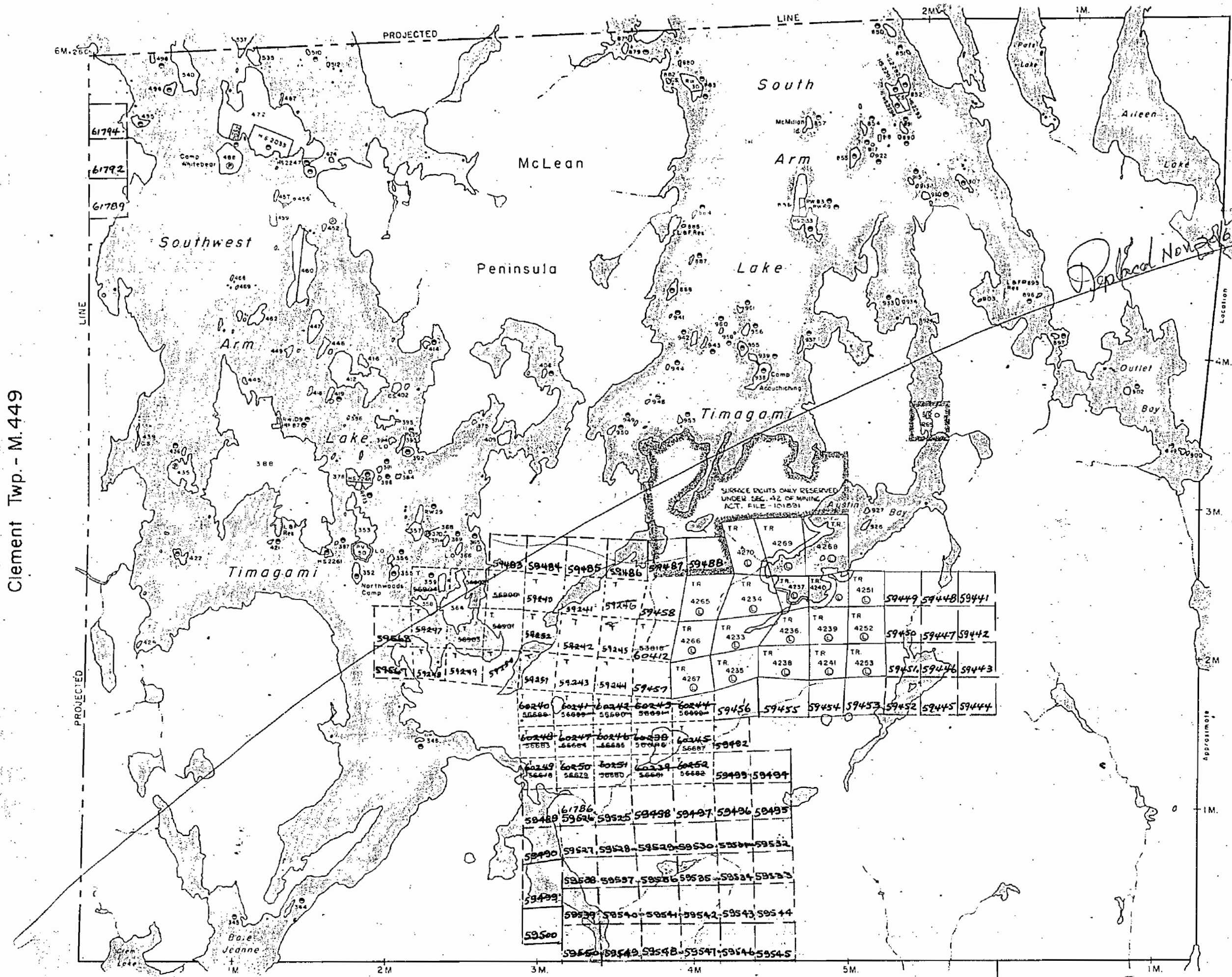
9

RECEIVED
JAN 26 1967
TIMISKAMING
MINING DIVISION

M-610
~~M-605~~

PLAN NO. M.610

DEPARTMENT OF MINES
-ONTARIO-



Clement Twp. - M.449

Torrington Twp. - M.605

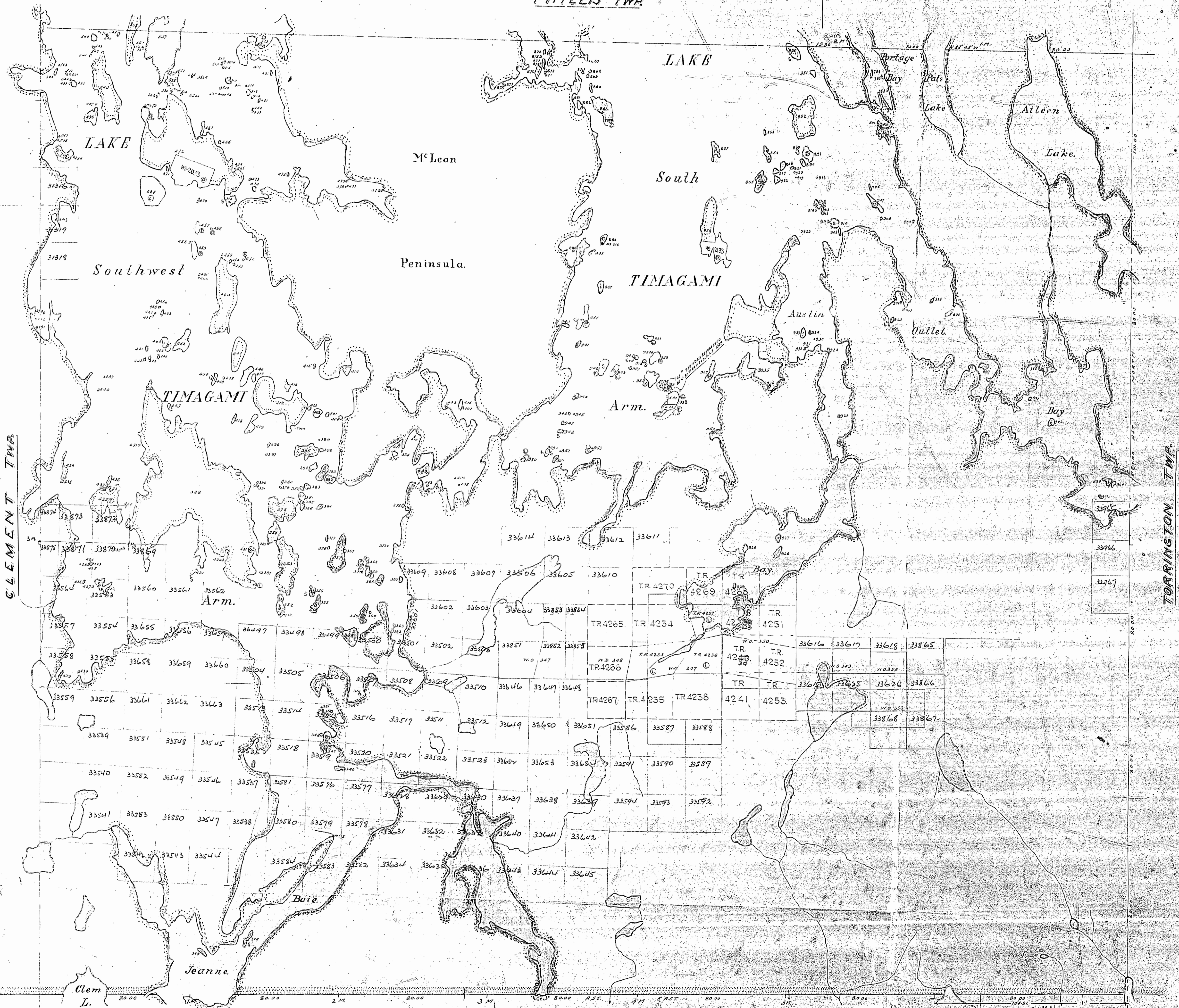

Hobbs Twp. - M.932

McCallum Twp. - M.1006

TOWNSHIP OF VOGT.

DISTRICT of NIPISSING.
SUBBURY MINING DIVISION.
TIMAGAMI PROVINCIAL FOREST

Scale 20 chains to an inch.
PHYLLIS TWP.



CLEMENT TWP.

TORRINGTON TWP.

N. Bay, E. Part of, by O.L.S. L.V. Rorke 1907.
E. Bay, by O.L.S. L.V. Rorke 1907.
S. Bay, by O.L.S. A. Niven 1881.
S. Bay, E. Part of, by O.L.S. W.R. Burke 1894.

Traverse of S.W. Arm, Baie, Jeanne, South arm, Austin Bay, Portage Bay, Outlet Bay (Lake Timagami) and islands therein by O.L.S. A. Niven 1895.
Other lakes & rivers from Dept. of Forestry Survey, Ontario.
Traverse monuments shown by O.L.S. A. Niven 1895.
South Bay, Timagami, Provincial Forest shown this survey.
Islands in Lake Timagami: 344-378, 521-523, 537, part of 538-548, 567, 568, Part of 784, 785, 850 Part of, 851-857, 867-863 by O.L.S. A. Niven 1905.
Islands reserved for Public Campsites by The Crown, N/4 (388 one acre north end) 537, 895, & 948 shown this survey.
Parcels marked "R" are Patented.
"L" Leased.
"O" License of Occupation.

HOBBS TWP.

Surface reservations 200 wide, by Dept. of L.V.C. shown hereon this survey.



M'CALLUM TWP.

Department of Survey
Parliament Buildings
Toronto, Ontario, Canada

4

THE TOWNSHIP OF
OF

VOGT

DISTRICT OF
NIPISSING

TIMISKAMING
MINING DIVISION

SCALE: 1-INCH=40 CHAINS

LEGEND

- PATENTED LAND Ⓟ
- CROWN LAND SALE C.S.
- LEASES Ⓛ
- LOCATED LAND Loc.
- LICENSE OF OCCUPATION L.O.
- MINING RIGHTS ONLY M.R.O.
- SURFACE RIGHTS ONLY S.R.O.
- ROADS —
- IMPROVED ROADS —
- KING'S HIGHWAYS —
- RAILWAYS —
- POWER LINES —
- MARSH OR MUSKEG —
- MINES X
- CANCELLED C.

NOTES

250' Reserve to Dept. of Lands & Forests shown thus: —



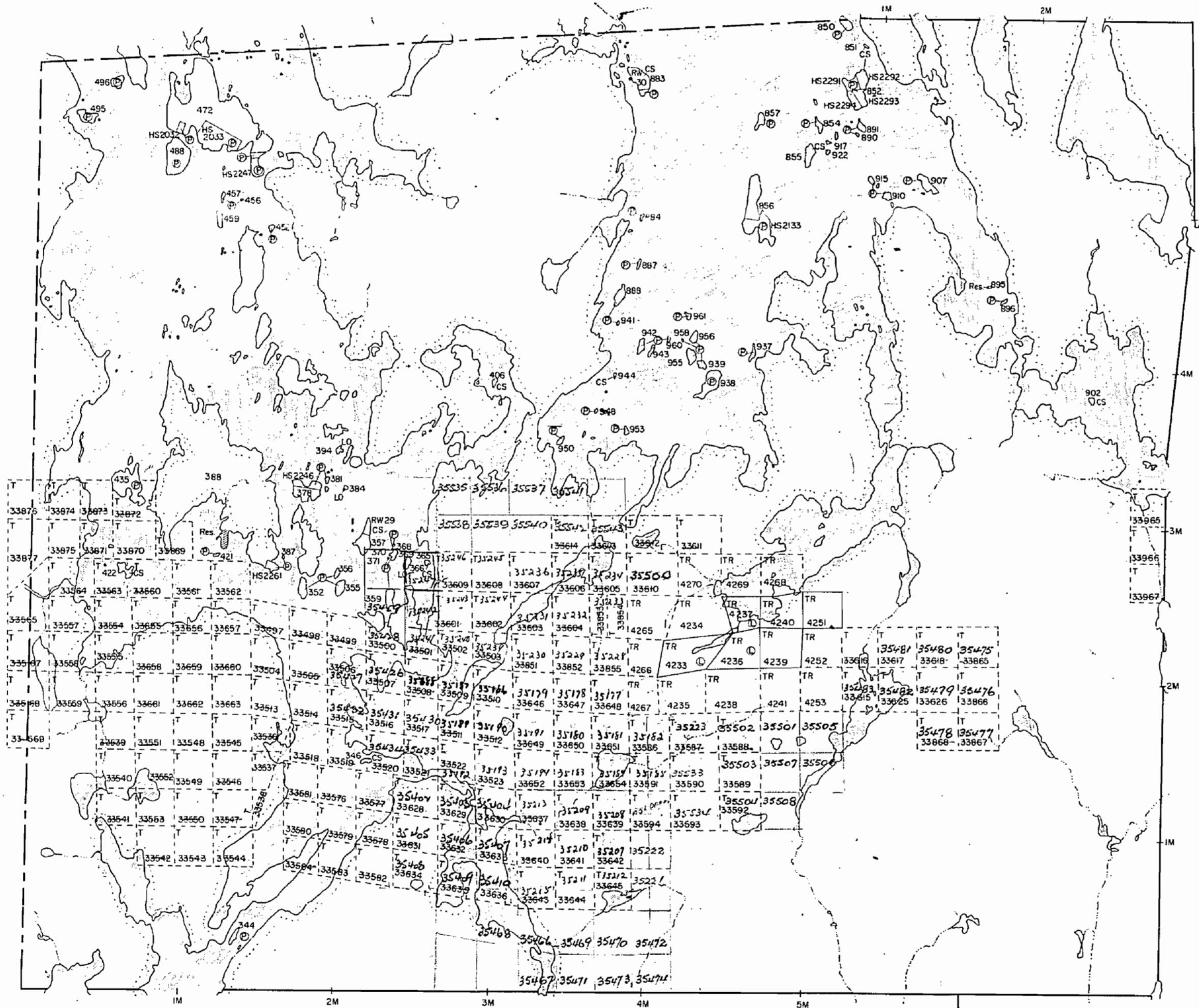
Phyllis Twp.

Clement Twp.

Torrington Twp.

Hobbs Twp.

McCallum Twp.



PLAN NO.- T. 187

DEPARTMENT OF MINES

— ONTARIO —

THE TOWNSHIP OF

VOGT

DISTRICT OF NIPISSING

TIMISKAMING MINING DIVISION

SCALE: 1-INCH=40 CHAINS

LEGEND

- PATENTED LAND Ⓟ
- CROWN LAND SALE C.S.
- LEASES Ⓛ
- LOCATED LAND Loc.
- LICENSE OF OCCUPATION L.O.
- MINING RIGHTS ONLY M.R.O.
- SURFACE RIGHTS ONLY S.R.O.
- ROADS —
- IMPROVED ROADS —
- KING'S HIGHWAYS —
- RAILWAYS —
- POWER LINES —
- MARSH OR MUSKEG —
- MINES —
- CANCELLED X

NOTES

400' Reserve to Dept. of Lands & Forests shown thus: —



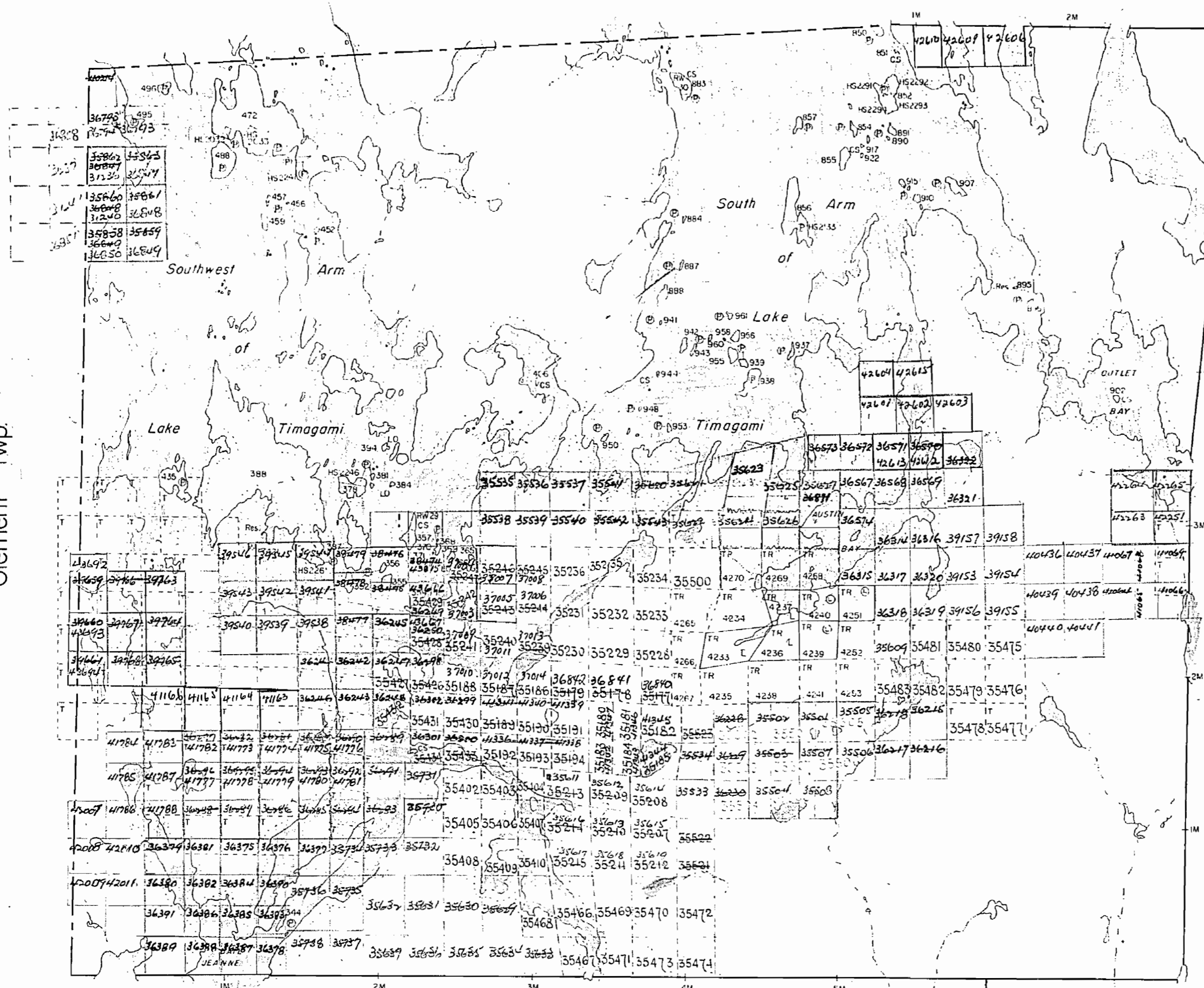
Phyllis Twp.

Clement Twp.

Torrington Twp.

Hobbs Twp.

McCallum Twp.



PLAN NO.- M.610

DEPARTMENT OF MINES

— ONTARIO —

THE TOWNSHIP OF

VOGT

DISTRICT OF NIPISSING

TIMISKAMING MINING DIVISION

SCALE: 1-INCH = 40 CHAINS

Phyllis Twp

Clement Twp

Torrington Twp

Hobbs Twp

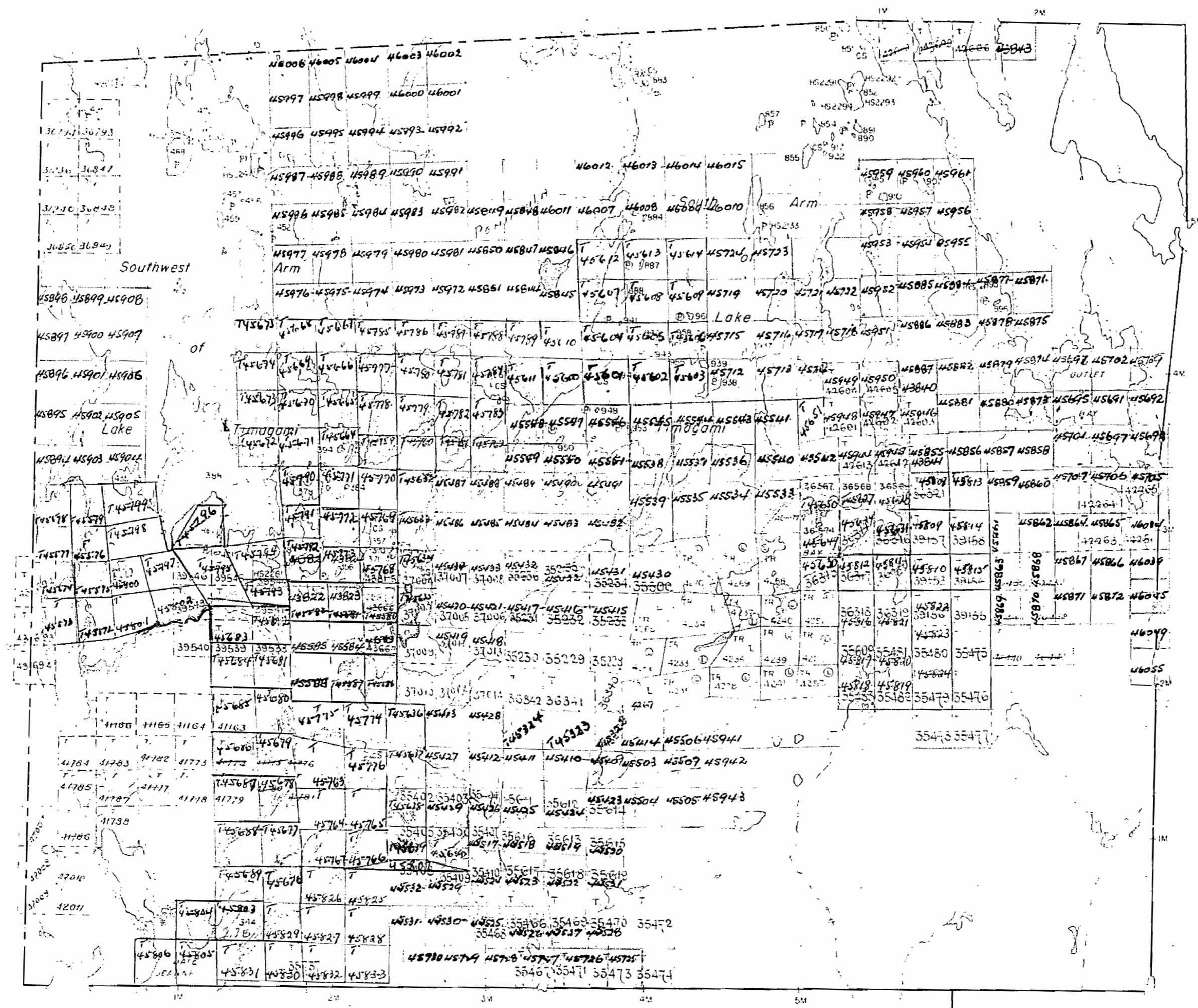
McCallum Twp

LEGEND

PATENTED LAND	⊙
CROWN LAND SALE	C.S.
LEASES	⊖
LOCATED LAND	Loc.
LICENSE OF OCCUPATION	L.O.
MINING RIGHTS ONLY	M.R.O.
SURFACE RIGHTS ONLY	S.R.O.
ROADS	—
IMPROVED ROADS	—
KING'S HIGHWAYS	—
RAILWAYS	—
POWER LINES	—
MARSH OR MUSKEG	—
MINES	X
CANCELLED	C.

NOTES

400' Reserve to Dept of Lands & Forests shown thus:
 Mining rights in Lake Timagami not open for staking.



VOEL JVT W-610

Phyllis Twp.

THE TOWNSHIP OF

VOGT

DISTRICT OF NIPISSING

TIMISKAMING MINING DIVISION

SCALE: 1-INCH=40 CHAINS

LEGEND

- PATENTED LAND (P)
- CROWN LAND SALE (C.S.)
- LEASES (L)
- LOCATED LAND (Loc.)
- LICENSE OF OCCUPATION (L.O.)
- MINING RIGHTS ONLY (M.R.O.)
- SURFACE RIGHTS ONLY (S.R.O.)
- ROADS
- IMPROVED ROADS
- KING'S HIGHWAYS
- RAILWAYS
- POWER LINES
- MARSH OR MUSKEG
- MINES
- CANCELLED (C)

NOTES

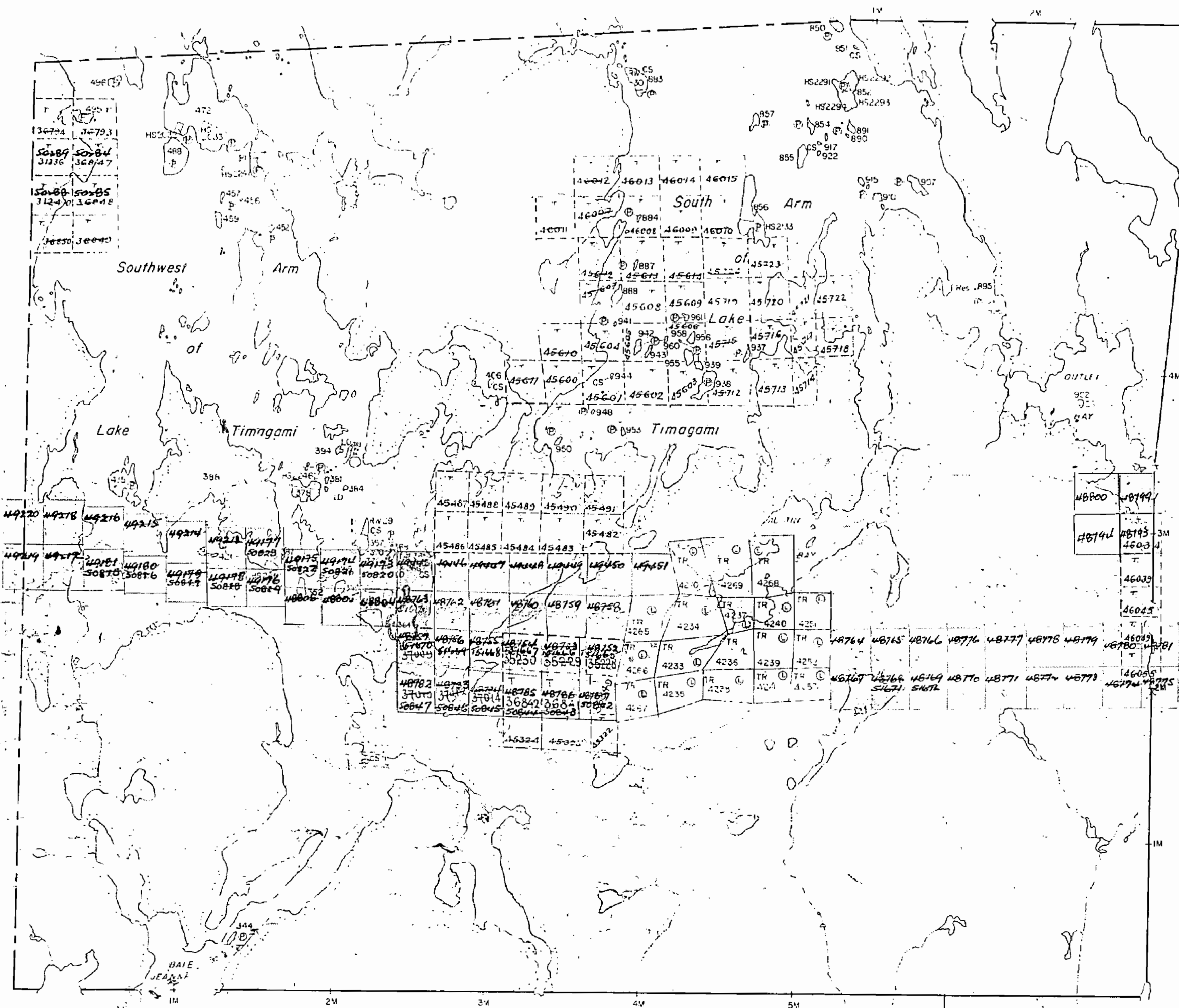
400' Reserve to Dept. of Lands & Forests shown thus:

Islands in Lake Timagami not open for staking.

#7 *old*



Clement Twp.



Torrington Twp.

Hobbs Twp.

McCallum Twp.

PLAN NO.- M.610

DEPARTMENT OF MINES

VOGT W-610

THE TOWNSHIP OF

VOGT

DISTRICT OF NIPISSING

TIMISKAMING MINING DIVISION

SCALE: 1-INCH=40 CH.

Phyllis Twp.

LEGEND

- PATENTED LAND
- CROWN LAND SALE
- LEASES
- LOCATED LAND
- LICENSE OF OCCUPATION
- MINING RIGHTS ONLY
- SURFACE RIGHTS ONLY
- ROADS
- IMPROVED ROADS
- KING'S HIGHWAYS
- RAILWAYS
- POWER LINES
- MARSH OR MUSKEG
- MINES
- CANCELLED

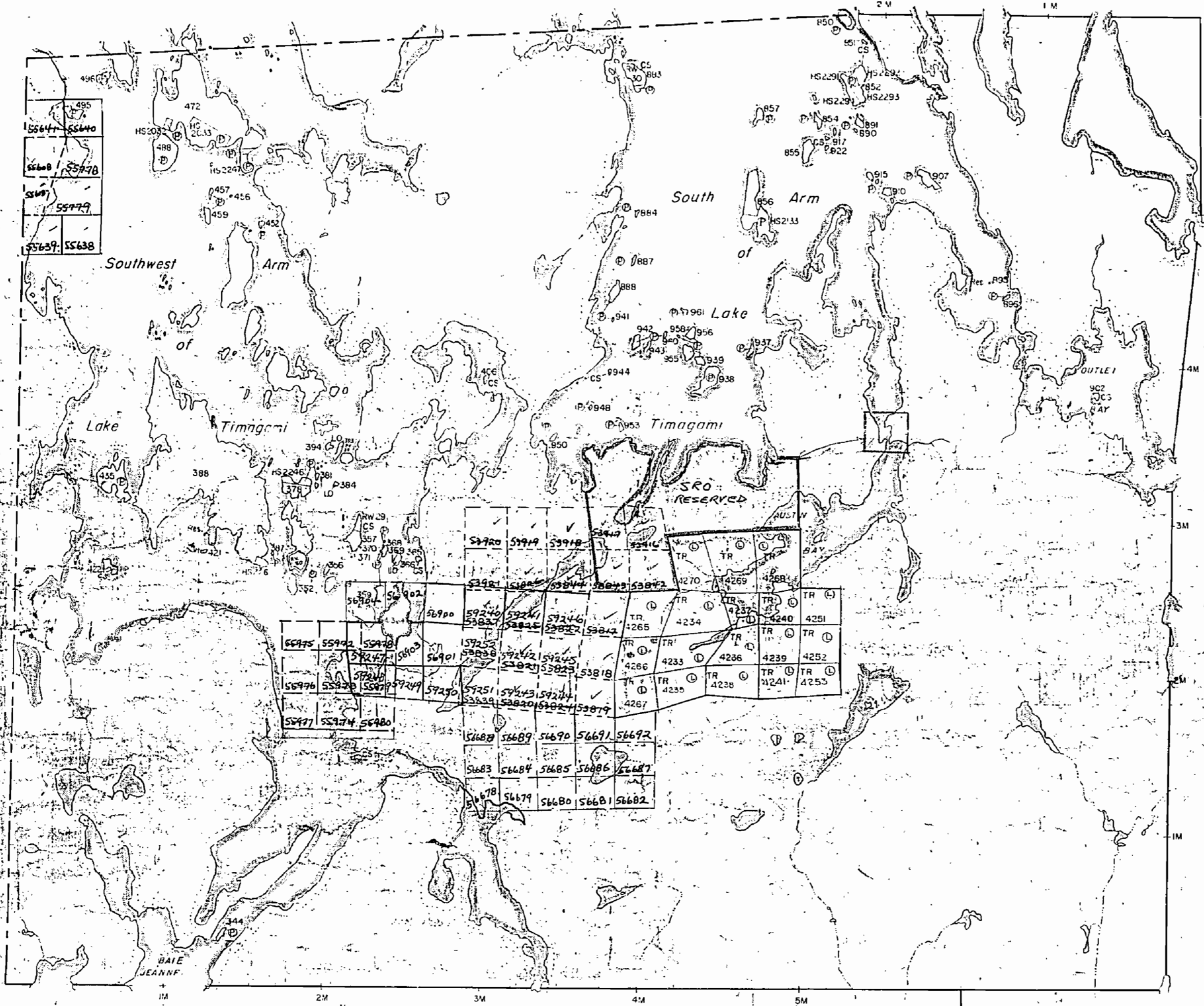
NOTES

400' Surface Rights Reservation on Lakes and Rivers.

Islands in Lake Timagami not open staking

This township lies within TIMAGAMI PROVINCIAL

Old #8



Torrington Twp.

Hobbs Twp.

McCallum Twp.

PLAN NO.- M.610

DEPARTMENT OF MINES

ONTARIO

Phyllis Twp. - M.567

THE TOWNSHIP OF

VOGT

DISTRICT OF NIPISSING

LARDER LAKE MINING DIVISION

SCALE: 1-INCH = 40 CHAINS

LEGEND

- PATENTED LAND Ⓟ
- CROWN LAND SALE C.S.
- LEASES Ⓛ
- LOCATED LAND Loc.
- LICENSE OF OCCUPATION L.O.
- MINING RIGHTS ONLY M.R.O.
- SURFACE RIGHTS ONLY S.R.O.
- ROADS —
- IMPROVED ROADS —
- KING'S HIGHWAYS —
- RAILWAYS —
- POWER LINES —
- MARSH OR MUSKEG —
- MINES Ⓧ
- CANCELLED Ⓧ

NOTES

- 400' surface rights reservation around all lakes and rivers.
- Summer resort locations patented for surface rights only shown thus Ⓟ
- Islands in Lake Timagami not open for staking.

LARDER LAKE MINING DIV.
RECEIVED
 JAN 18 1972
 AM 7 18 19 10 11 12 1 2 3 4 5 16 PM

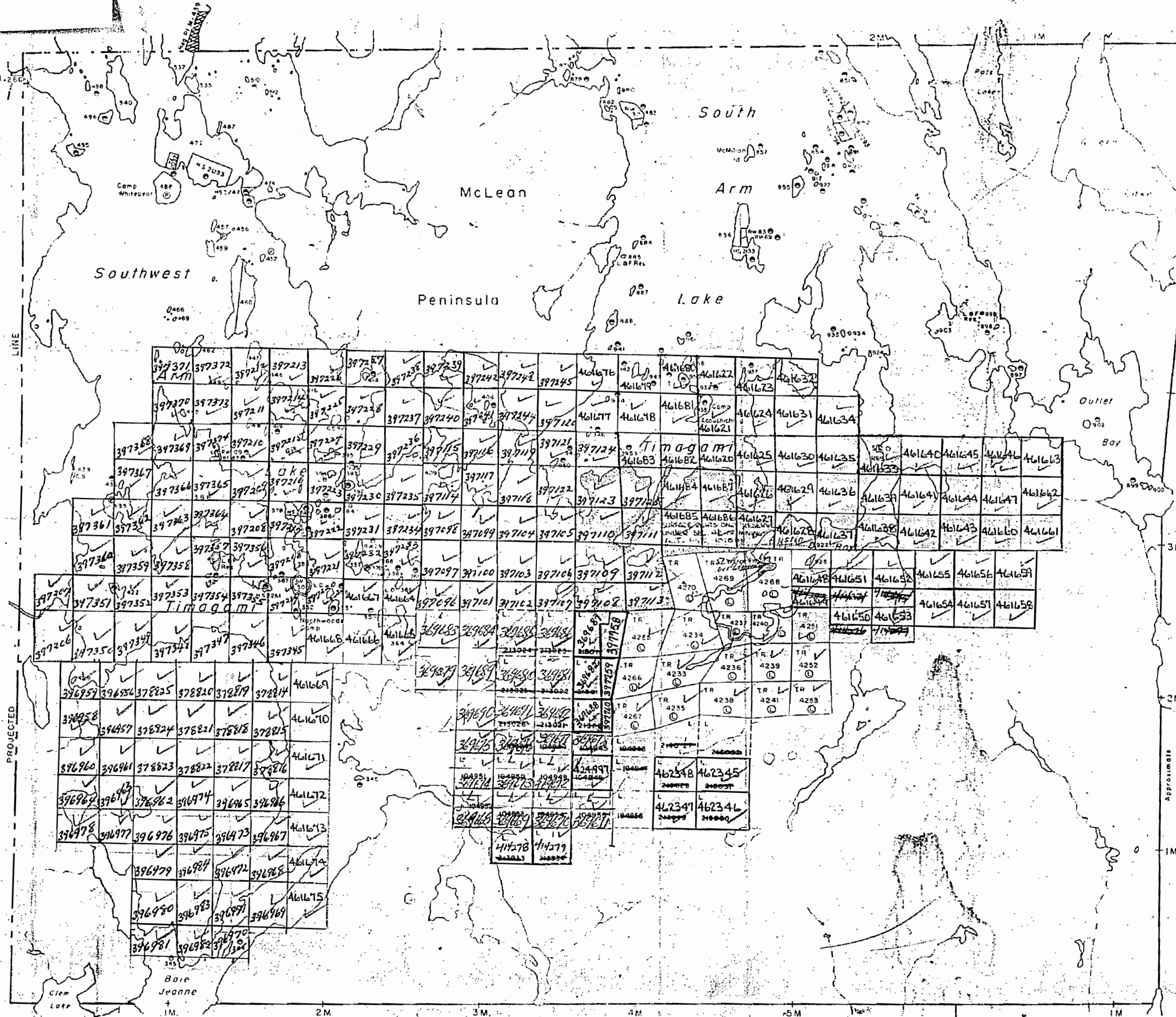
VOGT

PLAN NO. - M.610

ONTARIO DEPARTMENT OF MINES AND NORTHERN AFFAIRS

Clement Twp. - M.449

Torrington Twp. - M.605



Hobbs Twp. - M.932

McCallum Twp. - M.1006

dry 50/

Phyllis Twp. - M.567

THE TOWNSHIP OF

VOGT

DISTRICT OF NIPISSING

SUDBURY MINING DIVISION

SCALE: 1-INCH - 40 CHAINS

LEGEND

- PATENTED LAND ⊙ C.S.
- CROWN LAND SALE ⊙ C.S.
- LEASES ⊙ Loc.
- LOCATED LAND ⊙ L.O.
- LICENSE OF OCCUPATION ⊙ M.R.O.
- MINING RIGHTS ONLY ⊙ S.R.O.
- SURFACE RIGHTS ONLY ⊙ S.R.O.
- ROADS —
- IMPROVED ROADS —
- KING'S HIGHWAYS —
- RAILWAYS —
- POWER LINES —
- MARSH OR MUSKEG —
- MINES —
- CANCELLED —


NOTES

- 400' surface rights reservation around all lakes and rivers.
- Summer resort locations patented for surface rights only shown thus ⊙
- Islands in Lake Timagami not open for staking

Areas withdrawn from staking under Section 43 of the Mining Act.

File	Date	Disposition
94351 Vol.3	MAR 13, 72	S. R. O.

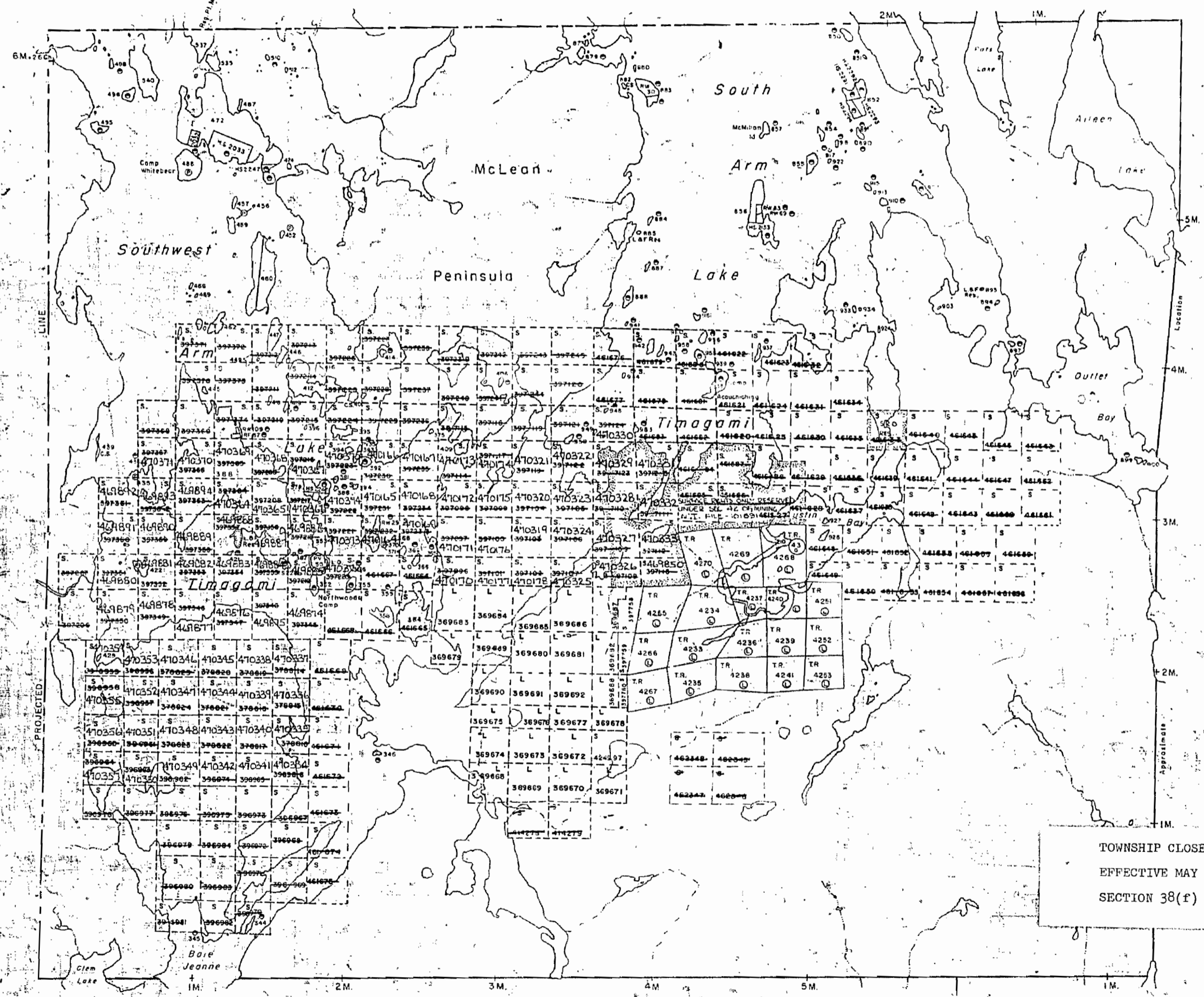
TOWNSHIP CLOSED TO STAKING
EFFECTIVE MAY 8, 1978
SECTION 38(f) THE MINING ACT



VOGT

PLAN NO. - M.610

ONTARIO
MINISTRY OF NATURAL RESOURCES
SURVEYS AND MAPPING BRANCH



Clement Twp. - M.449

Torrington Twp. - M.605

Hobbs Twp. - M.932

McCallum Twp. - M.1006