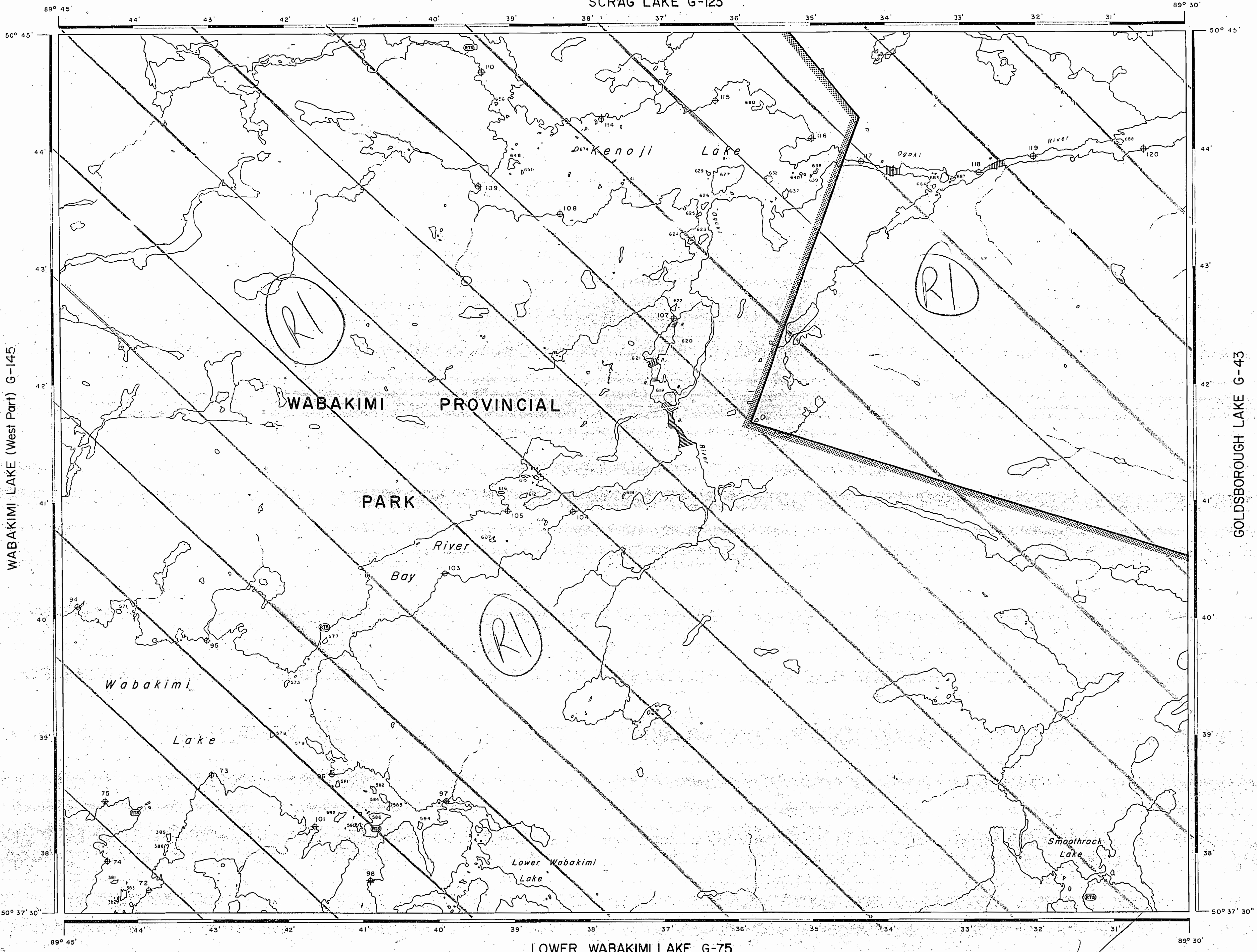


SCRAG LAKE G-123



WABAKIMI LAKE (West Part) G-145

GOLDSBOROUGH LAKE G-43

LOWER WABAKIMI LAKE G-75

506893

(RI) W-PA-46/93 NWR M+S

SURVEYS

TRAVERSE POSTS OF WABAKIMI LAKE,
KENOJI LAKE AND OGOKI RIVER BY
JAMES S DOBIE O.L.S. 1925 PLAN NO 51-14

LEGEND

HIGHWAY AND ROUTE No.	
OTHER ROADS	
TRAILS	
SURVEYED LINES	
TOWNSHIPS, BASE LINES, ETC.	
LOTS, MINING CLAIMS, PARCELS, ETC.	
UNSURVEYED LINES:	
LOT LINES	
PARCEL BOUNDARY	
MINING CLAIMS ETC.	
RAILWAY AND RIGHT OF WAY	
UTILITY LINES	
NON-PERENNIAL STREAM	
FLOODING OR FLOODING RIGHTS	
SUBDIVISION OR COMPOSITE PLAN	
RESERVATIONS	
ORIGINAL SHORELINE	
MARSH OR MUSKEG	
MINES	
TRAVERSE MONUMENT	

NOTE
NUMBERS OF ISLANDS UNDER 0.5 ac ARE NOT
SHOWN ON THIS MAP

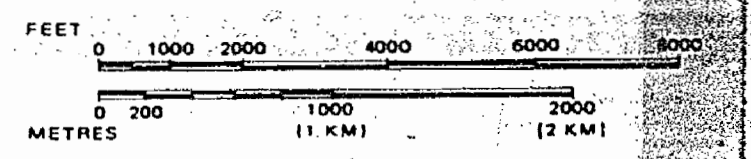
REMOTE TOURIST SET-UP

DISPOSITION OF CROWN LANDS

TYPE OF DOCUMENT	SYMBOL
PATENT, SURFACE & MINING RIGHTS	
" SURFACE RIGHTS ONLY	
" MINING RIGHTS ONLY	
LEASE SURFACE & MINING RIGHTS	
" SURFACE RIGHTS ONLY	
" MINING RIGHTS ONLY	
LICENCE OF OCCUPATION	
ORDER IN COUNCIL	
RESERVATION	
CANCELLED	
SAND & GRAVEL	

NOTE: MINING RIGHTS IN PARCELS PATENTED PRIOR TO MAY 6, 1913, VESTED IN ORIGINAL PATENTEE BY THE PUBLIC LANDS ACT, R.S.O. 1910, CHAP. 380, SEC. 63, SUBSEC. 1.

SCALE: 1 INCH = 40 CHAINS



AREA
WABAKIMI LAKE
(EAST PART)
M.N.R. ADMINISTRATIVE DISTRICT
NIPIGON
MINING DIVISION
PATRICIA
LAND TITLES / REGISTRY DIVISION
THUNDER BAY

Ministry of Natural Resources
Land Management Branch
Ontario
Date: APRIL 1981
Number: May 16/84

G-144

SCRAG LAKE G-123

REFERENCES

TOPOGRAPHY
LAKES, RIVERS, ETC. FROM FOREST RESOURCES
INVENTORY SHEET No. 506893

* Disposition by exploratory
licence of occupation only

SURVEYS

TRAVERSE POSTS OF WABAKIMI LAKE,
KENOJI LAKE AND OGOKI RIVER BY
JAMES S. DOBIE O.L.S., 1925 PLAN No. 51-14

LEGEND

HIGHWAY AND ROUTE No.	
OTHER ROADS	
TRAILS	
SURVEYED LINES:	
TOWNSHIPS, BASE LINES, ETC.	
LOTS, MINING CLAIMS, PARCELS, ETC.	
UNSURVEYED LINES:	
LOT LINES	
PARCEL BOUNDARY	
MINING CLAIMS ETC.	
RAILWAY AND RIGHT OF WAY	
UTILITY LINES	
NON-PERENNIAL STREAM	
FLOODING OR FLOODING RIGHTS	
SUBDIVISION OR COMPOSITE PLAN	
RESERVATIONS	
ORIGINAL SHORELINE	
MARSH OR MUSKEG	
MINES	
TRAVERSE MONUMENT	

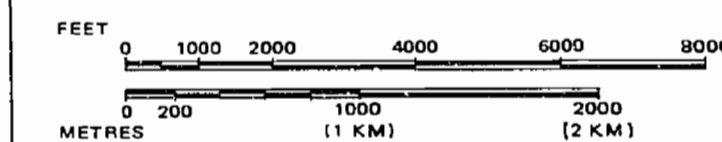
NOTE:
NUMBERS OF ISLANDS UNDER 0.5 ac. ARE NOT
SHOWN ON THIS MAP.

DISPOSITION OF CROWN LANDS

TYPE OF DOCUMENT	SYMBOL
PATENT, SURFACE & MINING RIGHTS	
" SURFACE RIGHTS ONLY	
" MINING RIGHTS ONLY	
LEASE, SURFACE & MINING RIGHTS	
" SURFACE RIGHTS ONLY	
" MINING RIGHTS ONLY	
LICENCE OF OCCUPATION	
ORDER-IN-COUNCIL	
RESERVATION	
CANCELLED	
SAND & GRAVEL	

NOTE: MINING RIGHTS IN PARCELS PATENTED PRIOR TO MAY 6,
1913, VESTED IN ORIGINAL PATENTEE BY THE PUBLIC
LANDS ACT, R.S.O. 1970, CHAP. 380, SEC. 63, SUBSEC. 1.

SCALE: 1 INCH = 40 CHAINS



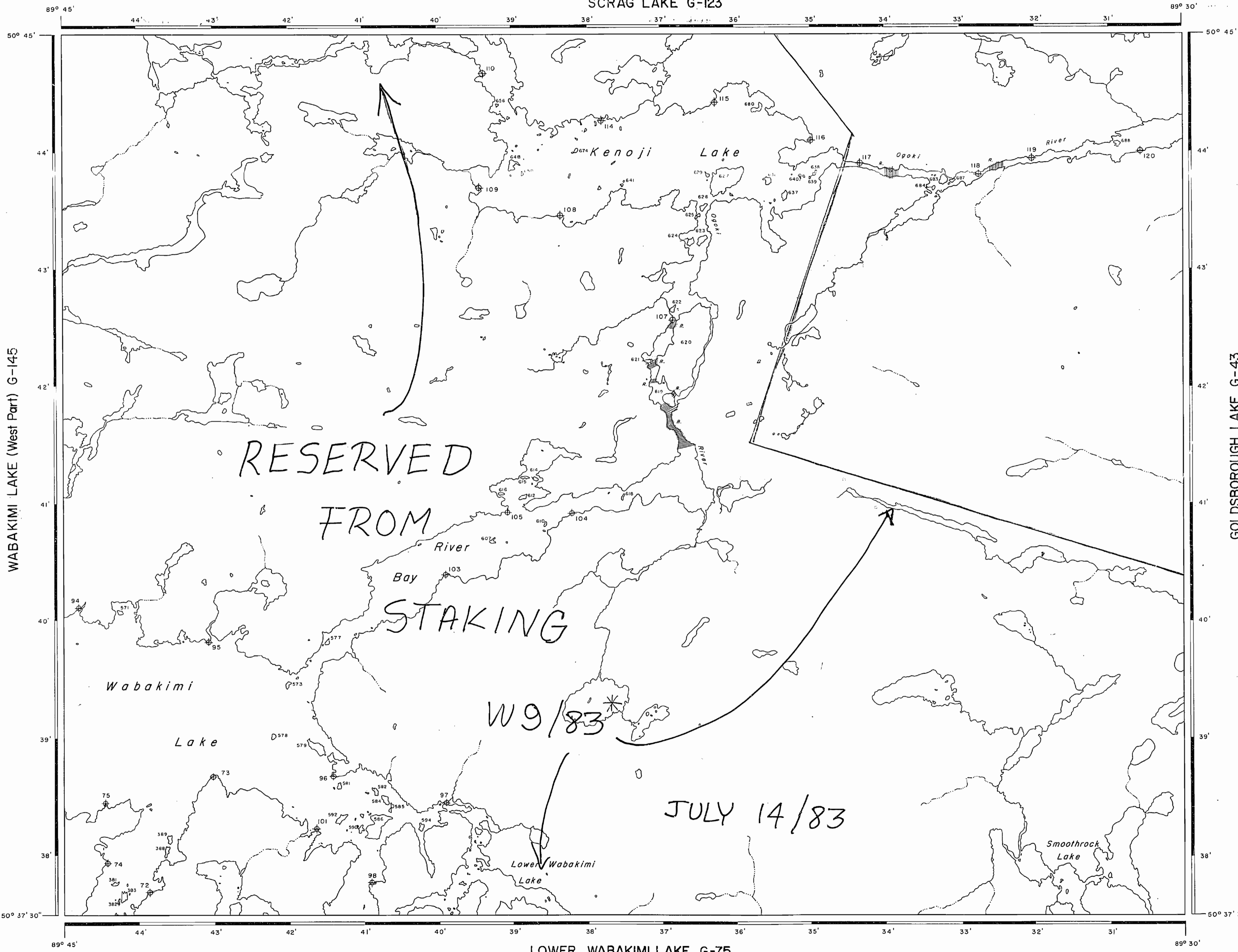
AREA
WABAKIMI LAKE
(EAST PART)

M.N.R. ADMINISTRATIVE DISTRICT
NIPIGON
MINING DIVISION
THUNDER BAY
LAND TITLES / REGISTRY DIVISION
THUNDER BAY

Ministry of Natural Resources
Ontario
Land Management Branch

Date: APRIL 1981
Number: **G-144**

May 25/81



LOWER WABAKIMI LAKE G-75

WABAKIMI LAKE (West Part) G-145

GOLDSBOROUGH LAKE G-43

AREA OF
WABAKIMI LAKE
 (EAST PART)

DISTRICT OF
 THUNDER BAY

PATRICIA
 MINING DIVISION

SCALE: 1-INCH = 40 CHAINS

LEGEND

PATENTED LAND	⊙
CROWN LAND SALE	C.S.
LEASES	⊖
LOCATED LAND	Loc.
LICENSE OF OCCUPATION	L.O.
MINING RIGHTS ONLY	M.R.O.
SURFACE RIGHTS ONLY	S.R.O.
ROADS	—
IMPROVED ROADS	—
KING'S HIGHWAYS	—
RAILWAYS	—
POWER LINES	—
MARSH OR MUSKEG	—
MINES	⌘
CANCELLED	C

NOTES

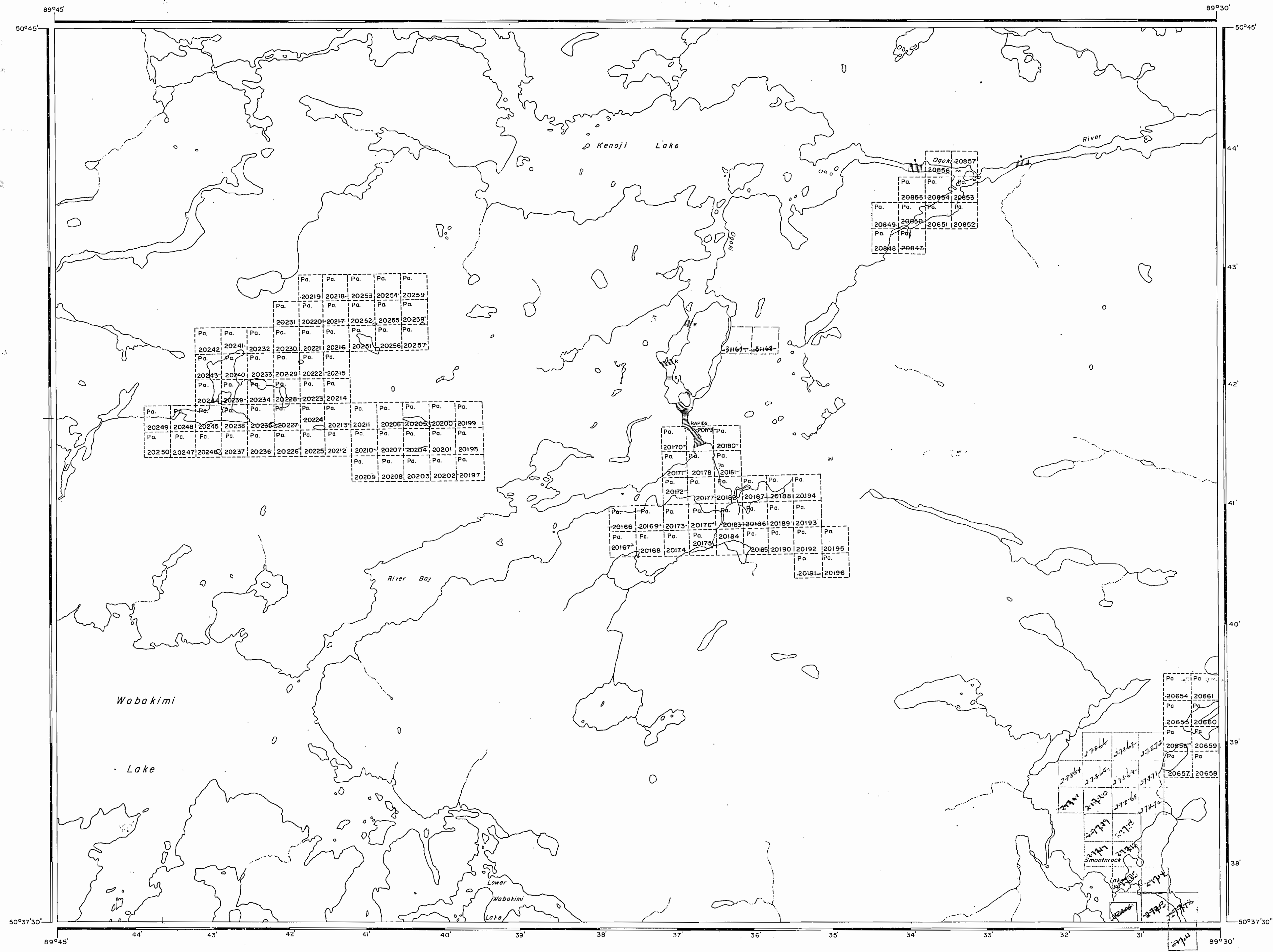
400' Reserve around all Lakes & Rivers to Dept
 of Lands & Forests:

#1
 G-144

PLAN NO. **M.2542**

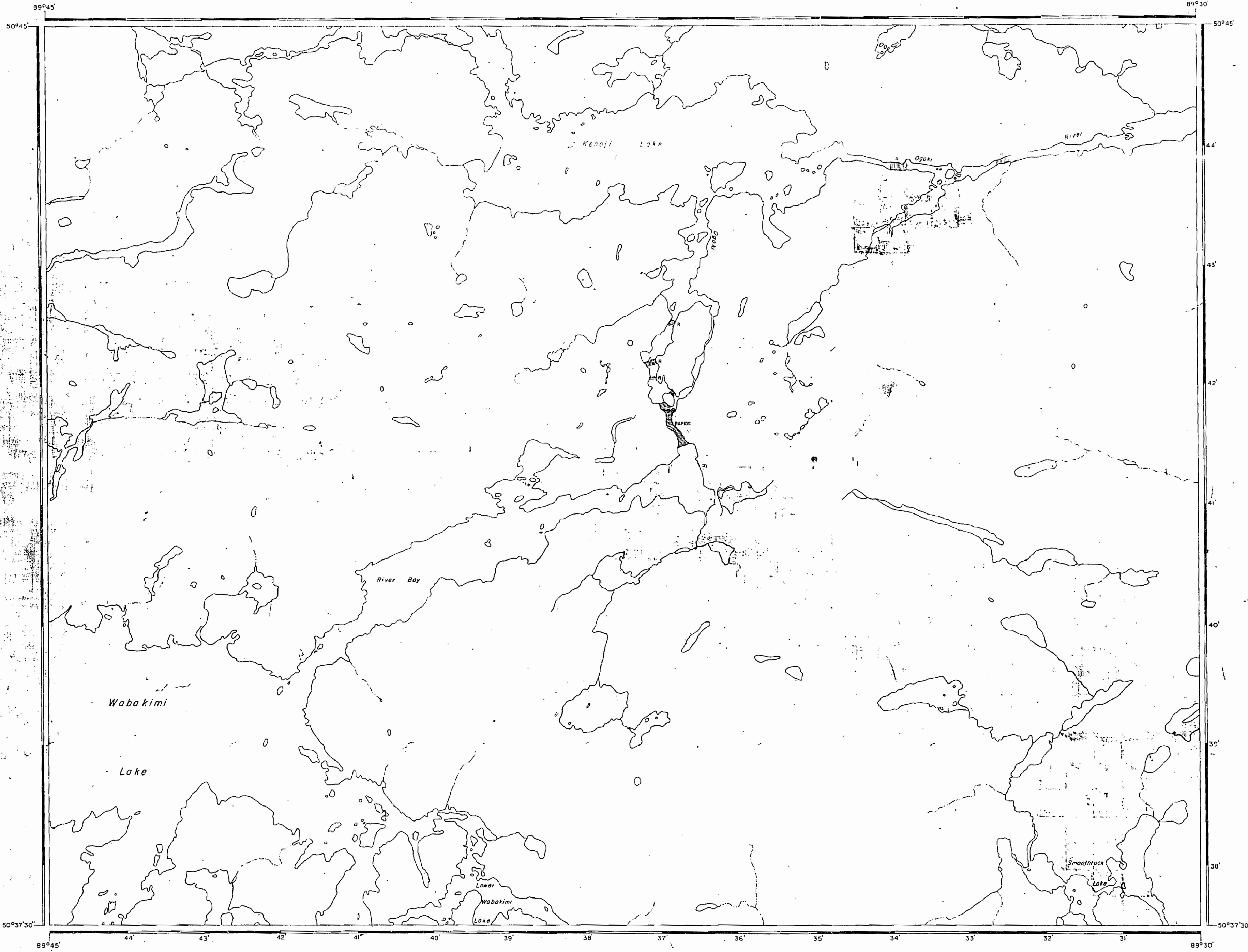
DEPARTMENT OF MINES

— ONTARIO —



506893

2542



AREA OF
WABAKIMI LAKE
 (EAST PART)

DISTRICT OF
 THUNDER BAY

THUNDER BAY
 MINING DIVISION

SCALE: 1-INCH = 40 CHAINS

LEGEND

PATENTED LAND	Ⓟ
CROWN LAND SALE	Ⓢ
LEASES	Ⓛ
LOCATED LAND	Ⓛ
LICENSE OF OCCUPATION	Ⓛ
MINING RIGHTS ONLY	M.R.O.
SURFACE RIGHTS ONLY	S.R.O.
ROADS	—
IMPROVED ROADS	—
KING'S HIGHWAYS	—
RAILWAYS	—
POWER LINES	—
MARSH OR MUSKEG	—
MINES	Ⓜ
CANCELLED	Ⓢ

NOTES

400' Reserve around all Lakes & Rivers to Dept
 of Lands & Forests:

1977

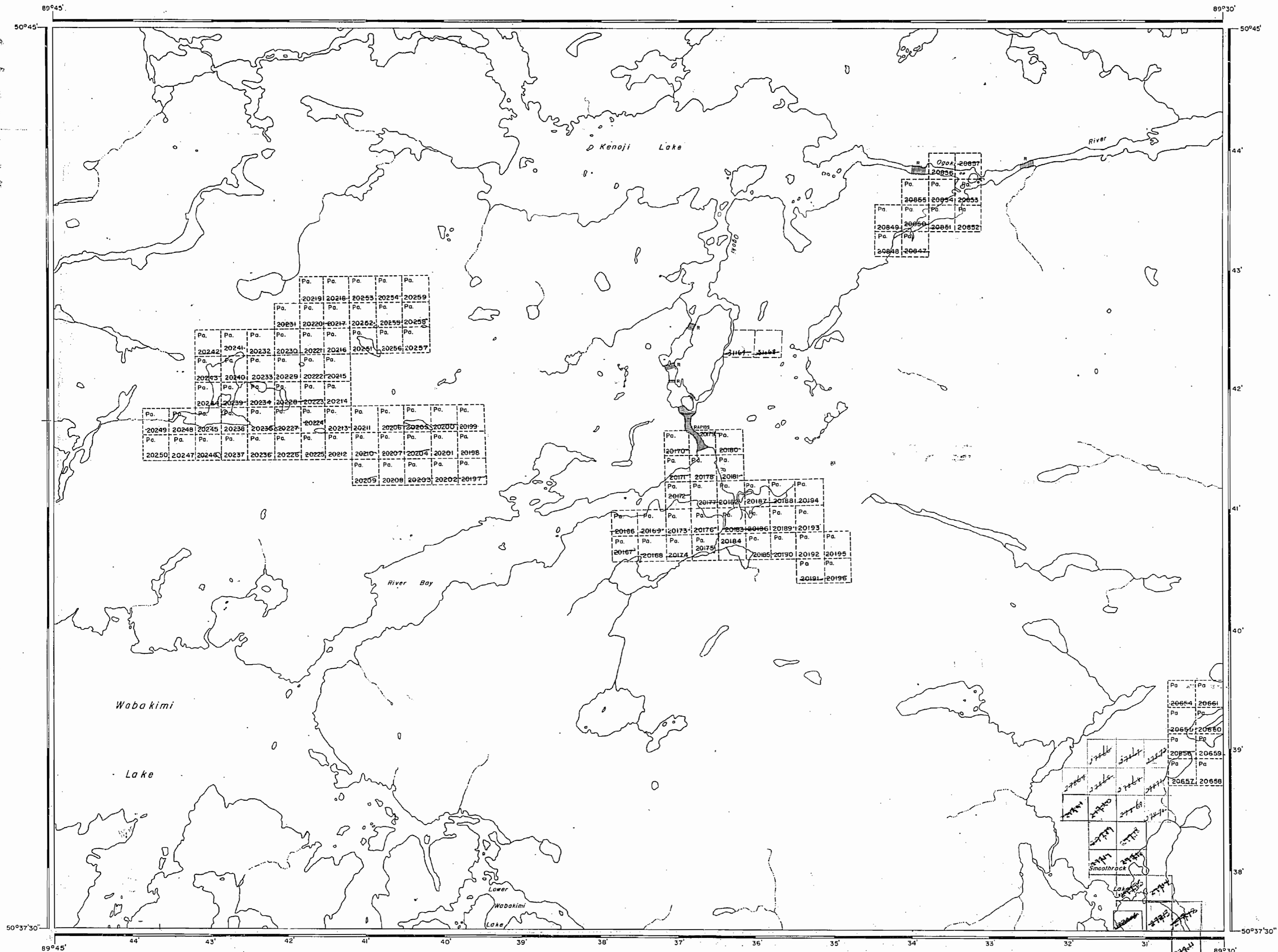
NIPIGON DISTRICT
 NATIONAL TOPOGRAPHIC SERIES 52 I

PLAN NO. **M.2542**

February 24, 1977 ONTARIO
 MINISTRY OF NATURAL RESOURCES
 SURVEYS AND MAPPING BRANCH

2542

Wabakimi Lake



AREA OF
WABAKIMI LAKE
(EAST PART)

DISTRICT OF
THUNDER BAY

PATRICIA
MINING DIVISION

SCALE: 1-INCH = 40 CHAINS

LEGEND

- | | |
|-----------------------|--------|
| PATENTED LAND | Ⓟ |
| CROWN LAND SALE | C.S. |
| LEASES | Ⓞ |
| LOCATED LAND | Loc |
| LICENSE OF OCCUPATION | L.O. |
| MINING RIGHTS ONLY | M.R.O. |
| SURFACE RIGHTS ONLY | S.R.O. |
| ROADS | — |
| IMPROVED ROADS | — |
| KING'S HIGHWAYS | — |
| RAILWAYS | — |
| POWER LINES | — |
| MARSH OR MUSKEG | — |
| MINES | ⚡ |
| CANCELLED | C |

NOTES

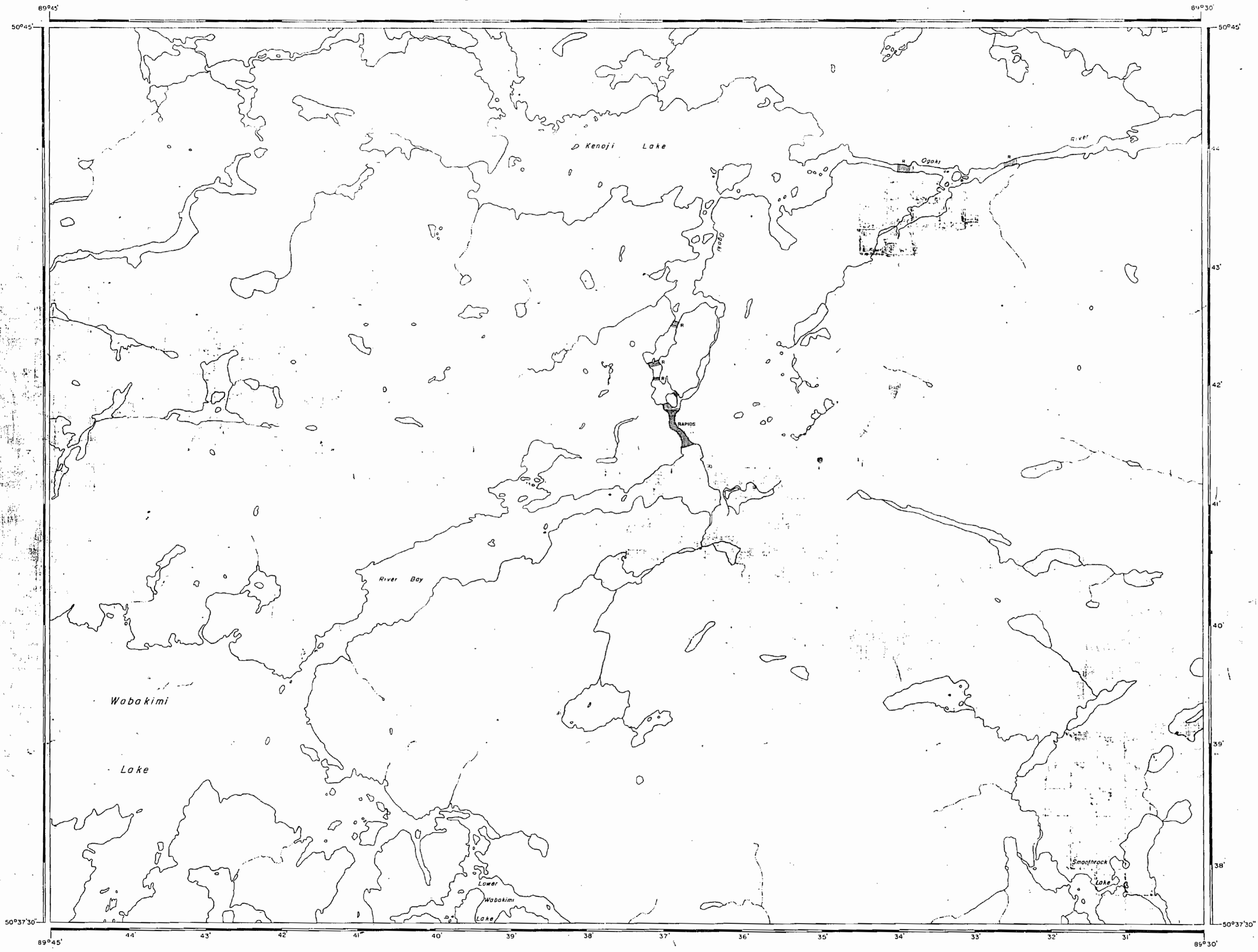
400' Reserve around all Lakes & Rivers to Dept
of Lands & Forests:

11

PLAN NO. **M.2542**

DEPARTMENT OF MINES
— ONTARIO —

2542



AREA OF
WABAKIMI LAKE
(EAST PART)

DISTRICT OF
THUNDER BAY

THUNDER BAY
MINING DIVISION

SCALE: 1-INCH = 40 CHAINS

LEGEND

PATENTED LAND	⊙
CROWN LAND SALE	⊙ C.S.
LEASES	⊙ L.
LOCATED LAND	⊙ L.O.
LICENSE OF OCCUPATION	⊙ L.O.
MINING RIGHTS ONLY	⊙ M.R.O.
SURFACE RIGHTS ONLY	⊙ S.R.O.
ROADS	—
IMPROVED ROADS	—
KING'S HIGHWAYS	—
RAILWAYS	—
POWER LINES	—
MARSH OR MUSKES	—
MINES	⊙
CANCELLED	⊙

NOTES

400' Reserve around all Lakes & Rivers to Dept
of Lands & Forests:

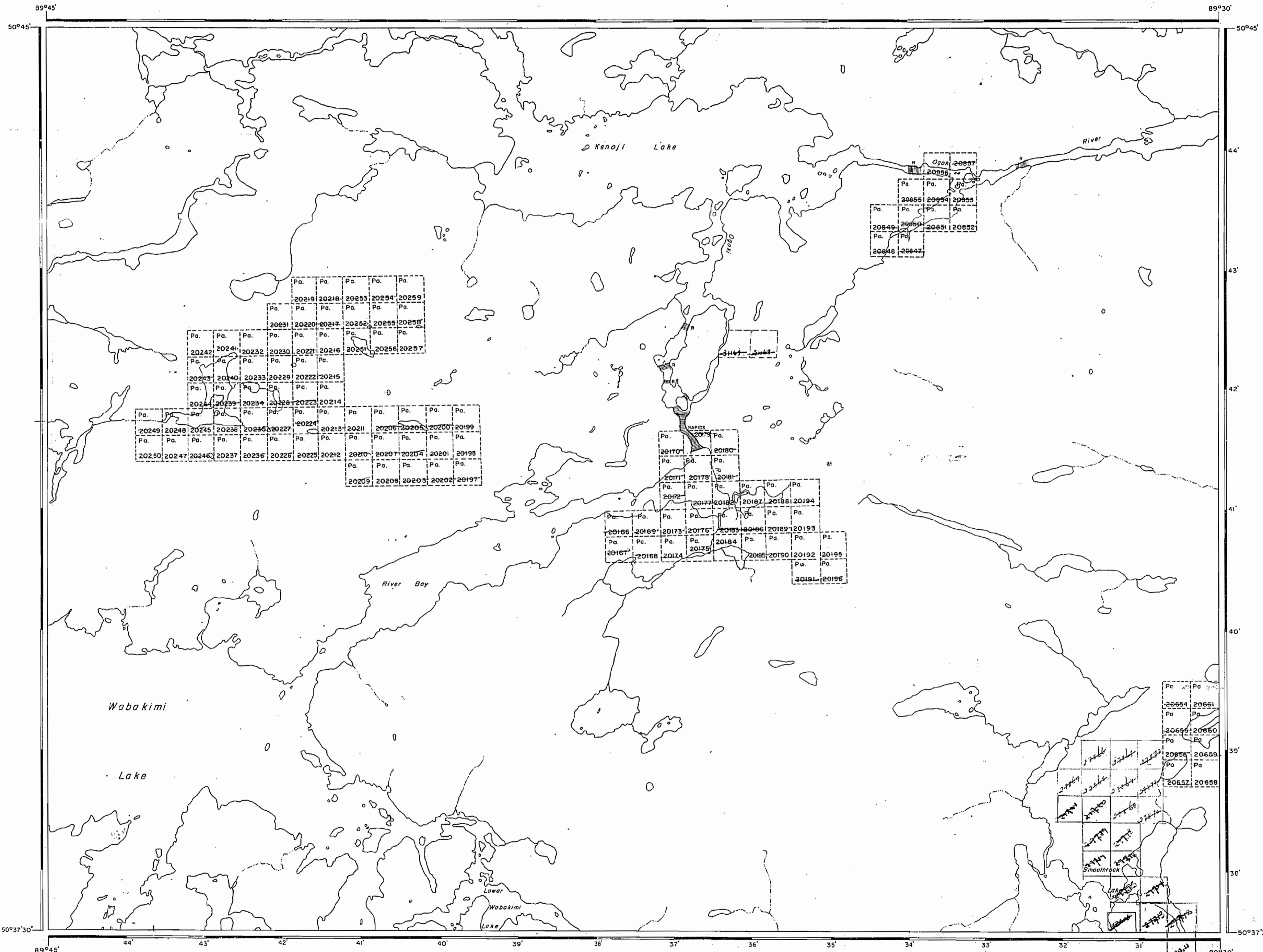
1977

WIPICON DISTRICT
NATIONAL TOPOGRAPHIC SERIES 521

PLAN NO. **M.2542**

February 24, 1977 ONTARIO
MINISTRY OF NATURAL RESOURCES
SURVEYS AND MAPPING BRANCH

2542



AREA OF
WABAKIMI LAKE
 (EAST PART)

DISTRICT OF
 THUNDER BAY

PATRICIA
 MINING DIVISION

SCALE: 1-INCH = 40 CHAINS

LEGEND

- | | |
|-----------------------|--------|
| PATENTED LAND | Ⓟ |
| CROWN LAND SALE | C.S. |
| LEASES | Ⓛ |
| LOCATED LAND | Loc. |
| LICENSE OF OCCUPATION | L.O. |
| MINING RIGHTS ONLY | M.R.O. |
| SURFACE RIGHTS ONLY | S.R.O. |
| ROADS | — |
| IMPROVED ROADS | — |
| KING'S HIGHWAYS | — |
| RAILWAYS | — |
| POWER LINES | — |
| MARSH OR MUSKEG | — |
| MINES | Ⓧ |
| CANCELLED | C |

NOTES

400' Reserve around all Lakes & Rivers to Dept
 of Lands & Forests:

11

PLAN NO. **M.2542**

DEPARTMENT OF MINES
 — ONTARIO —