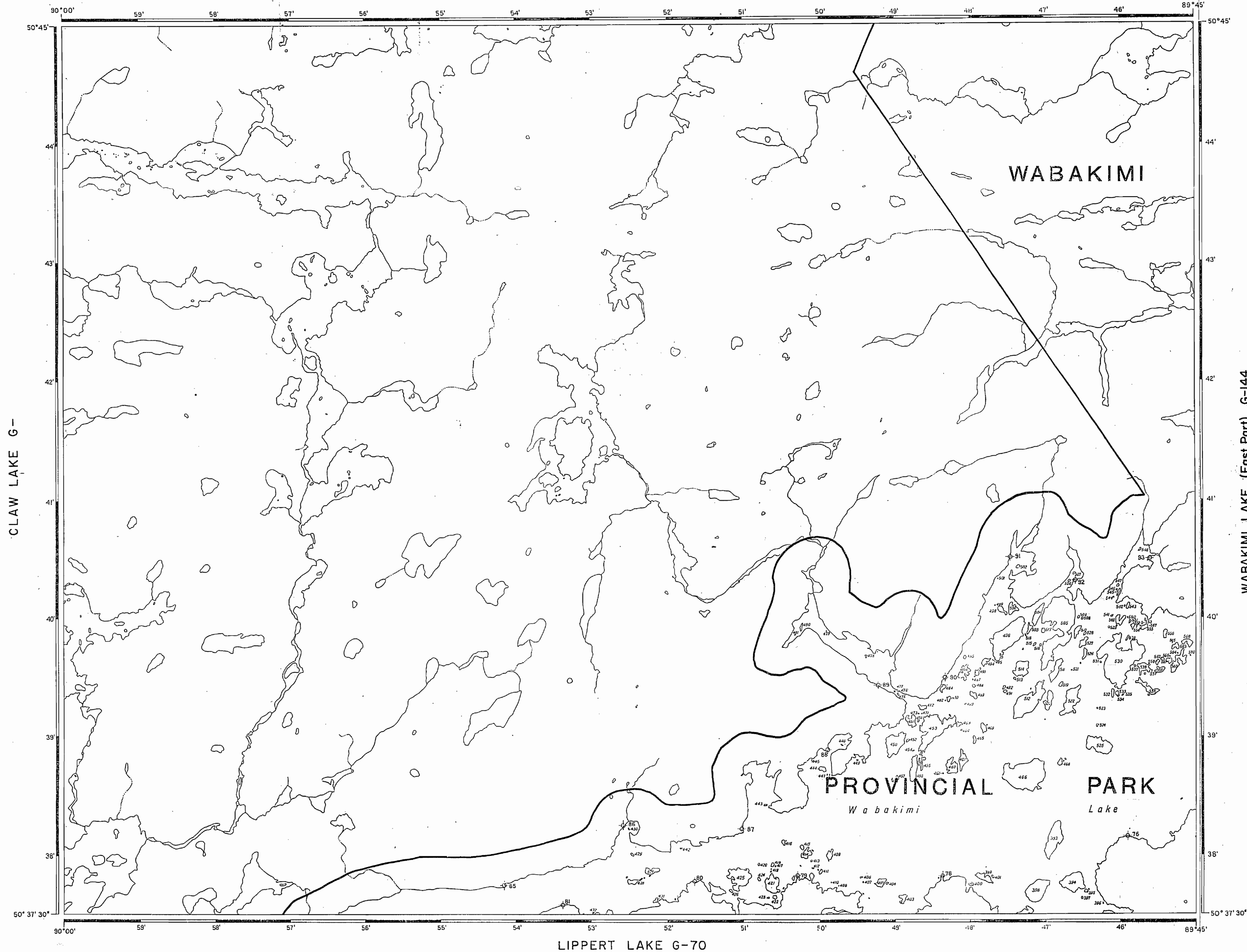


REFERENCES

BURNT ROCK LAKE G-16



REFERENCES

TOPOGRAPHY

LAKES, RIVERS, ETC. FROM FOREST RESOURCES
INVENTORY SHEET No. 506894

SURVEYS

TRAVERSE OF WABAKIMI LAKE, AND ISLANDS THEREIN,
BY JAS. S. DOBIE O.L.S. 1925.
PLAN N° S-1-14.

DISPOSITION OF CROWN LANDS

TYPE OF DOCUMENT	SYMBOL
PATENT, SURFACE & MINING RIGHTS	○
" SURFACE RIGHTS ONLY	○
" MINING RIGHTS ONLY	○
LEASE SURFACE & MINING RIGHTS	□
" SURFACE RIGHTS ONLY	□
" MINING RIGHTS ONLY	□
LICENCE OF OCCUPATION	○
ORDER-IN-COUNCIL	OC
RESERVATION	○
CANCELLED	○
SAND & GRAVEL	○

NOTE: MINING RIGHTS IN PARCELS PATENTED PRIOR TO MAY 6,
1913, VESTED IN ORIGINAL PATENTEE BY THE PUBLIC
LANDS ACT, R.S.O. 1910, CHAP. 300, SEC. 47, SUBSEC. 1.

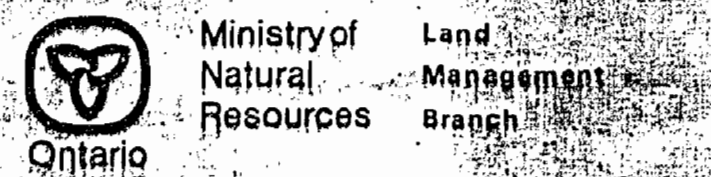
LEGEND

MAIN ROAD	—
OTHER ROADS	—
TRAIL OR PATH	—
HIGHWAY ROUTE No.	—
ELECTRIC POWER LINE	—
TELEPHONE LINE	—
RAILROAD & RIGHT OF WAY	—
RAPIDS, PORTAGE	—
NON-PERENNIAL STREAM	—
EDGE OF CLEARING	—
TREELESS MUSKEG OR MARSH	—
BRIDGE, BUILDINGS	—

SCALE: 1 INCH = 40 CHAINS

FEET	0	1000	2000	4000	6000	8000
METRES	0	200	400	600	800	1000

AREA
WABAKIMI LAKE
(WEST PART)
M.N.R. ADMINISTRATIVE DISTRICT
NIPIGON
MINING DIVISION
PATRICIA
LAND TITLES / REGISTRY DIVISION
THUNDER BAY



APRIL 1981
G-145

REFERENCES

WABAKIMI PARK Reg. 343/83

BURNT ROCK LAKE G-16

REFERENCES

TOPOGRAPHY
LAKES, RIVERS, ETC. FROM FOREST RESOURCES
MAPSHEET NO. 506894

SURVEYS
TRAVERSE OF WABAKIMI LAKE AND ISLANDS THEREIN,
BY JAS. S. DOBIE, D.L.S. 1925.
PLAN NO. 5-1-14.

(R1) W-PA-98/95 NNR M+S

DISPOSITION OF CROWN LANDS

TYPE OF DOCUMENT	SYMBOL
PATENT, SURFACE & MINING RIGHTS	—
" SURFACE RIGHTS ONLY	—
" MINING RIGHTS ONLY	—
LEASE, SURFACE & MINING RIGHTS	—
" SURFACE RIGHTS ONLY	—
" MINING RIGHTS ONLY	—
LICENCE OF OCCUPATION	—
ORDER-IN-COUNCIL	—
RESERVATION	—
CANCELLED	—
SAND & GRAVEL	—

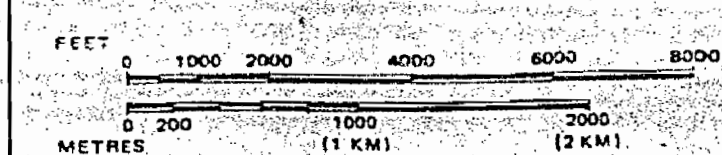
NOTE: MINING RIGHTS IN PARCELS PATENTED PRIOR TO MAY 6, 1912, VESTED IN ORIGINAL PATENTEE BY THE PUBLIC LANDS ACT, R.S.O. 1970, CHAP. 280, SEC. 63, SUBSEC. 1.

REMOTE TOURIST SET-UP

LEGEND

MAIN ROAD	—
OTHER ROADS	—
TRAIL OR PATH	—
HIGHWAY ROUTE NO.	—
ELECTRIC POWER LINE	—
TELEPHONE LINE	—
RAILROAD & RIGHT OF WAY	—
RAPIDS, PORTAGE	—
NON-PERENNIAL STREAM	—
EDGE OF CLEARING	—
TREELESS, MUSKEG OR MARSH	—
BRIDGE, BUILDINGS	—

SCALE: 1 INCH = 40 CHAINS



AREA
WABAKIMI LAKE
(WEST PART)

M.N.R. ADMINISTRATIVE DISTRICT
NIPIGON

MINING DIVISION
PATRICIA

LAND TITLES / REGISTRY DIVISION
THUNDER BAY

Ontario Ministry of Natural Resources Land Management Branch

Date: APRIL 1991 Number: **G-145**

EXPLORATIONISTS STAKING CLAIMS IN THE VICINITY OF THE AREAS WITHDRAWN BY ORDERS W-PA-46/91 NNR AND W-PA-79/91 NNR (COPIES ATTACHED) SHOULD CONSULT THE ATTACHED OFFICIAL PLAN OF WABAKIMI PROVINCIAL PARK TO ESTABLISH THE OFFICIAL BOUNDARY OF THE PARK THAT CAME INTO REGULATION JULY 4, 1991.

THE INFORMATION THAT APPEARS ON THIS MAP HAS BEEN COMPILED FROM VARIOUS SOURCES, AND ACCURACY IS NOT GUARANTEED. THOSE WISHING TO STAKE MINING CLAIMS SHOULD CONSULT WITH THE MINING RECORDER, MINISTRY OF NORTHERN DEVELOPMENT AND MINES, FOR ADDITIONAL INFORMATION ON THE STATUS OF THE LANDS SHOWN HEREON.

CLAW LAKE G-1993

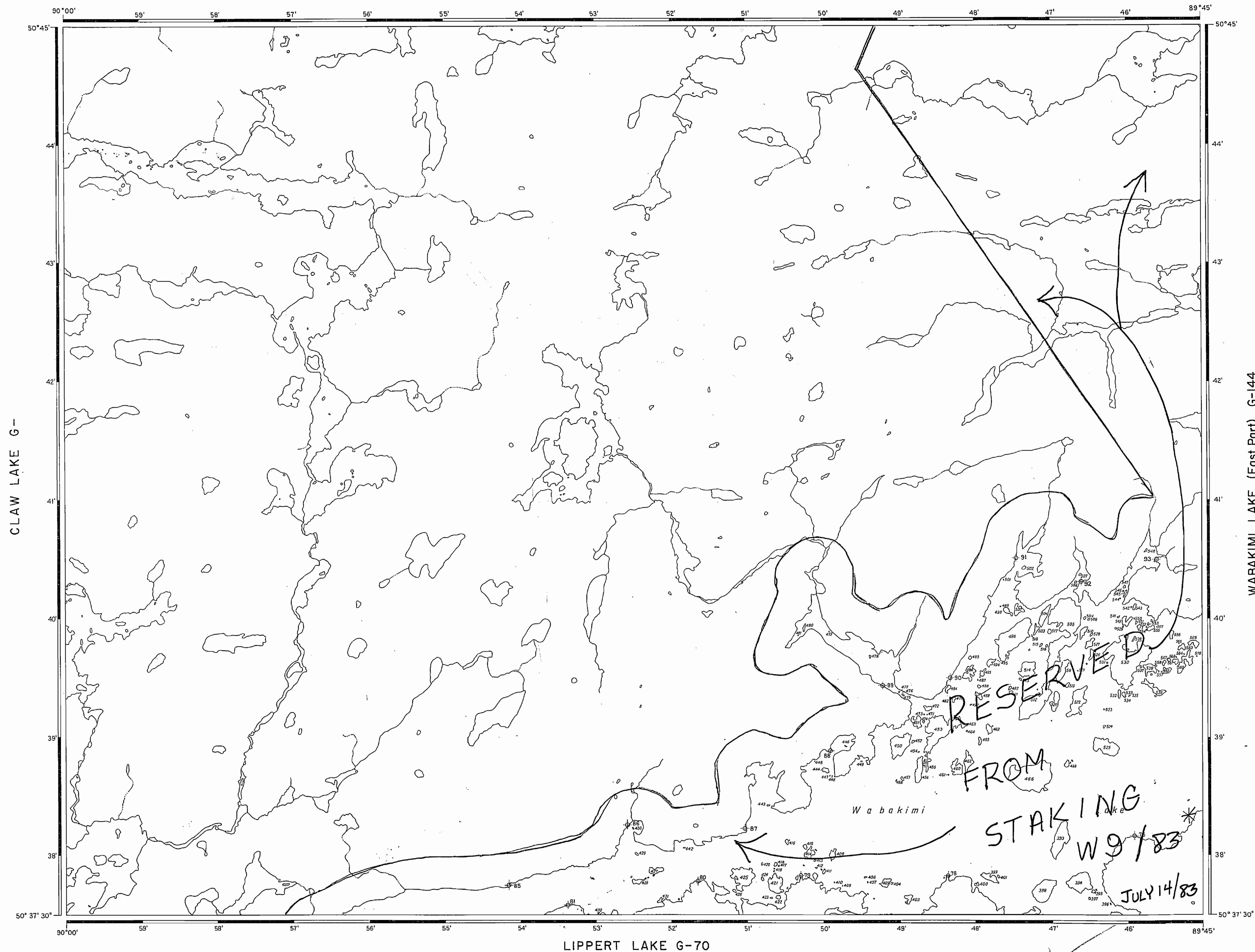
WABAKIMI LAKE (East Part) G-144

LIPPERT LAKE G-70

REFERENCES

7/21/87

BURNT ROCK LAKE G-16



REFERENCES

TOPOGRAPHY

LAKE, RIVERS, ETC., FROM FOREST RESOURCES
INVENTORY SHEET No. 506894

SURVEYS

TRAVERSE OF WABAKIMI LAKE, AND ISLANDS THEREIN,
BY JAS. S. DOBIE O.L.S. 1925.
PLAN No. S-1-14.

* Disposition by exploratory
licence of occupation only

DISPOSITION OF CROWN LANDS

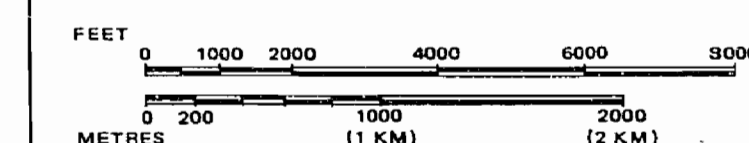
TYPE OF DOCUMENT	SYMBOL
PATENT, SURFACE & MINING RIGHTS	●
" SURFACE RIGHTS ONLY	○
" MINING RIGHTS ONLY	○
LEASE, SURFACE & MINING RIGHTS	■
" SURFACE RIGHTS ONLY	■
" MINING RIGHTS ONLY	■
LICENCE OF OCCUPATION	▼
ORDER-IN-COUNCIL	OC
RESERVATION	○
CANCELLED	○
SAND & GRAVEL	○

NOTE: MINING RIGHTS IN PARCELS PATENTED PRIOR TO MAY 6,
1913, VESTED IN ORIGINAL PATENTEE BY THE PUBLIC
LANDS ACT, R.S.O. 1970, CHAP. 380, SEC. 63, SUBSEC 1.

LEGEND

MAIN ROAD	—
OTHER ROADS	—
TRAIL OR PATH	—
HIGHWAY ROUTE No.	—
ELECTRIC POWER LINE	—
TELEPHONE LINE	—
RAILROAD & RIGHT OF WAY	—
RAPIDS, PORTAGE	—
NON-PERENNIAL STREAM	—
EDGE OF CLEARING	—
TREELESS MUSKEG OR MARSH	—
BRIDGE, BUILDINGS	—

SCALE: 1 INCH = 40 CHAINS



AREA
WABAKIMI LAKE
(WEST PART)

M.N.R. ADMINISTRATIVE DISTRICT
NIPIGON

MINING DIVISION
PATRICIA

LAND TITLES / REGISTRY DIVISION
THUNDER BAY

Ministry of
Natural
Resources
Ontario

Land
Management
Branch

Date
APRIL 1981

Number

G-145