


ADIS BT AREA DEVIATION ATIM



ARTHUR
MILNE DIVISION

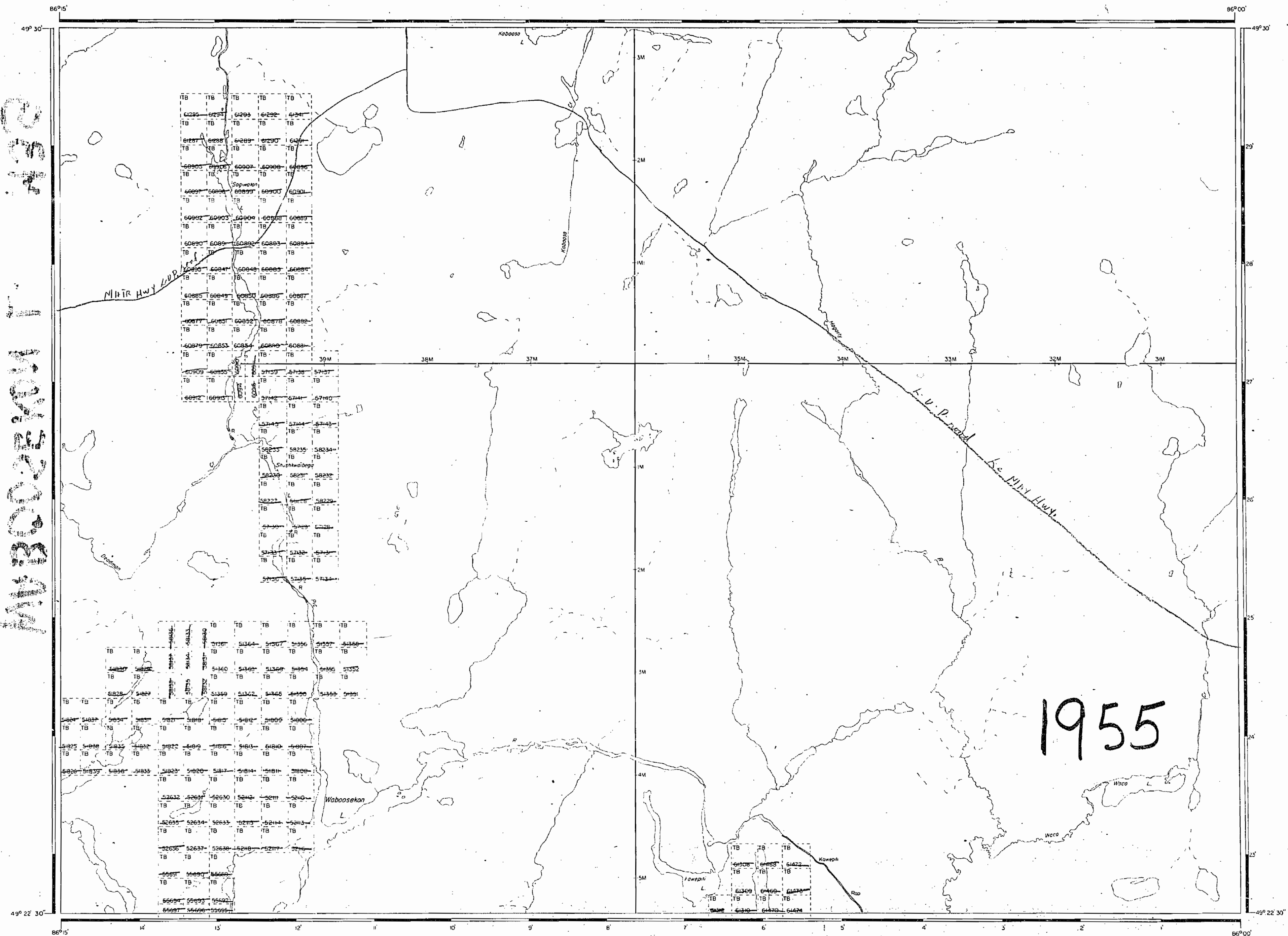
1M.
2M.
3M.
4M.
5M.

M-39

1946

61308	61468	61472
61309	61469	61473
61310	61470	61474

M-39 WABOOSEKON



AREA OF
WABOOSEKON LAKE

DISTRICT OF
THUNDER BAY

PORT ARTHUR
MINING DIVISION

SCALE: 1-INCH = 40 CHAINS

LEGEND

- | | |
|-----------------------|--------|
| PATENTED LAND | ⊙ |
| CROWN LAND SALE | C.S. |
| LEASES | Ⓢ |
| LOCATED LAND | Loc. |
| LICENSE OF OCCUPATION | L.O. |
| MINING RIGHTS ONLY | M.R.O. |
| SURFACE RIGHTS ONLY | S.R.O. |
| ROADS | — |
| IMPROVED ROADS | — |
| KING'S HIGHWAYS | — |
| RAILWAYS | — |
| POWER LINES | — |
| MARSH OR MUSKEG | — |
| MINES | ⋈ |

NOTES

PLAN NO. **M-39**

DEPARTMENT OF MINES
— ONTARIO —

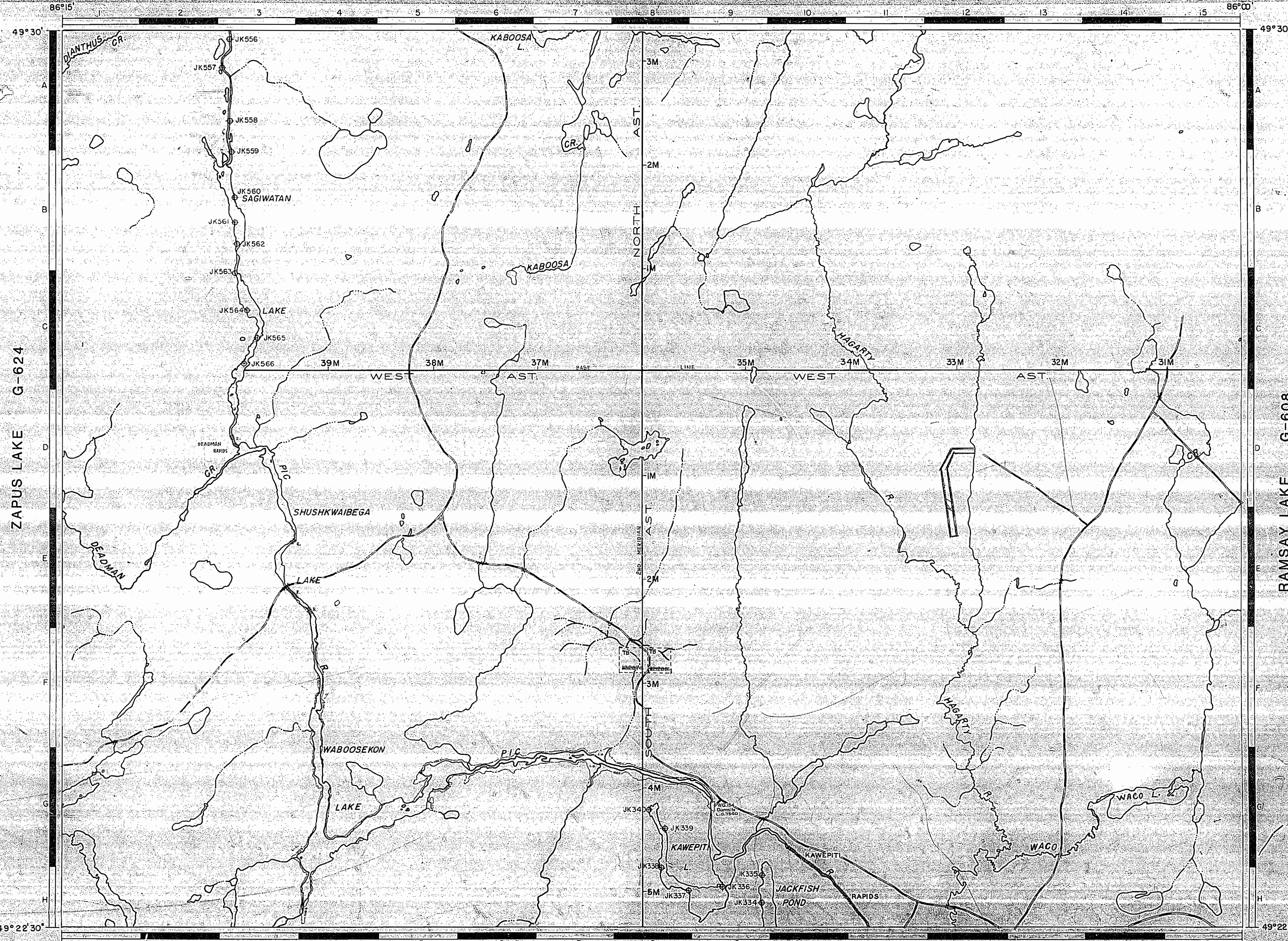
REFERENCES

AREAS WITHDRAWN FROM DISPOSITION

Description	Order No.	Date	Disposition	File
S.R. - SURFACE RIGHTS	M.R. - MINING RIGHTS			
Sec 36 R50 1981 457/87				see Kibik Lake Landfill

FLOODING ON WABOOSEKON LAKE & PART OF PIC RIVER TO 100.5' CONTOUR RESERVED TO MARATHON CORPORATION OF CANADA LTD. File 143827. L.O. 7540

CARAMAT LAKE G-219



REFERENCES

THE INFORMATION THAT APPEARS ON THIS MAP HAS BEEN COMPILED FROM VARIOUS SOURCES AND ACCURACY IS NOT GUARANTEED. MINING CLAIMS SHOULD CONSULT WITH THE MINING RECORDER, MINISTRY OF NORTHERN DEVELOPMENT AND MINES FOR ADDITIONAL INFORMATION ON THE STATUS OF THE LANDS SHOWN HEREON.

LEGEND

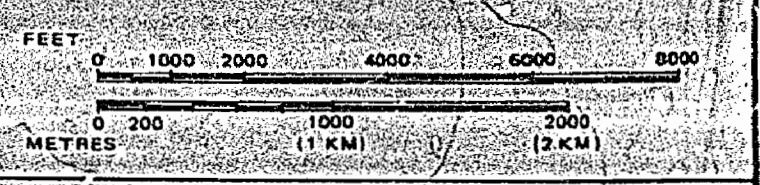
- HIGHWAY AND ROUTE No.
- OTHER ROADS
- TRAILS
- SURVEYED LINES: TOWNSHIPS, BASE LINES, ETC.
- LOTS; MINING CLAIMS, PARCELS, ETC.
- UNSURVEYED LINES
- LOT LINES
- PARCEL BOUNDARY
- MINING CLAIMS ETC.
- RAILWAY AND RIGHT OF WAY
- UTILITY LINES
- NON-PERENNIAL STREAM
- FLOODING OR FLOODING RIGHTS
- SUBDIVISION OR COMPOSITE PLAN
- RESERVATIONS
- ORIGINAL SHORELINE
- MARSH OR MUSKEG
- MINES
- TRAVERSE MONUMENT

DISPOSITION OF CROWN LANDS


TYPE OF DOCUMENT	SYMBOL
PATENT, SURFACE & MINING RIGHTS	
SURFACE RIGHTS ONLY	
MINING RIGHTS ONLY	
LEASE, SURFACE & MINING RIGHTS	
SURFACE RIGHTS ONLY	
MINING RIGHTS ONLY	
LICENCE OF OCCUPATION	
ORDER-IN-COUNCIL	
RESERVATION	
CANCELLED	
SAND & GRAVEL	
LAND USE PERMITS FOR COMMERCIAL TOURISM/OUTPOST CAMP	

NOTE: MINING RIGHTS IN PARCELS PATENTED PRIOR TO MAY 1, 1915, VESTED IN ORIGINAL PATENTEES BY THE PUBLIC LANDS ACT, R.S.O. 1970, CHAP. 380, SEC. 83, SUBSEC. 1

SCALE: 1 INCH = 40 CHAINS



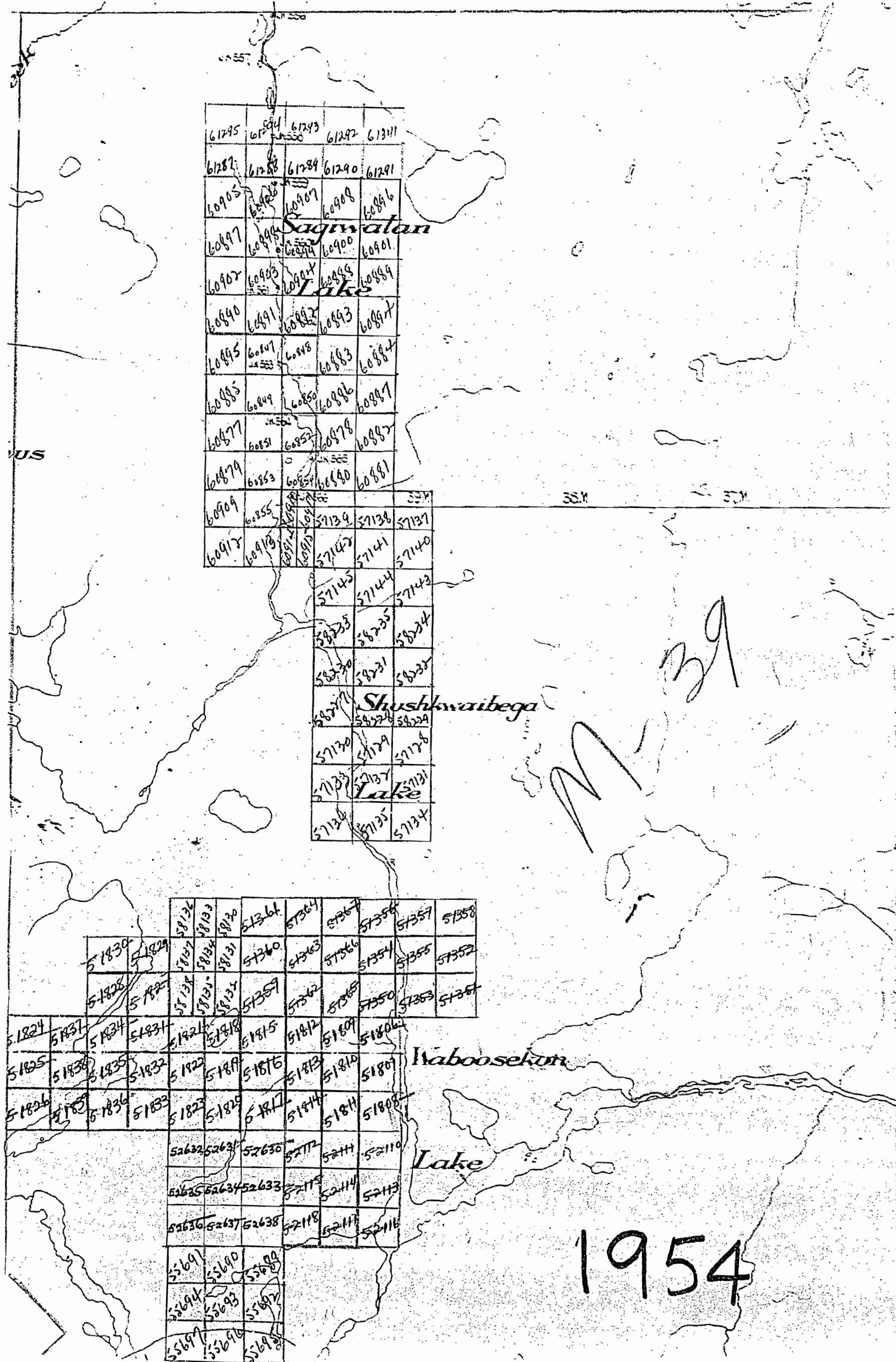
AREA
WABOOSEKON LAKE
 M.N.R. ADMINISTRATIVE DISTRICT
TERRACE BAY
 MINING DIVISION
THUNDER BAY
 LAND TITLES / REGISTRY DIVISION
THUNDER BAY



Date: FEBRUARY, 1982

Number: **G-621**

CITELLUS LAKE G-586



WABOOSEKON

AREA OF
WABOOSEKON LAKE

DISTRICT OF
THUNDER BAY

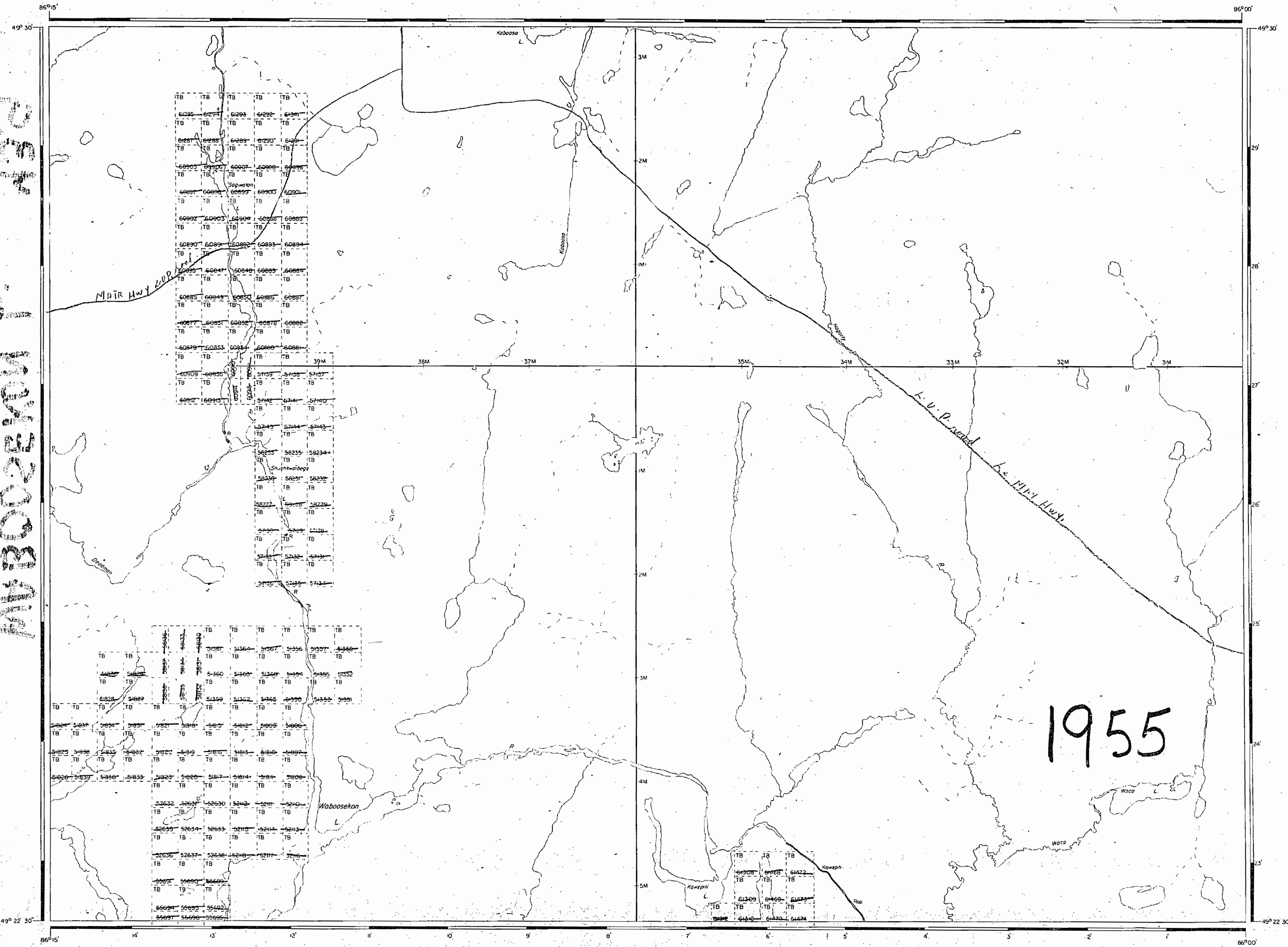
PORT ARTHUR
MINING DIVISION

SCALE: 1-INCH = 40 CHAINS

LEGEND

- | | |
|-----------------------|--------|
| PATENTED LAND | ⊙ |
| CROWN LAND SALE | C.S. |
| LEASES | ⊖ |
| LOCATED LAND | LOC. |
| LICENSE OF OCCUPATION | L.O. |
| MINING RIGHTS ONLY | M.R.O. |
| SURFACE RIGHTS ONLY | S.R.O. |
| ROADS | — |
| IMPROVED ROADS | — |
| KING'S HIGHWAYS | — |
| RAILWAYS | — |
| POWER LINES | — |
| MARSH OR MUSKEG | — |
| MINES | — |

NOTES



1955

PLAN NO. M-39

DEPARTMENT OF MINES
- ONTARIO -

ADIS BT
A9A 9AVR 9ATTO 9TILM
MILIE OTTER VEK ABEA



1M.

2M.

3M.

4M.

5M.

35M

31M

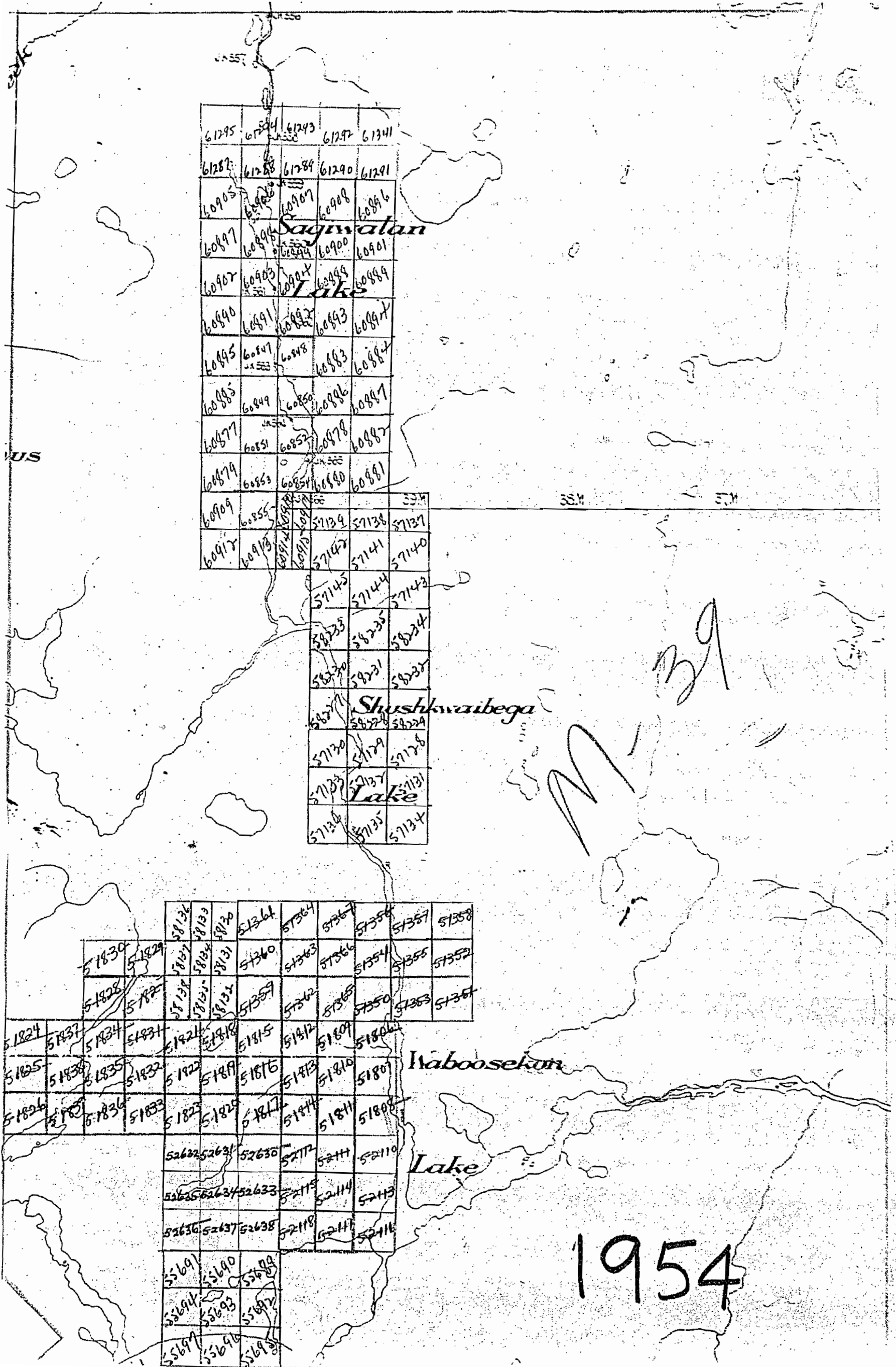
33M

32M

M-39

1946

61308	61354	61422
61309	61367	61423
61310	61370	61424



61295	61294	61293	61292	61341
61287	61288	61289	61290	61291
60905	60906	60907	60908	60906
60897	60898	60899	60900	60901
60902	60903	60904	60905	60906
60890	60891	60892	60893	60894
60895	60896	60897	60898	60899
60885	60886	60887	60888	60889
60877	60878	60879	60880	60881
60874	60875	60876	60877	60878
60909	60855	60856	60857	60858
60912	60913	60914	60915	60916

57139	57138	57137
57142	57141	57140
57145	57144	57143
58233	58235	58234
58230	58231	58232
58227	58228	58229
57120	57129	57128
57133	57137	57131
57126	57135	57134

51824	51837	51834	51831	51821	51818	51815	51812	51809	51806
51825	51838	51835	51832	51822	51819	51816	51813	51810	51807
51826	51839	51836	51833	51823	51820	51817	51814	51811	51808
52632	52631	52630	52112	52111	52110	52109	52108	52107	52106
52635	52634	52633	52115	52114	52113	52112	52111	52110	52109
52636	52637	52638	52118	52117	52116	52115	52114	52113	52112
55691	55690	55689	55688	55687	55686	55685	55684	55683	55682
55694	55693	55692	55691	55690	55689	55688	55687	55686	55685
55697	55696	55695	55694	55693	55692	55691	55690	55689	55688

1954