

Clergue Twp.

Wilkie Twp.

THE TOWNSHIP OF

WALKER

DISTRICT OF COCHRANE

LARDER LAKE MINING DIVISION

SCALE: 1-INCH = 40 CHAINS

LEGEND

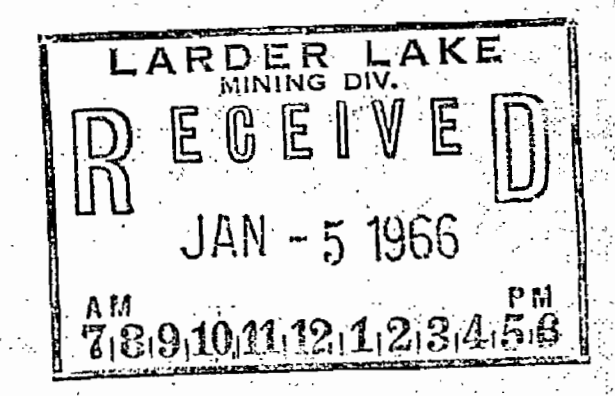
PATENTED LAND	(P)
CROWN LAND SALE	(S) or (C.S.)
LEASES	(L)
LOCATED LAND	Loc.
LICENSE OF OCCUPATION	(L.O.)
MINING RIGHTS ONLY	(M.R.O.)
SURFACE RIGHTS ONLY	(S.R.O.)
ROADS	—
IMPROVED ROADS	—
KING'S HIGHWAYS	—
RAILWAYS	—
POWER LINES	—
MARSH OR MUSKEG	(M)
MINES	(X)

NOTES

400' Surface rights reservation around all lakes and rivers.

All Mining Claims staked after May 21, 1945, cover Mining Rights Only.

L.O. 8672 issued for flooding rights along the shores of Abitibi, Black, Driftwood Rivers.



*Replaced by Mylar
Sept 13/79*

PLAN NO. - M-396 #4

DEPARTMENT OF MINES
— ONTARIO —

THE TOWNSHIP OF

WALKER

DISTRICT OF COCHRANE

LARDER LAKE MINING DIVISION

SCALE: 1-INCH= 40 CHAINS

LEGEND

- | | |
|-----------------------|-----------|
| PATENTED LAND | Ⓟ |
| CROWN LAND SALE | Ⓢ or Ⓞ |
| LEASES | Ⓛ |
| LOCATED LAND | Loc. |
| LICENSE OF OCCUPATION | L.O. |
| MINING RIGHTS ONLY | M.R.O. |
| SURFACE RIGHTS ONLY | S.R.O. |
| ROADS | — — — — — |
| IMPROVED ROADS | — — — — — |
| KING'S HIGHWAYS | — — — — — |
| RAILWAYS | — — — — — |
| POWER LINES | — — — — — |
| MARSH OR MUSKEG | — — — — — |
| MINES | — — — — — |

NOTES

400' Surface rights reservation around all lakes and rivers.

L.O. 8672 issued for flooding rights along the shores of Abitibi, Black and Driftwood Rivers.

PLAN NO.- M-396 #4

ONTARIO
MINISTRY OF NATURAL RESOURCES
SURVEYS AND MAPPING BRANCH

Teefy Twp.

VI

V

IV

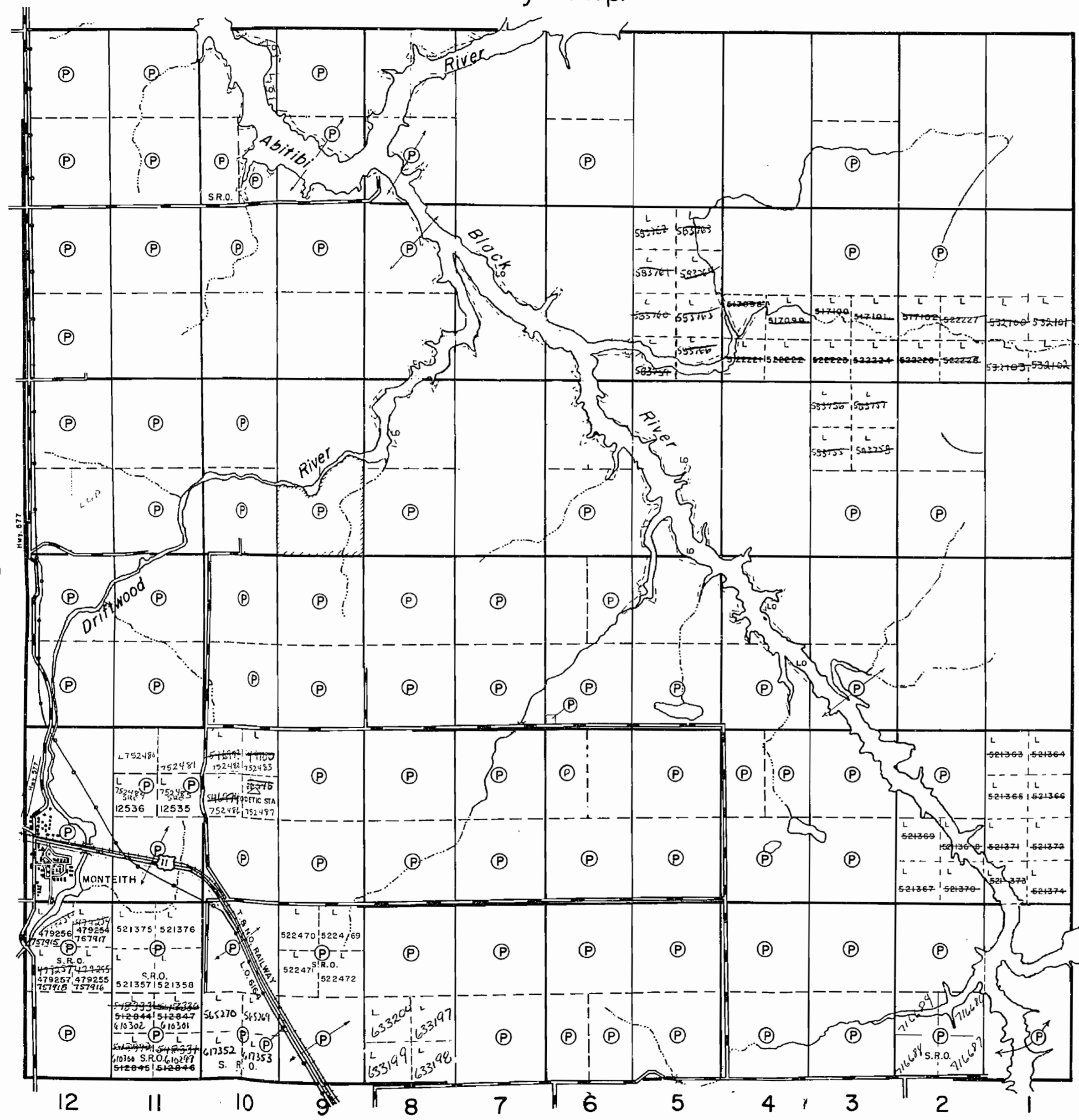
III

II

I

Wilkie Twp.

Clergue Twp.



Taylor Twp.

Drawn by New Mapler

Nov 21/83

REFERENCES

AREAS WITHDRAWN FROM DISPOSITION


- M.R.O. - MINING RIGHTS ONLY
- S.R.O. - SURFACE RIGHTS ONLY
- M.+S. - MINING AND SURFACE RIGHTS

Description Order No. Date Disposition File

NOTE

400' SURFACE RIGHTS RESERVATION AROUND ALL LAKES AND RIVERS

L.O. B672 ISSUED FOR FLOODING RIGHTS ALONG THE SHORES OF ABITIBI, BLACK RIVER AND DRIFTWOOD RIVER

 PENDING SURFACE RIGHTS APPLICATION

THE INFORMATION THAT APPEARS ON THIS MAP HAS BEEN COMPILED FROM VARIOUS SOURCES, AND ACCURACY IS NOT GUARANTEED. THOSE WISHING TO STAKE MINING CLAIMS SHOULD CONSULT WITH THE MINING RECORDER, MINISTRY OF NORTHERN DEVELOPMENT AND MINES, FOR ADDITIONAL INFORMATION ON THE STATUS OF THE LANDS SHOWN HEREON.

NOTICE OF FORESTRY ACTIVITY

THIS TOWNSHIP / AREA FALLS WITHIN THE WATABEAG MANAGEMENT UNIT.

AND MAY BE SUBJECT TO FORESTRY OPERATIONS. THE MNR UNIT FORESTER FOR THIS AREA CAN BE CONTACTED AT: P.O. BOX 129, SWASTIKA, ONT. POK ITO, 705-642-3222

Surface Rights Withdrawn under Sec. 36.

The Mining Act: R.S.O. 1980, ORDER NO. W-01/91/ONT

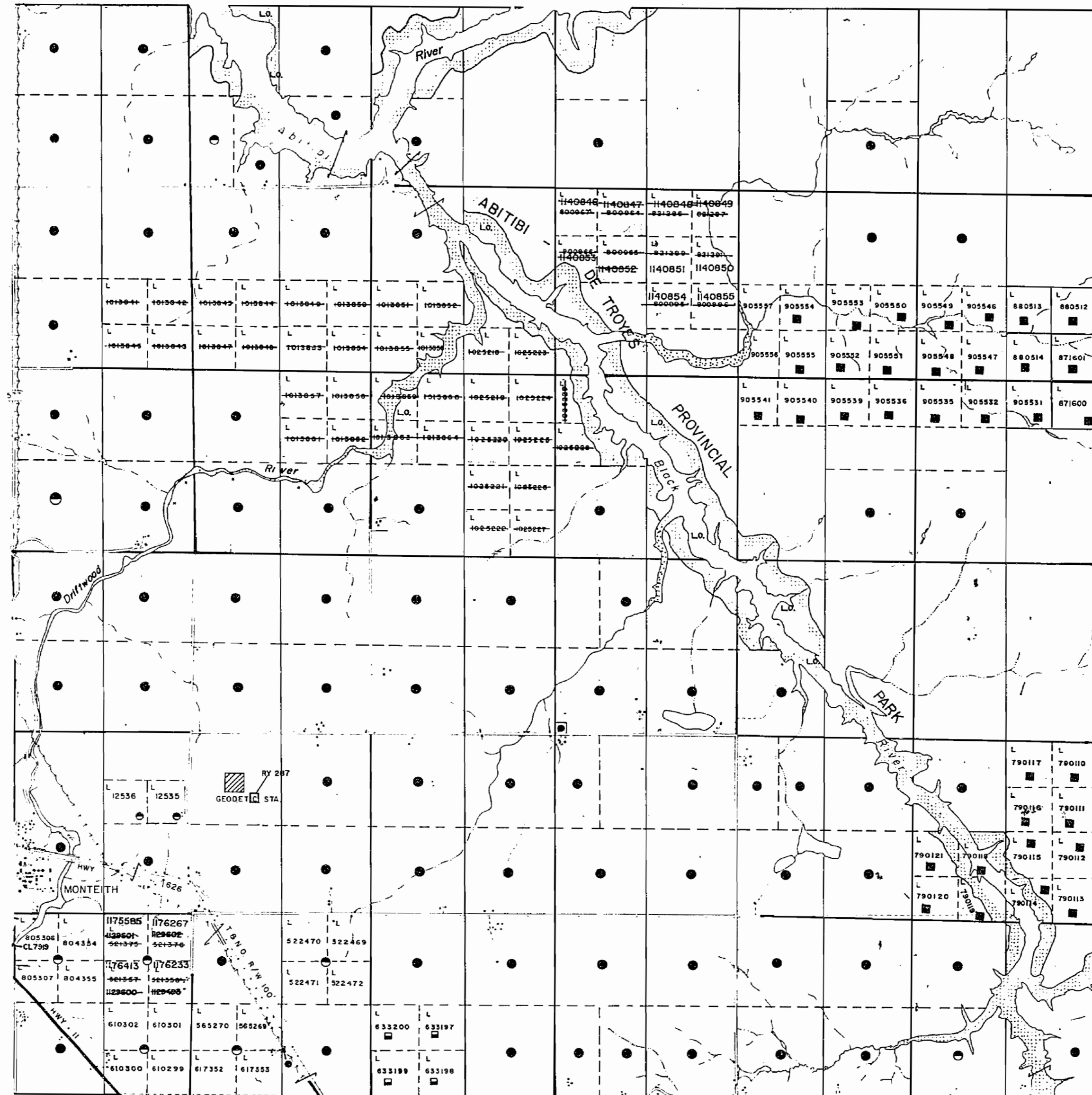
(Trans Canada Pipeline Right of Way and Buffer

Zone particularly 40.25 meters or (132 ft. on

either side of centre line of right of way)

TEEFY TWP

CLERGUE TWP



12

11

10

9

8

7

6

5

4

3

2

1

TAYLOR TWP.

VI

V

IV








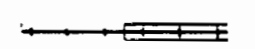
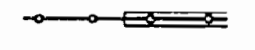









III

II

I

WILKIE TWP

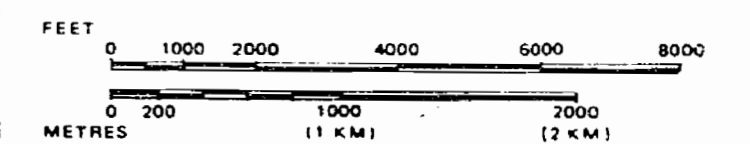
LEGEND

- HIGHWAY AND ROUTES, NO. 
- OTHER ROADS 
- TRAILS 
- SURVEYED LINES:
 - TOWNSHIPS, BASE LINES, ETC. 
 - LOTS, MINING CLAIMS, PARCELS, ETC. 
- UNSURVEYED LINES:
 - LOT LINES 
 - PARCEL BOUNDARY 
 - MINING CLAIMS ETC. 
- RAILWAY AND RIGHT OF WAY 
- UTILITY LINES 
- NON-PERENNIAL STREAM 
- FLOODING OR FLOODING RIGHTS 
- SUBDIVISION OR COMPOSITE PLAN 
- RESERVATIONS 
- ORIGINAL SHORELINE 
- MARSH OR MUSKEG 
- MINES 
- TRAVERSE MONUMENT 

DISPOSITION OF CROWN LANDS

TYPE OF DOCUMENT	SYMBOL
PATENT, SURFACE & MINING RIGHTS	●
" SURFACE RIGHTS ONLY	○
" MINING RIGHTS ONLY	◐
LEASE, SURFACE & MINING RIGHTS	■
" SURFACE RIGHTS ONLY	□
" MINING RIGHTS ONLY	◻
LICENCE OF OCCUPATION	▼
ORDER-IN-COUNCIL	OC
RESERVATION	⊙
CANCELLED	⊖
SAND & GRAVEL	⊕

SCALE: 1 INCH = 40 CHAINS



CIRCULATED FEB. 26, 1990

TOWNSHIP

WALKER

M.N.R. ADMINISTRATIVE DISTRICT

COCHRANE

MINING DIVISION

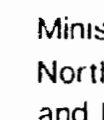
L'ARDER LAKE

LAND TITLES / REGISTRY DIVISION

COCHRANE



Ministry of Natural Resources



Ministry of Northern Development and Mines

Date: DECEMBER 1989

Number: **G-3584**

COPY OF THIS G-PLAN WAS ARCHIVED ON MAY 17/93

REFERENCES

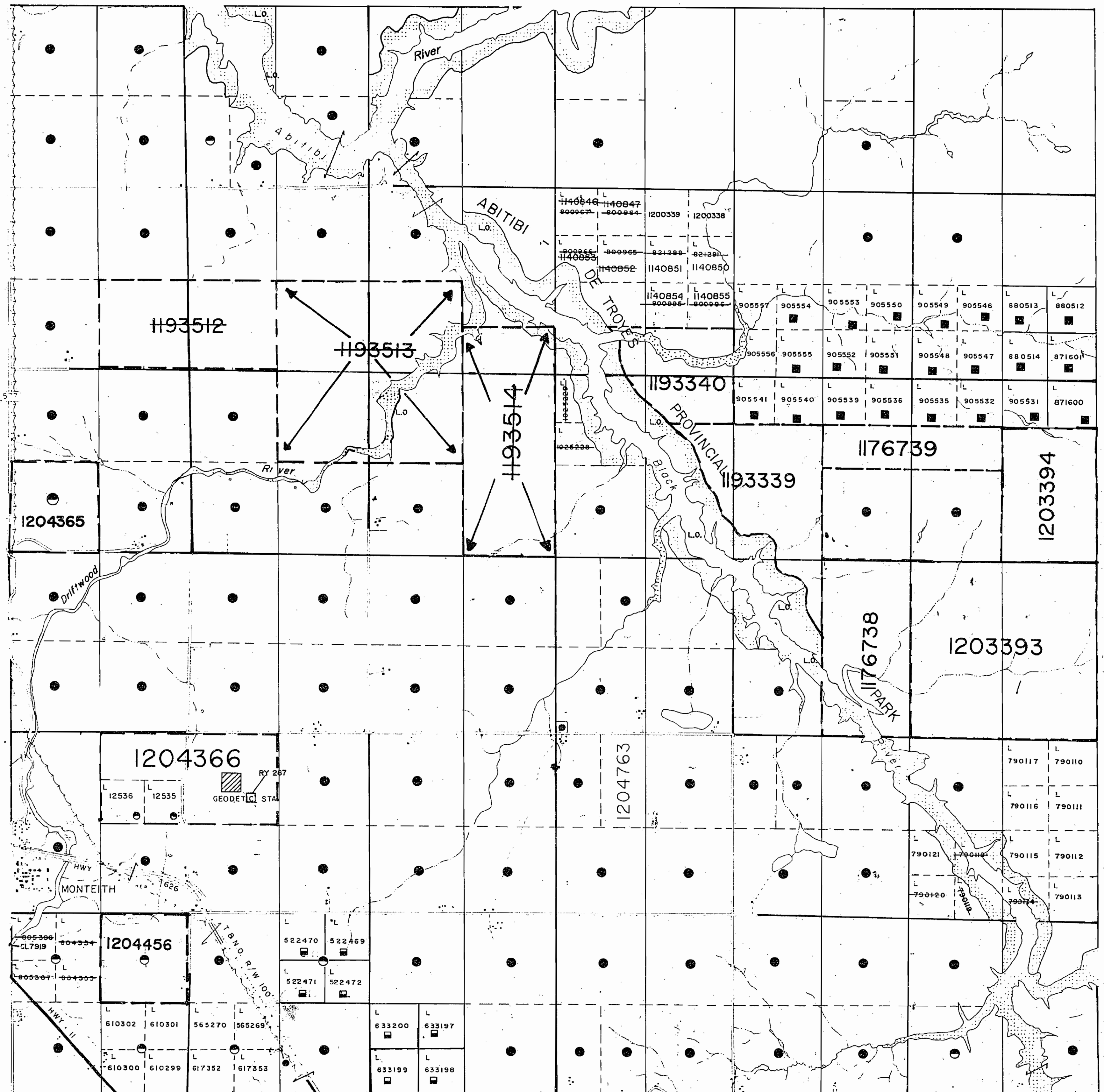
AREAS WITHDRAWN FROM DISPOSITION

- M.R.O. - MINING RIGHTS ONLY
- S.R.O. - SURFACE RIGHTS ONLY
- M.+S. - MINING AND SURFACE RIGHTS

Description	Order No.	Date	Disposition	File

CLERGUE TWP

TEEFY TWP



VI

V

IV

III

II

I

WILKIE TWP

TAYLOR TWP.

NOTE
 400' SURFACE RIGHTS RESERVATION AROUND ALL LAKES AND RIVERS
 LO B672 ISSUED FOR FLOODING RIGHTS ALONG THE SHORES OF ABITIBI, BLACK RIVER AND DRIFTWOOD RIVER

PENDING SURFACE RIGHTS APPLICATION
 ABITIBI DE TROYES PROVINCIAL PARK

THE INFORMATION THAT APPEARS ON THIS MAP HAS BEEN COMPILED FROM VARIOUS SOURCES, AND ACCURACY IS NOT GUARANTEED. THOSE WISHING TO STAKE MINING CLAIMS SHOULD CONSULT WITH THE MINING RECORDER, MINISTRY OF NORTHERN DEVELOPMENT AND MINES, FOR ADDITIONAL INFORMATION ON THE STATUS OF THE LANDS SHOWN HEREON.

NOTICE OF FORESTRY ACTIVITY
 THIS TOWNSHIP / AREA FALLS WITHIN THE WATABEAG MANAGEMENT UNIT, AND MAY BE SUBJECT TO FORESTRY OPERATIONS. THE MNR UNIT FORESTER FOR THIS AREA CAN BE CONTACTED AT: P.O. BOX 129, SWASTIKA, ONT. POK ITO, 705-642-3222

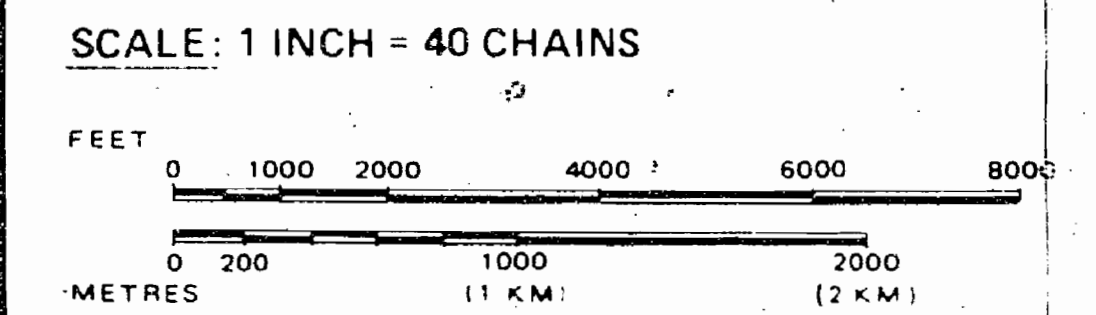
Surface Rights Withdrawn under Sec. 36, The Mining Act, R.S.O. 1980, ORDER NO. W-0191/ONT
 (Trans Canada Pipeline Right of Way and Buffer Zone particularly 40.25 meters or 132 ft. on either side of centre line of right of way)

LEGEND

- HIGHWAY AND ROUTE No.
- OTHER ROADS
- TRAILS
- SURVEYED LINES:
 - TOWNSHIPS, BASE LINES, ETC.
 - LOTS, MINING CLAIMS, PARCELS, ETC.
- UNSURVEYED LINES:
 - LOT LINES
 - PARCEL BOUNDARY
 - MINING CLAIMS ETC.
- RAILWAY AND RIGHT OF WAY
- UTILITY LINES
- NON-PERENNIAL STREAM
- FLOODING OR FLOODING RIGHTS
- SUBDIVISION OR COMPOSITE PLAN RESERVATIONS
- ORIGINAL SHORELINE
- MARSH OR MUSKEG
- MINES
- TRAVERSE MONUMENT

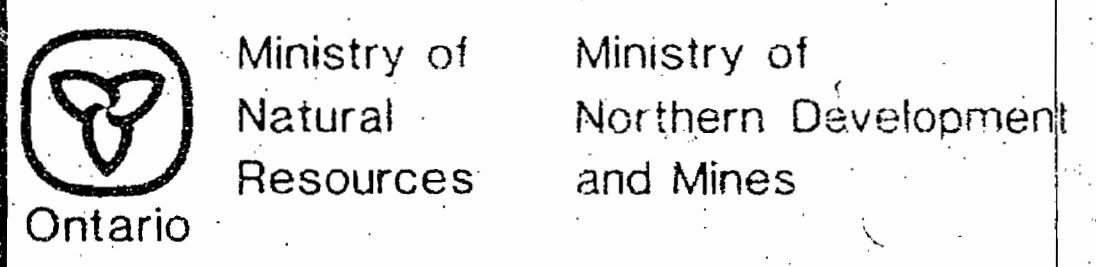
DISPOSITION OF CROWN LANDS

TYPE OF DOCUMENT	SYMBOL
PATENT, SURFACE & MINING RIGHTS	
" SURFACE RIGHTS ONLY	
" MINING RIGHTS ONLY	
LEASE, SURFACE & MINING RIGHTS	
" SURFACE RIGHTS ONLY	
" MINING RIGHTS ONLY	
LICENCE OF OCCUPATION	
ORDER-IN-COUNCIL	
RESERVATION	
CANCELLED	
SAND & GRAVEL	



CIRCULATED FEB. 26, 1990

TOWNSHIP
WALKER
 M.N.R. ADMINISTRATIVE DISTRICT
 COCHRANE
 MINING DIVISION
 LARDER LAKE
 LAND TITLES / REGISTRY DIVISION
 COCHRANE



Date: DECEMBER 1989
 Number: **G-3584**

COPY OF THIS G-PLAN WAS ARCHIVED ON MAY 17/93 ARCHIVED JUNE 3/96

WALKER TOWNSHIP
 G-3584
 ARCHIVED June 3/96

REFERENCES

AREAS WITHDRAWN FROM DISPOSITION

- M.R.O. - MINING RIGHTS ONLY
- S.R.O. - SURFACE RIGHTS ONLY
- M.+S. - MINING AND SURFACE RIGHTS

Description	Order No.	Date	Disposition	File

NOTE

400' SURFACE RIGHTS RESERVATION AROUND ALL LAKES AND RIVERS

LO 8672 ISSUED FOR FLOODING RIGHTS ALONG THE SHORES OF ABITIBI, BLACK RIVER AND DRIFTWOOD RIVER

- PENDING SURFACE RIGHTS APPLICATION
- ABITIBI DE TROYES PROVINCIAL PARK

THE INFORMATION THAT APPEARS ON THIS MAP HAS BEEN COMPILED FROM VARIOUS SOURCES, AND ACCURACY IS NOT GUARANTEED. THOSE WISHING TO STAKE MINING CLAIMS SHOULD CONSULT WITH THE MINING RECORDER, MINISTRY OF NORTHERN DEVELOPMENT AND MINES, FOR ADDITIONAL INFORMATION ON THE STATUS OF THE LANDS SHOWN HEREON.

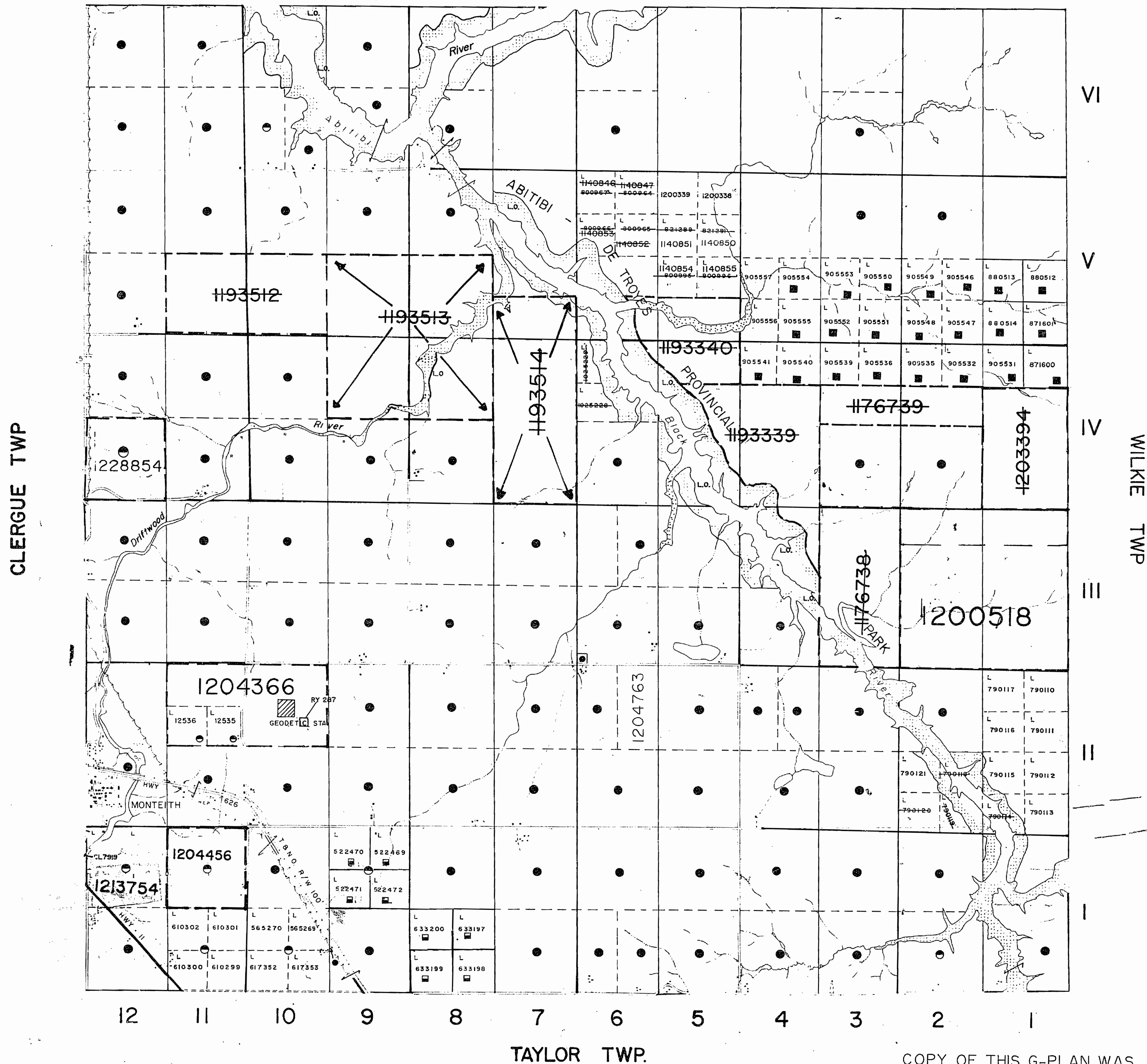
NOTICE OF FORESTRY ACTIVITY

THIS TOWNSHIP / AREA FALLS WITHIN THE WATABEAG MANAGEMENT UNIT.

AND MAY BE SUBJECT TO FORESTRY OPERATIONS. THE MNR UNIT FORESTER FOR THIS AREA CAN BE CONTACTED AT: P.O. BOX 129, SWA STIKA, ONT. POK ITO, 705-642-3222

Surface Rights Withdrawn under Sec. 36, The Mining Act, R.S.O. 1980, ORDER NO. W-01/91/ONT (Trans Canada Pipe Line Right of Way and Buffer Zone particularly 40.25 meters or 132 ft. on either side of centre line of right of way)

TEEFY TWP

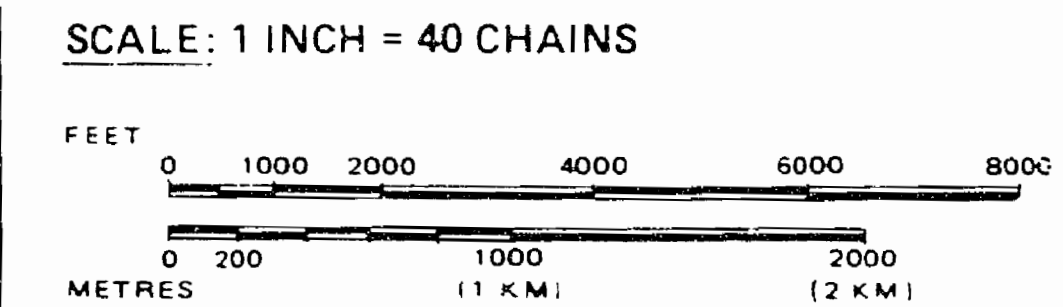


LEGEND

- HIGHWAY AND ROUTE No.
- OTHER ROADS
- TRAILS
- SURVEYED LINES:
 - TOWNSHIPS, BASE LINES, ETC.
 - LOTS, MINING CLAIMS, PARCELS, ETC.
- UNSURVEYED LINES:
 - LOT LINES
 - PARCEL BOUNDARY
 - MINING CLAIMS ETC.
- RAILWAY AND RIGHT OF WAY
- UTILITY LINES
- NON-PERENNIAL STREAM
- FLOODING OR FLOODING RIGHTS
- SUBDIVISION OR COMPOSITE PLAN
- RESERVATIONS
- ORIGINAL SHORELINE
- MARSH OR MUSKEG
- MINES
- TRAVERSE MONUMENT

DISPOSITION OF CROWN LANDS

TYPE OF DOCUMENT	SYMBOL
PATENT, SURFACE & MINING RIGHTS	
" SURFACE RIGHTS ONLY	
" MINING RIGHTS ONLY	
LEASE, SURFACE & MINING RIGHTS	
" SURFACE RIGHTS ONLY	
" MINING RIGHTS ONLY	
LICENCE OF OCCUPATION	
ORDER-IN-COUNCIL	
RESERVATION	
CANCELLED	
SAND & GRAVEL	



CIRCULATED FEB. 26, 1990

DATE OF ISSUE

NOV 19 1997

TOWNSHIP **WALKER**
 PROVINCIAL RECORDING OFFICE - SUDBURY

M.N.R. ADMINISTRATIVE DISTRICT
COCHRANE
 MINING DIVISION
LARDER LAKE
 LAND TITLES / REGISTRY DIVISION
COCHRANE

Ministry of Natural Resources Ontario
 Ministry of Northern Development and Mines

Date: DECEMBER 1989
 Number: **G-3584**

COPY OF THIS G-PLAN WAS ARCHIVED ON MAY 17/93
 ARCHIVED JUNE 3/96

Teefy Twp.

THE TOWNSHIP OF

WALKER

DISTRICT OF COCHRANE

LARDER LAKE MINING DIVISION


SCALE: 1-INCH= 40 CHAINS

LEGEND

- PATENTED LAND (P)
- CROWN LAND SALE (C.S.)
- LEASES (S or L)
- LOCATED LAND (Loc.)
- LICENSE OF OCCUPATION (L.O.)
- MINING RIGHTS ONLY (M.R.O.)
- SURFACE RIGHTS ONLY (S.R.O.)
- ROADS (—)
- IMPROVED ROADS (—)
- KING'S HIGHWAYS (—)
- RAILWAYS (—)
- POWER LINES (—)
- MARSH OR MUSKEG (—)
- MINES (—)

NOTES

- 400' Surface rights reservation around all lakes and rivers.
- L.O. 8672 issued for flooding rights along the shores of Abitibi, Black and Driftwood Rivers.



PENDING SURFACE RIGHTS APPLICATION

REPLACED FEB. 26, 1990

PLAN NO.- M-396

ONTARIO
MINISTRY OF NATURAL RESOURCES
SURVEYS AND MAPPING BRANCH

VI

V

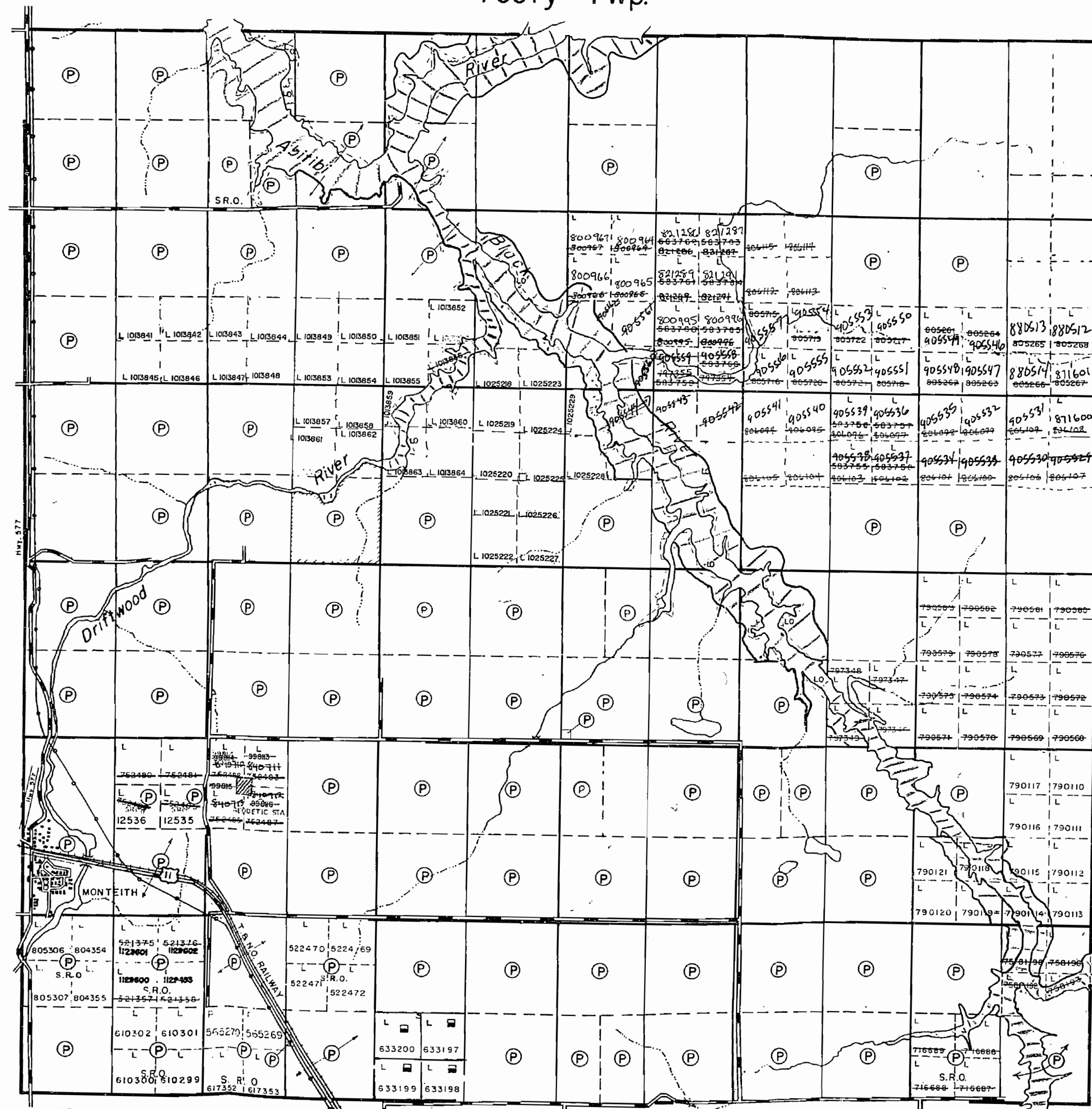
IV

III

II

I

Wilkie Twp.



Clergue Twp.

12 11 10 9 8 7 6 5 4 3 2 1

NOTICE OF FORESTRY ACTIVITY
 THIS TOWNSHIP / AREA FALLS WITHIN THE _____
 WATABEAG MANAGEMENT UNIT
 AND MAY BE SUBJECT TO FORESTRY OPERATIONS.
 THE MNR UNIT FORESTER FOR THIS AREA CAN BE
 CONTACTED AT: P.O. BOX 129
 SWASTIKA, ONT.
 POK ITO
 705-642-3222

Taylor Twp.

REFERENCES

AREAS WITHDRAWN FROM DISPOSITION


- M.R.O. - MINING RIGHTS ONLY
- S.R.O. - SURFACE RIGHTS ONLY
- M.+S. - MINING AND SURFACE RIGHTS

Description	Order No.	Date	Disposition	File

NOTE

400' SURFACE RIGHTS RESERVATION AROUND ALL LAKES AND RIVERS

LO B672 ISSUED FOR FLOODING RIGHTS ALONG THE SHORES OF ABITIBI, BLACK RIVER AND DRIFTWOOD RIVER

 PENDING SURFACE RIGHTS APPLICATION

 ABITIBI DE TROYES PROVINCIAL PARK

THE INFORMATION THAT APPEARS ON THIS MAP HAS BEEN COMPILED FROM VARIOUS SOURCES, AND ACCURACY IS NOT GUARANTEED. THOSE WISHING TO STAKE MINING CLAIMS SHOULD CONSULT WITH THE MINING RECORDER, MINISTRY OF NORTHERN DEVELOPMENT AND MINES, FOR ADDITIONAL INFORMATION ON THE STATUS OF THE LANDS SHOWN HEREON.

NOTICE OF FORESTRY ACTIVITY

THIS TOWNSHIP / AREA FALLS WITHIN THE WATABEAG MANAGEMENT UNIT.

AND MAY BE SUBJECT TO FORESTRY OPERATIONS. THE MNR UNIT FORESTER FOR THIS AREA CAN BE CONTACTED AT: P.O. BOX 129, SWASTIKA, ONT. POK ITO 705-642-3222

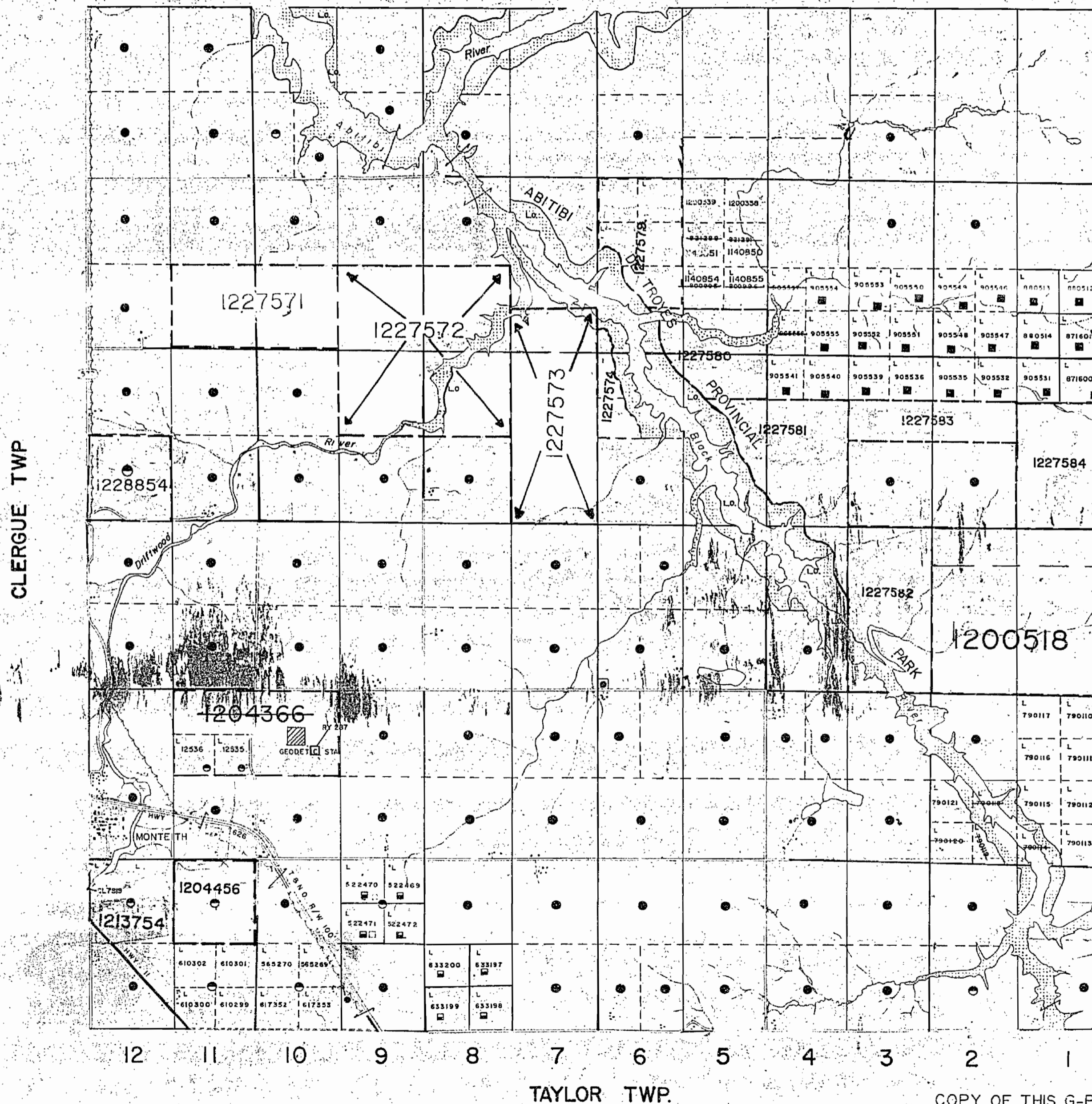
Surface Rights Withdrawn under Sec. 36.

The Mining Act, R.S.O. 1980, ORDER NO. W-01/91/ONT
















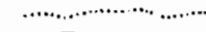

(Trans Canada Pipeline right of Way and Buffer

Zone cartucary 40.25 meters or 132 ft. on either side of centre line of right of way)












TEEFY TWP



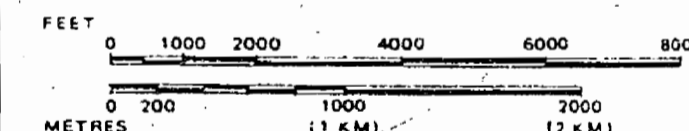
LEGEND

- HIGHWAY AND ROUTE No. 
- OTHER ROADS 
- TRAILS 
- SURVEYED LINES:
 - TOWNSHIPS, BASE LINES, ETC. 
 - LOTS, MINING CLAIMS, PARCELS, ETC. 
- UNSURVEYED LINES:
 - LOT LINES 
 - PARCEL BOUNDARY 
 - MINING CLAIMS ETC. 
- RAILWAY AND RIGHT OF WAY 
- UTILITY LINES 
- NON-PERENNIAL STREAM 
- FLOODING OR FLOODING RIGHTS 
- SUBDIVISION OR COMPOSITE PLAN RESERVATIONS 
- ORIGINAL SHORELINE 
- MARSH OR MUSKEG 
- MINES 
- TRAVERSE MONUMENT 

DISPOSITION OF CROWN LANDS

TYPE OF DOCUMENT	SYMBOL
PATENT, SURFACE & MINING RIGHTS	
" SURFACE RIGHTS ONLY	
" MINING RIGHTS ONLY	
LEASE, SURFACE & MINING RIGHTS	
" SURFACE RIGHTS ONLY	
" MINING RIGHTS ONLY	
LICENCE OF OCCUPATION	
ORDER-IN-COUNCIL	
RESERVATION	
CANCELLED	
SAND & GRAVEL	

SCALE: 1 INCH = 40 CHAINS



CIRCULATED FEB. 26, 1990

DATE OF ISSUE

JUN 16 1990

TOWNSHIP

PROVINCIAL RECORDING OFFICE - SUDBURY

WALKER

M.N.R ADMINISTRATIVE DISTRICT

COCHRANE

MINING DIVISION

LARDER LAKE

LAND TITLES / REGISTRY DIVISION

COCHRANE



Ministry of Natural Resources

Ministry of Northern Development and Mines

Date DECEMBER 1989

Number

G-3584

COPY OF THIS G-PLAN WAS

ARCHIVED ON MAY 17/93

ARCHIVED JUNE 3/96

REFERENCES

AREAS WITHDRAWN FROM DISPOSITION


- M.R.O. - MINING RIGHTS ONLY
- S.R.O. - SURFACE RIGHTS ONLY
- M.+S. - MINING AND SURFACE RIGHTS

Description	Order No.	Date	Disposition	File

NOTE

400' SURFACE RIGHTS RESERVATION AROUND ALL LAKES AND RIVERS.

L.O. 8672 ISSUED FOR FLOODING RIGHTS ALONG THE SHORES OF ABITIBI, BLACK RIVER AND DRIFTWOOD RIVER.

 PENDING SURFACE RIGHTS APPLICATION

TEEFY TWP

CLERGUE TWP

VI

V

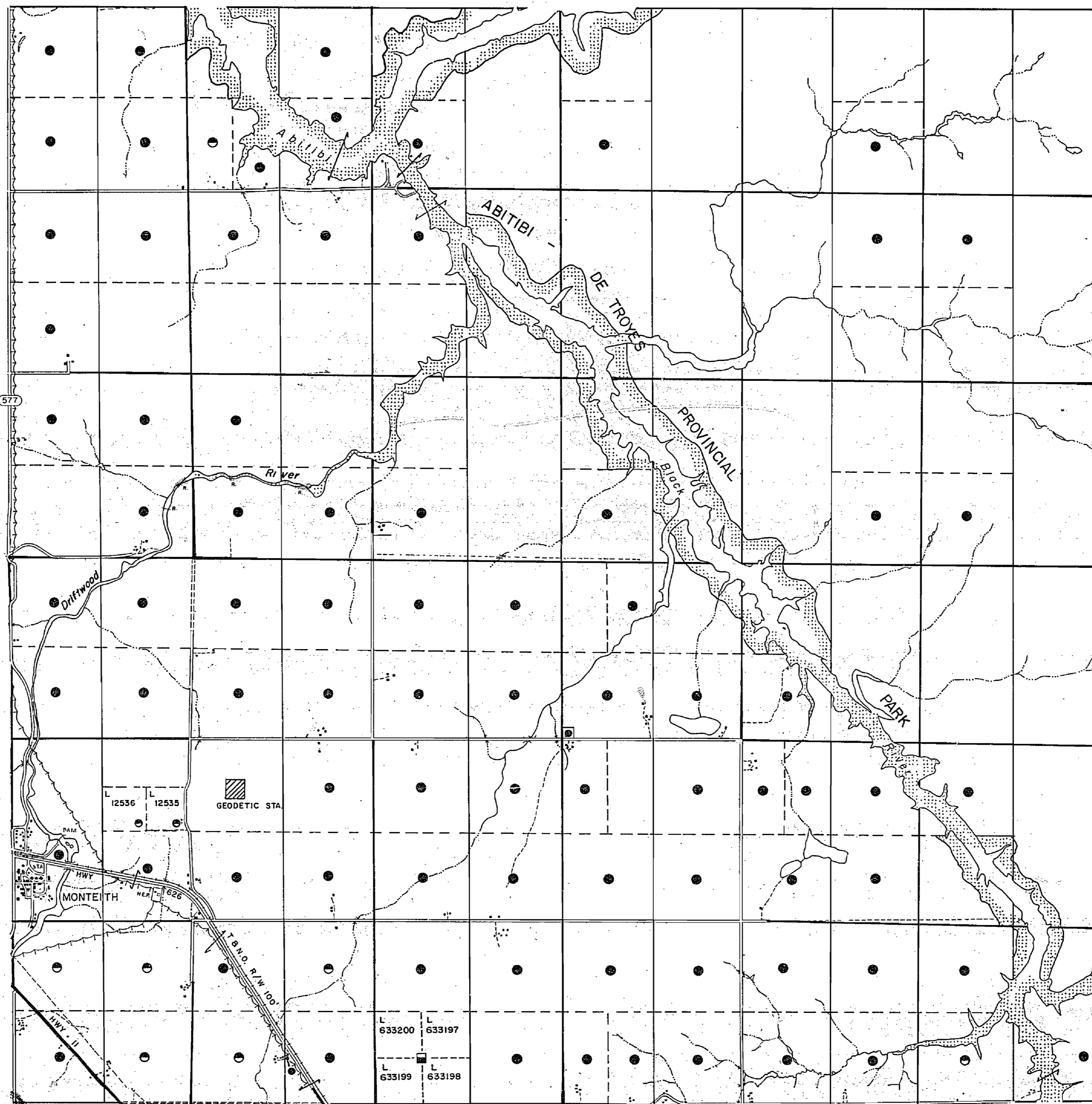
IV

III

II

I



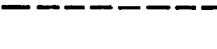





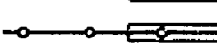








WILKIE TWP














12 11 10 9 8 7 6 5 4 3 2 1

TAYLOR TWP.

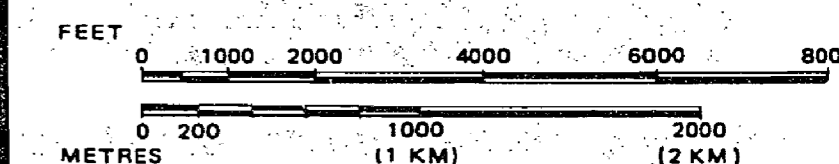
LEGEND

- HIGHWAY AND ROUTE No. 
- OTHER ROADS 
- TRAILS 
- SURVEYED LINES:
 - TOWNSHIPS, BASE LINES, ETC. 
 - LOTS, MINING CLAIMS, PARCELS, ETC. 
- UNSURVEYED LINES:
 - LOT LINES 
 - PARCEL BOUNDARY 
 - MINING CLAIMS ETC. 
- RAILWAY AND RIGHT OF WAY 
- UTILITY LINES 
- NON-PERENNIAL STREAM 
- FLOODING OR FLOODING RIGHTS 
- SUBDIVISION OR COMPOSITE PLAN RESERVATIONS 
- ORIGINAL SHORELINE 
- MARSH OR MUSKEG 
- MINES 
- TRAVERSE MONUMENT 

DISPOSITION OF CROWN LANDS

TYPE OF DOCUMENT	SYMBOL
PATENT, SURFACE & MINING RIGHTS	
" SURFACE RIGHTS ONLY	
" MINING RIGHTS ONLY	
LEASE, SURFACE & MINING RIGHTS	
" SURFACE RIGHTS ONLY	
" MINING RIGHTS ONLY	
LICENCE OF OCCUPATION	
ORDER-IN-COUNCIL	
RESERVATION	
CANCELLED	
SAND & GRAVEL	

SCALE: 1 INCH = 40 CHAINS



TOWNSHIP

WALKER

M.N.R. ADMINISTRATIVE DISTRICT

COCHRANE

MINING DIVISION

LARDER LAKE

LAND TITLES / REGISTRY DIVISION

COCHRANE



Ministry of Natural Resources

Ministry of Northern Development and Mines

Date DECEMBER 1989

Number **G-3584**

THE TOWNSHIP OF
OF
WALKER
DISTRICT OF
COCHRANE
LARDER LAKE
MINING DIVISION
SCALE: 1-INCH=40 CHAINS

LEGEND

PATENTED LAND	Ⓟ
CROWN LAND SALE	Ⓢ or Ⓞ
LEASES	Ⓞ
LOCATED LAND	Loc.
LICENSE OF OCCUPATION	L.O.
MINING RIGHTS ONLY	M.R.O.
SURFACE RIGHTS ONLY	S.R.O.
ROADS	—
IMPROVED ROADS	—
KING'S HIGHWAYS	—
RAILWAYS	—
POWER LINES	—
MARSH OR MUSKEG	—
MINES	—

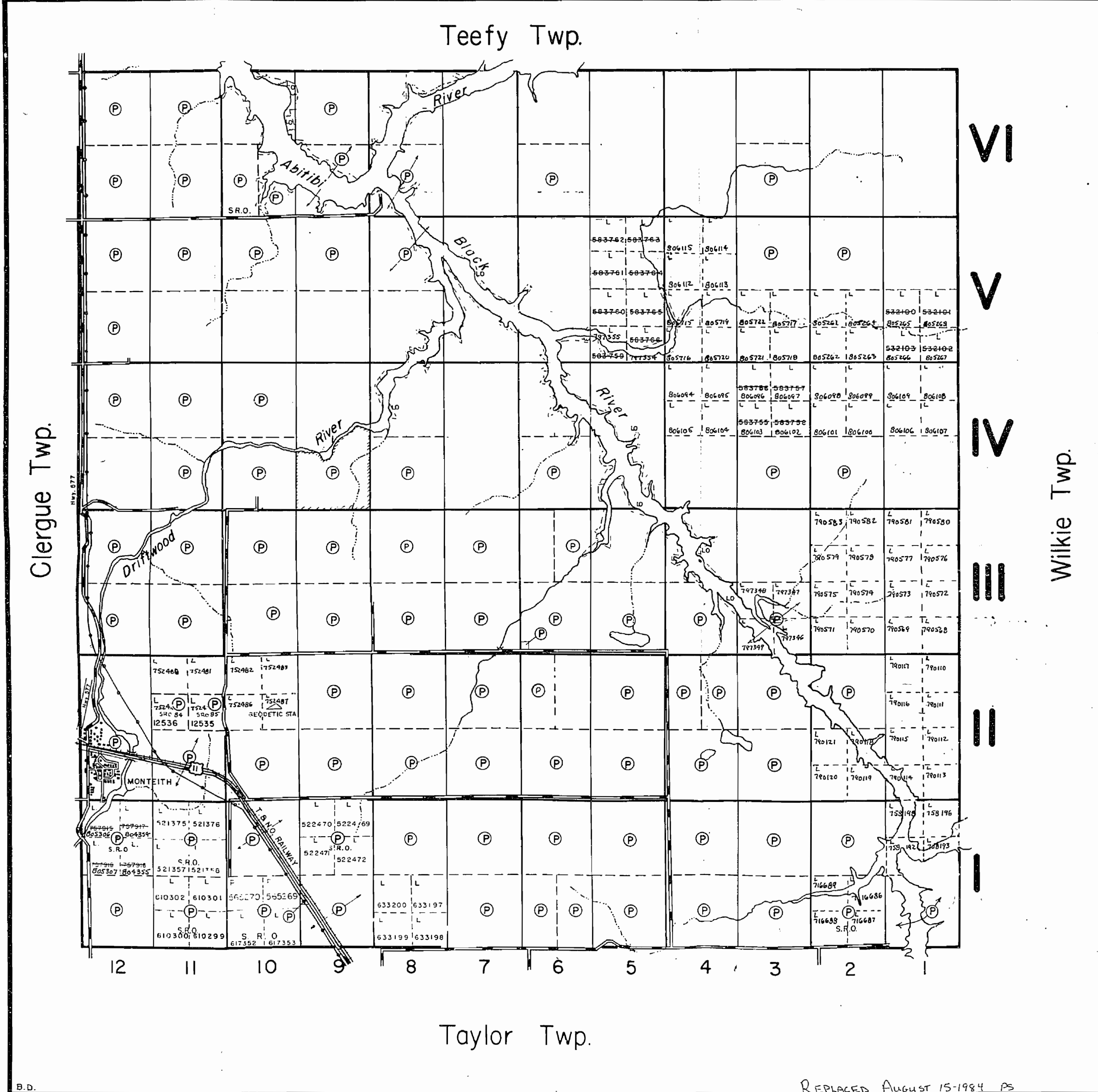
NOTES

400' Surface rights reservation around all lakes and rivers.

L.O. 8672 issued for flooding rights along the shores of Abitibi, Black and Driftwood Rivers.

PLAN NO.- M-396

ONTARIO
MINISTRY OF NATURAL RESOURCES



4

REPLACED AUGUST 15-1984 PS

REFERENCES

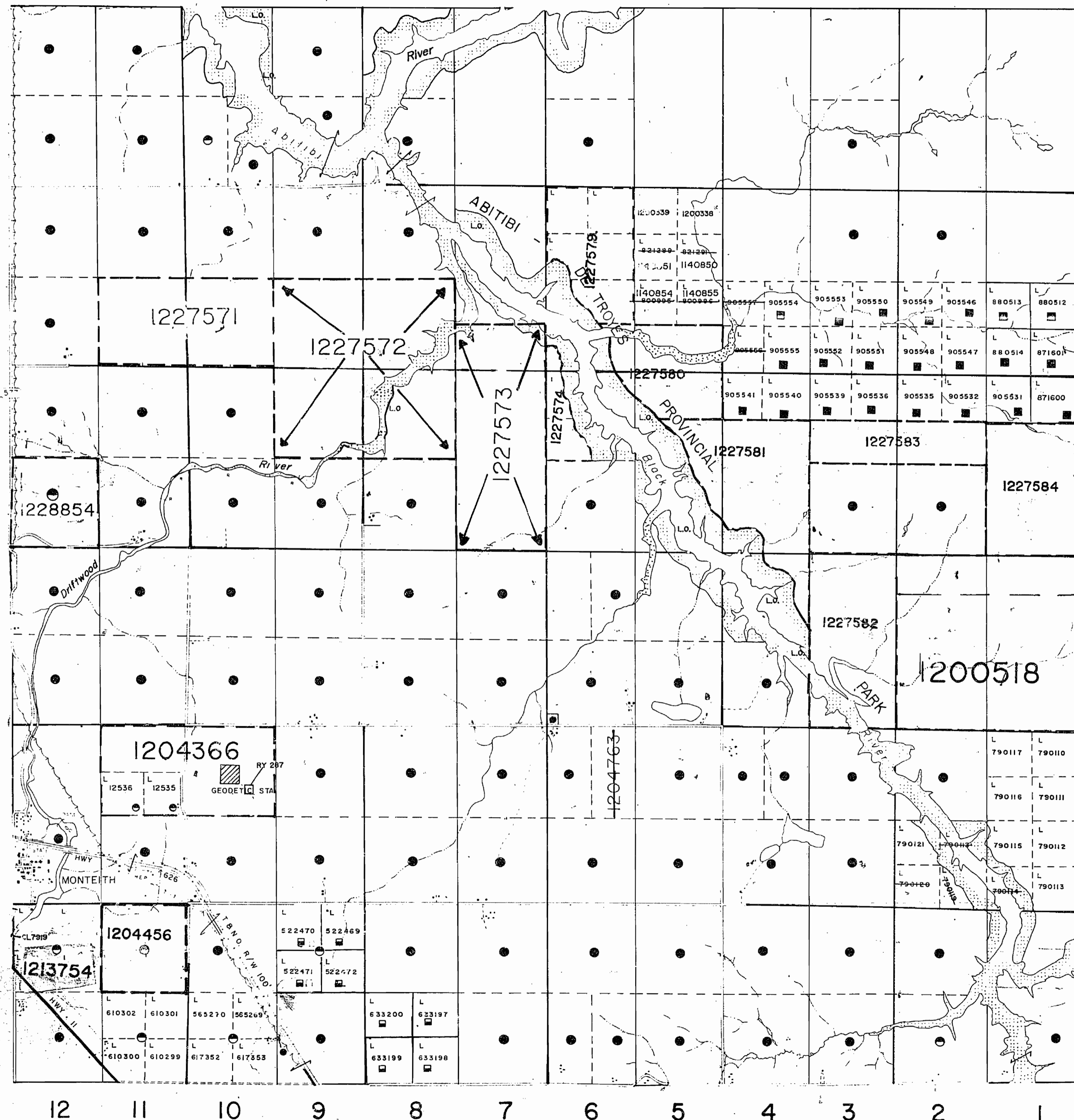
AREAS WITHDRAWN FROM DISPOSITION

- M.R.O. - MINING RIGHTS ONLY
- S.R.O. - SURFACE RIGHTS ONLY
- M.+ S. - MINING AND SURFACE RIGHTS

Description	Order No.	Date	Disposition	File

CLERGUE TWP

TEEFY TWP



VI

V

IV

III

II

I

WILKIE TWP

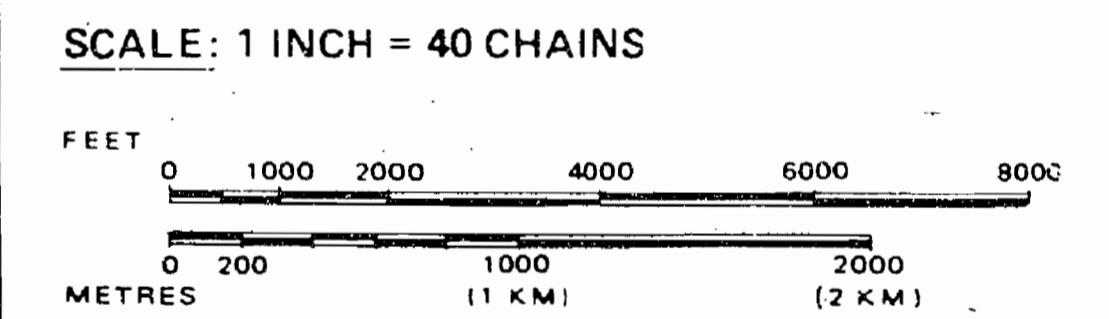
TAYLOR TWP.

LEGEND

- HIGHWAY AND ROUTE No.
- OTHER ROADS
- TRAILS
- SURVEYED LINES:
 - TOWNSHIPS, BASE LINES, ETC.
 - LOTS, MINING CLAIMS, PARCELS, ETC.
- UNSURVEYED LINES:
 - LOT LINES
 - PARCEL BOUNDARY
 - MINING CLAIMS ETC.
- RAILWAY AND RIGHT OF WAY
- UTILITY LINES
- NON-PERENNIAL STREAM
- FLOODING OR FLOODING RIGHTS
- SUBDIVISION OR COMPOSITE PLAN
- RESERVATIONS
- ORIGINAL SHORELINE
- MARSH OR MUSKEG
- MINES
- TRAVERSE MONUMENT

DISPOSITION OF CROWN LANDS

TYPE OF DOCUMENT	SYMBOL
PATENT, SURFACE & MINING RIGHTS	
" SURFACE RIGHTS ONLY	
" MINING RIGHTS ONLY	
LEASE, SURFACE & MINING RIGHTS	
" SURFACE RIGHTS ONLY	
" MINING RIGHTS ONLY	
LICENCE OF OCCUPATION	
ORDER-IN-COUNCIL	
RESERVATION	
CANCELLED	
SAND & GRAVEL	



CIRCULATED FEB. 26, 1990

DATE OF ISSUE

TOWNSHIP **WALKER** APR 30 1998
 PROVINCIAL RECORDING OFFICE - SUDBURY

M.N.R. ADMINISTRATIVE DISTRICT
COCHRANE
 MINING DIVISION
LARDER LAKE
 LAND TITLES / REGISTRY DIVISION
COCHRANE

Ministry of Natural Resources Ontario
 Ministry of Northern Development and Mines

Date: DECEMBER 1989
 Number: **G-3584**

NOTE

400' SURFACE RIGHTS RESERVATION AROUND ALL LAKES AND RIVERS.
 L.O. 8672 ISSUED FOR FLOODING RIGHTS ALONG THE SHORES OF ABITIBI, BLACK RIVER AND DRIFTWOOD RIVER

PENDING SURFACE RIGHTS APPLICATION
 ABITIBI DE TROYES PROVINCIAL PARK

THE INFORMATION THAT APPEARS ON THIS MAP HAS BEEN COMPILED FROM VARIOUS SOURCES, AND ACCURACY IS NOT GUARANTEED. THOSE WISHING TO STAKE MINING CLAIMS SHOULD CONSULT WITH THE MINING RECORDER, MINISTRY OF NORTHERN DEVELOPMENT AND MINES, FOR ADDITIONAL INFORMATION ON THE STATUS OF THE LANDS SHOWN HEREON.

NOTICE OF FORESTRY ACTIVITY

THIS TOWNSHIP / AREA FALLS WITHIN THE WATABEAG MANAGEMENT UNIT.

AND MAY BE SUBJECT TO FORESTRY OPERATIONS THE MNR UNIT FORESTER FOR THIS AREA CAN BE CONTACTED AT: P.O. BOX 129 SWASTIKA, ONT. POK ITO 705-642-3222

Surface Rights Withdrawn under Sec. 36, The Mining Act, R.S.O. 1980, ORDER NO. W-01/91/ONT (Trans Canada Pipeline Right of Way and Buffer Zone particularly 40.25 meters or 132 ft. on either side of centre line of right of way)

COPY OF THIS G-PLAN WAS ARCHIVED ON MAY 17/93
 ARCHIVED JUNE-3796

REFERENCES

AREAS WITHDRAWN FROM DISPOSITION

- M.R.O. - MINING RIGHTS ONLY
- S.R.O. - SURFACE RIGHTS ONLY
- M.+ S. - MINING AND SURFACE RIGHTS

Description Order No. Date Disposition File

NOTE

400' SURFACE RIGHTS RESERVATION AROUND ALL LAKES AND RIVERS
 LO 8672 ISSUED FOR FLOODING RIGHTS ALONG THE SHORES OF ABITIBI, BLACK RIVER AND DRIFTWOOD RIVER

- PENDING SURFACE RIGHTS APPLICATION
- ABITIBI DE TROYES PROVINCIAL PARK

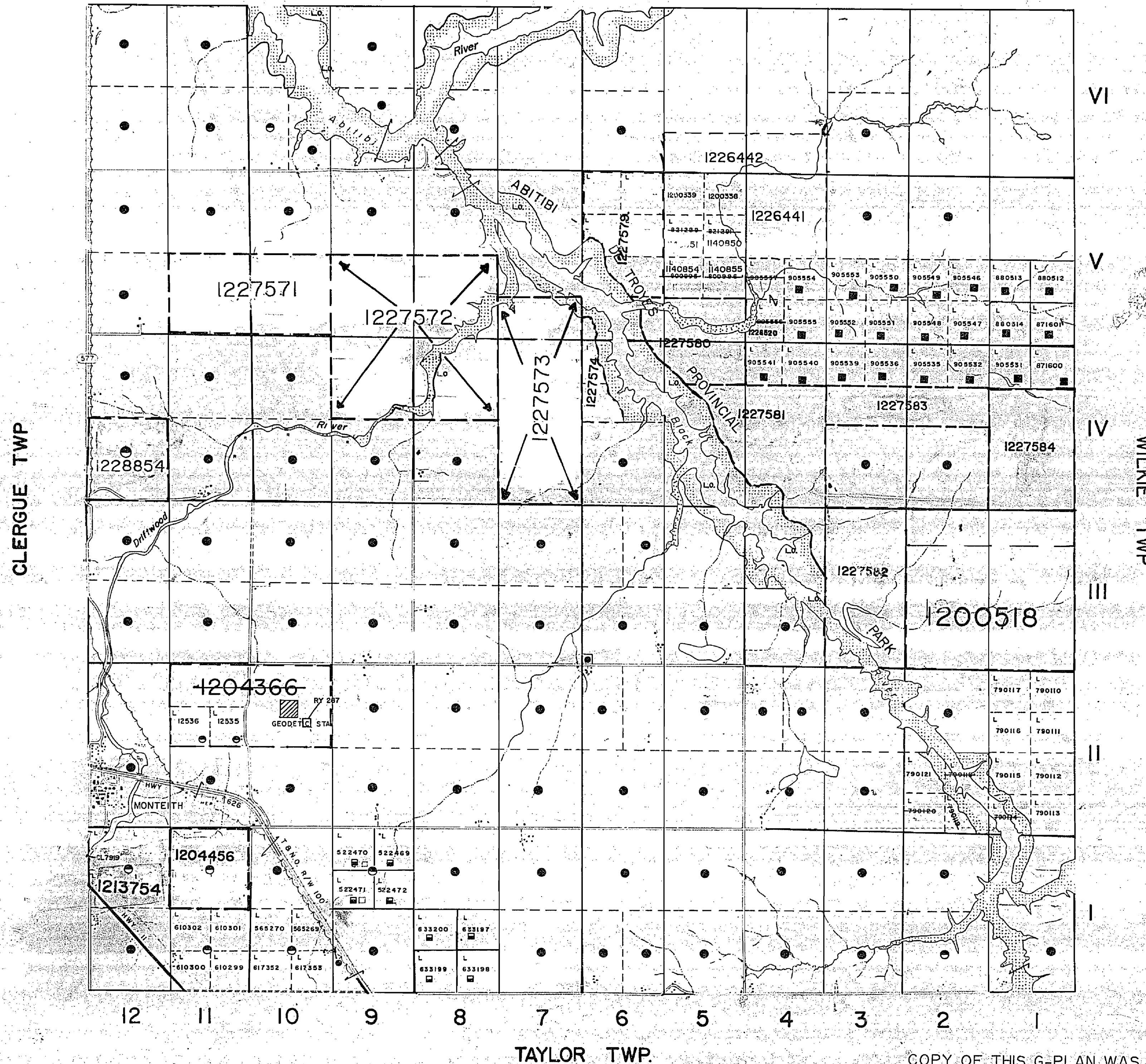
THE INFORMATION THAT APPEARS ON THIS MAP HAS BEEN COMPILED FROM VARIOUS SOURCES, AND ACCURACY IS NOT GUARANTEED. THOSE WISHING TO STAKE MINING CLAIMS SHOULD CONSULT WITH THE MINING RECORDER, MINISTRY OF NORTHERN DEVELOPMENT AND MINES, FOR ADDITIONAL INFORMATION ON THE STATUS OF THE LANDS SHOWN HEREON.

NOTICE OF FORESTRY ACTIVITY

THIS TOWNSHIP/AREA FALLS WITHIN THE WATABEAG MANAGEMENT UNIT AND MAY BE SUBJECT TO FORESTRY OPERATIONS. THE MNR UNIT FORESTER FOR THIS AREA CAN BE CONTACTED AT: P.O. BOX 129, SWASTIKA, ONT. POK ITO, 705-642-3222

Surface Rights Withdrawn under Sec. 36,
 The Mining Act, R.S.O. 1980, ORDER NO. W-01/91/ONT
 (Trans Canada Pipeline Right of Way and Buffer
 Zone particularly 40.25 meters or 132 ft. on
 either side of centre line of right of way)

TEEFY TWP



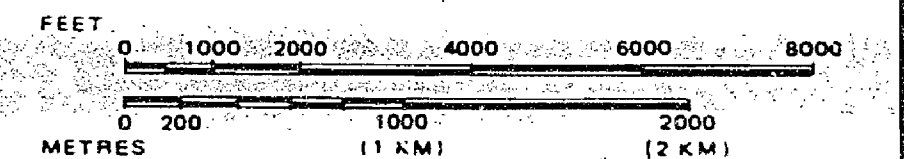
LEGEND

- HIGHWAY AND ROUTE No.
- OTHER ROADS
- TRAILS
- SURVEYED LINES:
 - TOWNSHIPS, BASE LINES, ETC.
 - LOTS, MINING CLAIMS, PARCELS, ETC.
- UNSURVEYED LINES:
 - LOT LINES
 - PARCEL BOUNDARY
 - MINING CLAIMS ETC.
- RAILWAY AND RIGHT OF WAY
- UTILITY LINES
- NON-PERENNIAL STREAM
- FLOODING OR FLOODING RIGHTS
- SUBDIVISION OR COMPOSITE PLAN
- RESERVATIONS
- ORIGINAL SHORELINE
- MARSH OR MUSKEG
- MINES
- TRAVERSE MONUMENT

DISPOSITION OF CROWN LANDS

TYPE OF DOCUMENT	SYMBOL
PATENT, SURFACE & MINING RIGHTS	
" SURFACE RIGHTS ONLY	
" MINING RIGHTS ONLY	
LEASE, SURFACE & MINING RIGHTS	
" SURFACE RIGHTS ONLY	
" MINING RIGHTS ONLY	
LICENCE OF OCCUPATION	
ORDER-IN-COUNCIL	OC
RESERVATION	
CANCELLED	
SAND & GRAVEL	

SCALE: 1 INCH = 40 CHAINS



CIRCULATED FEB. 26, 1990

TOWNSHIP

WALKER

M.N.R. ADMINISTRATIVE DISTRICT

COCHRANE

MINING DIVISION

LARDER LAKE

LAND TITLES / REGISTRY DIVISION

COCHRANE



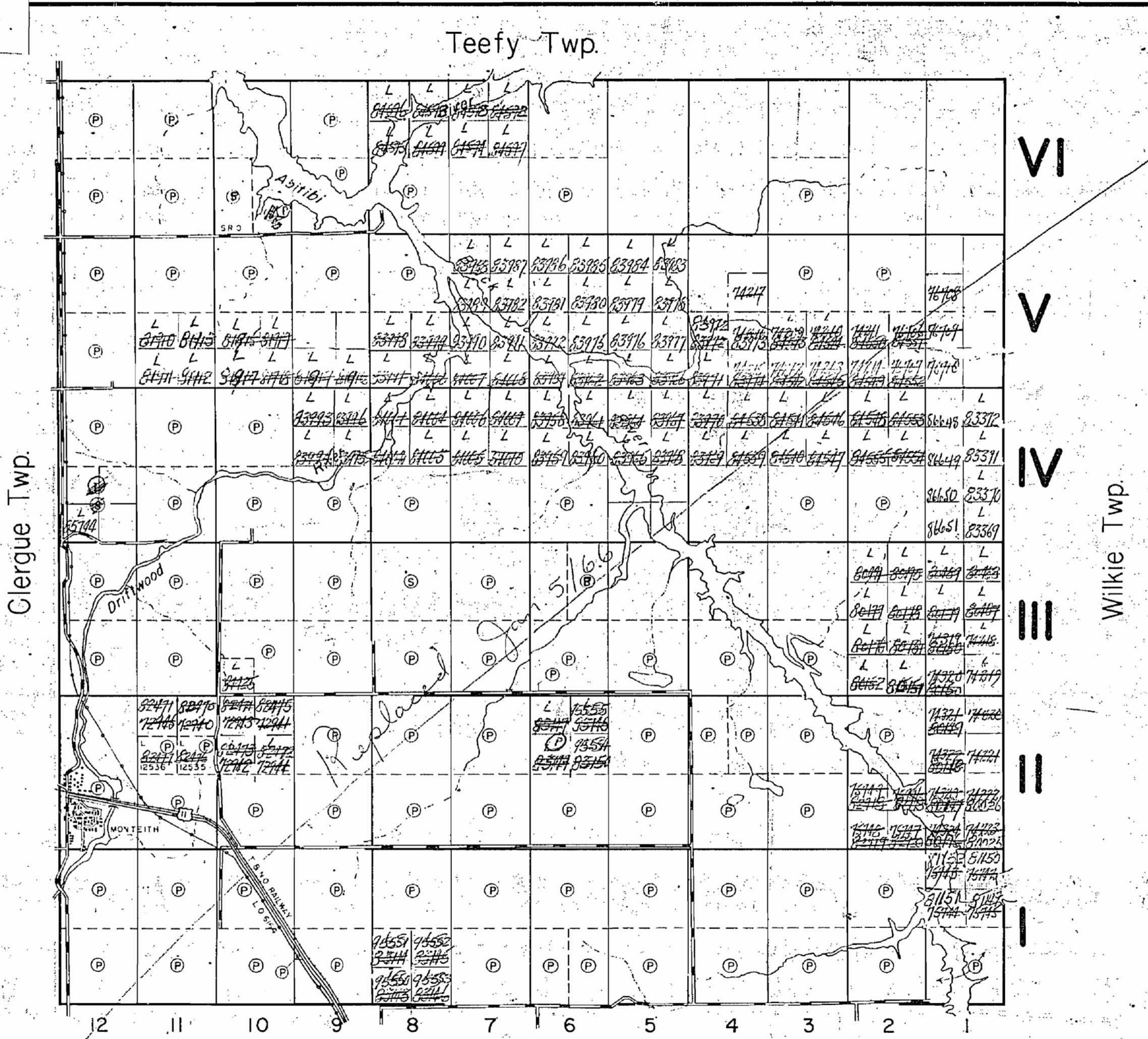
Ministry of Natural Resources
 Ministry of Northern Development and Mines

Date: DECEMBER 1989

Number: **G-3584**

COPY OF THIS G-PLAN WAS
 ARCHIVED ON MAY 17/93
 ARCHIVED JUNE 3/96

WALKER TWP



THE TOWNSHIP
OF
WALKER
DISTRICT OF
COCHRANE
LARDER LAKE
MINING DIVISION
SCALE: 1-INCH= 40 CHAINS

LEGEND

PATENTED LAND	(P)
CROWN LAND SALE	(S) or (C.S.)
LEASES	(L)
LOCATED LAND	Loc.
LICENSE OF OCCUPATION	L.O.
MINING RIGHTS ONLY	M.R.O.
SURFACE RIGHTS ONLY	S.R.O.
ROADS	—
IMPROVED ROADS	—
KING'S HIGHWAYS	—
RAILWAYS	—
POWER LINES	—
MARSH OR MUSKEG	—
MINES	x

NOTES

All Form Locations Sold After Oct. 27, 1942
Cover Surface Rights Only.

All Mining Claims Staked After May 21, 1945
Cover Mining Rights Only.

MINING RECORDER
RECEIVED
APR 26 1957
SWASTIKA - ONT.

PLAN NO. - M-396
DEPARTMENT OF MINES
—ONTARIO—

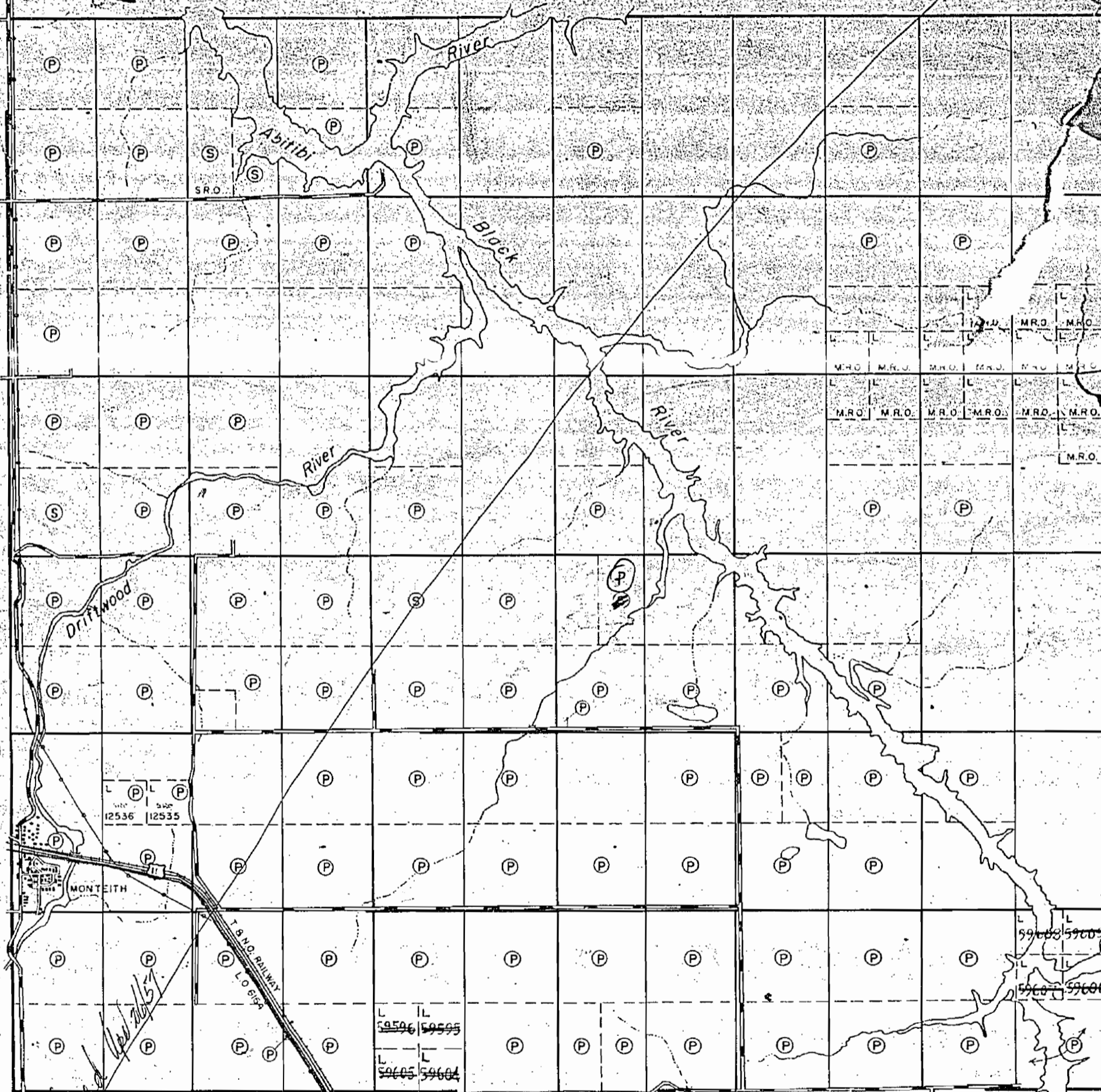
396

TEEFY TOWNSHIP

Teefy Twp. M-396

Elegue Twp.

Wilkie



Taylor Twp.

TELEPHONE LINES
 PATENTED LANDS
 CROWN LAND SALES
 LICENSE OF OCCUPATION
 MONTEITH TOWNSITE
 EXPERIMENTAL FARM

WATER 1121 ACRES
 TOTAL 23056 ACRES

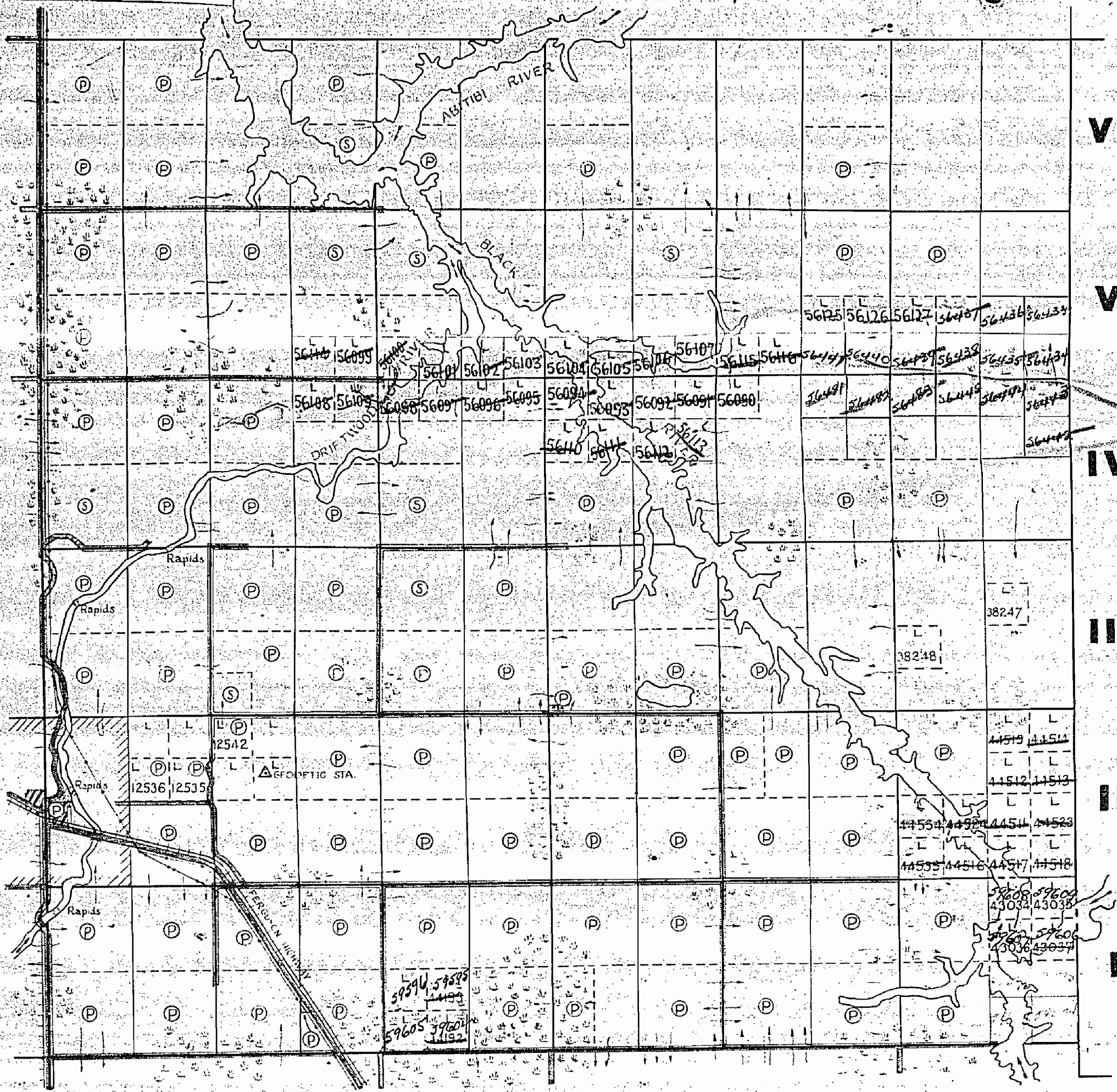
ALL MINING CLAIMS STAKED AFTER
 MAY 21/45 COVER MINING RIGHTS
 ONLY

WALKER TOWNSHIP

396

LARDER LAKE MINING DIVISION
DISTRICT OF COCHRANE

SCALE 40 CHAINS TO ONE INCH
TEEFY TWP. M-396



12 11 10 9 8 7 6 5 4 3 2 1
TAYLOR TWP.

LEGEND
 IMPROVED ROADS
 ONTARIO NORTHLAND RAILWAY
 POWER TRANSMISSION LINES
 TELEPHONE LINES
 PATENTED LANDS
 CROWN LAND SALES
 LICENSE OF OCCUPATION L.O.
 MONTEITH TOWNSITE
 EXPERIMENTAL FARM

AREA	
LOTS	21935 ACRES
WATER	1121 ACRES
TOTAL	23056 ACRES

NOTE
 ALL FARM LOCATIONS SOLD AFTER OCT. 27/42 COVER SURFACE RIGHTS ONLY.
 ALL MINING CLAIMS STAKED AFTER MAY 21/45 COVER MINING RIGHTS ONLY.

CLERGE TWP.

WILKIE TWP.

VI
V
IV
III
II
I

WALKER

LARDER LAKE MINING DIVISION

SCALE 40 CHAINS TO ONE INCH

M-396

TEEFY

