1917

PORT ARTHUR
RECEIVED
MAY 11 1949
MINING DIVISION

—PLAN OF—

WALTERS TWP.

[NIPIGON PROVINCIAL FOREST.]

PORT ARTHUR MINING DIVISION.

DISTRICT OF THUNDER BAY.

— Scale, 40 chains to an inch. —

ELMHIRST TWP.

TRUE NORTH

W. E. S.

1949

Fox ear Lake

Lake.

Paint

IDA LAKE

BEATTY LAKE

BUSH LAKE

PASHA LAKE

HALLOWAY LAKE

HORA L.

BORIS L. LAKE

BEARSKIN LAKE

CLEARALL LAKE

Nameiwaminikan River

LEDUC TWP.

IRWIN TWP.

VINCENT TWP.

NEZAH

King's Highway Nipigon to Geraldton

S.M. power Transmission Line

Surface reservations 200' wide by Dept of Lands

Beacon hereon thus

WALTERS

PORT ARTHUR
RECEIVED
MAY 12 1949
MINING DIVISION

1B 2/12

WALTERS TWP

1917

— PLAN OF —

WALTERS TWP.

[NIPIGON PROVINCIAL FOREST.]

PORT ARTHUR MINING DIVISION.

DISTRICT OF THUNDER BAY.

— Scale, 40 chains to an inch. —

1950

ELMHIRST TWP.

Fox ear Lake

LEDUC TWP

IRWIN TWP.

BEARSKIN LAKE

CLEARALL LAKE

PASHA LAKE

BUSH LAKE

BEATTY LAKE

HORA L.

HALLOW LAKE

Nissrumikaim Lake

Nameiwaminikan River.

King's Highway Nipigon to Geraldton

NEZAH

VINCENNIT TWP.

Surface reservations 200 wide by Dept. of Lands, Forests & Mines

Indian Reserves thus

S.M. (Power Transmission Line)

HF 31 HF 37 HF 38 HF 42 HF 43 HF 45 HF 46

TB

C

5 M 4 M 3 M 2 M 1 M 42 M 41 M 40 M 39 M 38 M 37 M

ERS 291

1917

WALTERS

NIPIGON PROVINCIAL FOREST
PORT ARTHUR MINING DIVISION
DISTRICT OF THUNDER BAY

Scale 40 Chains = 1 Inch

ELMHIRST

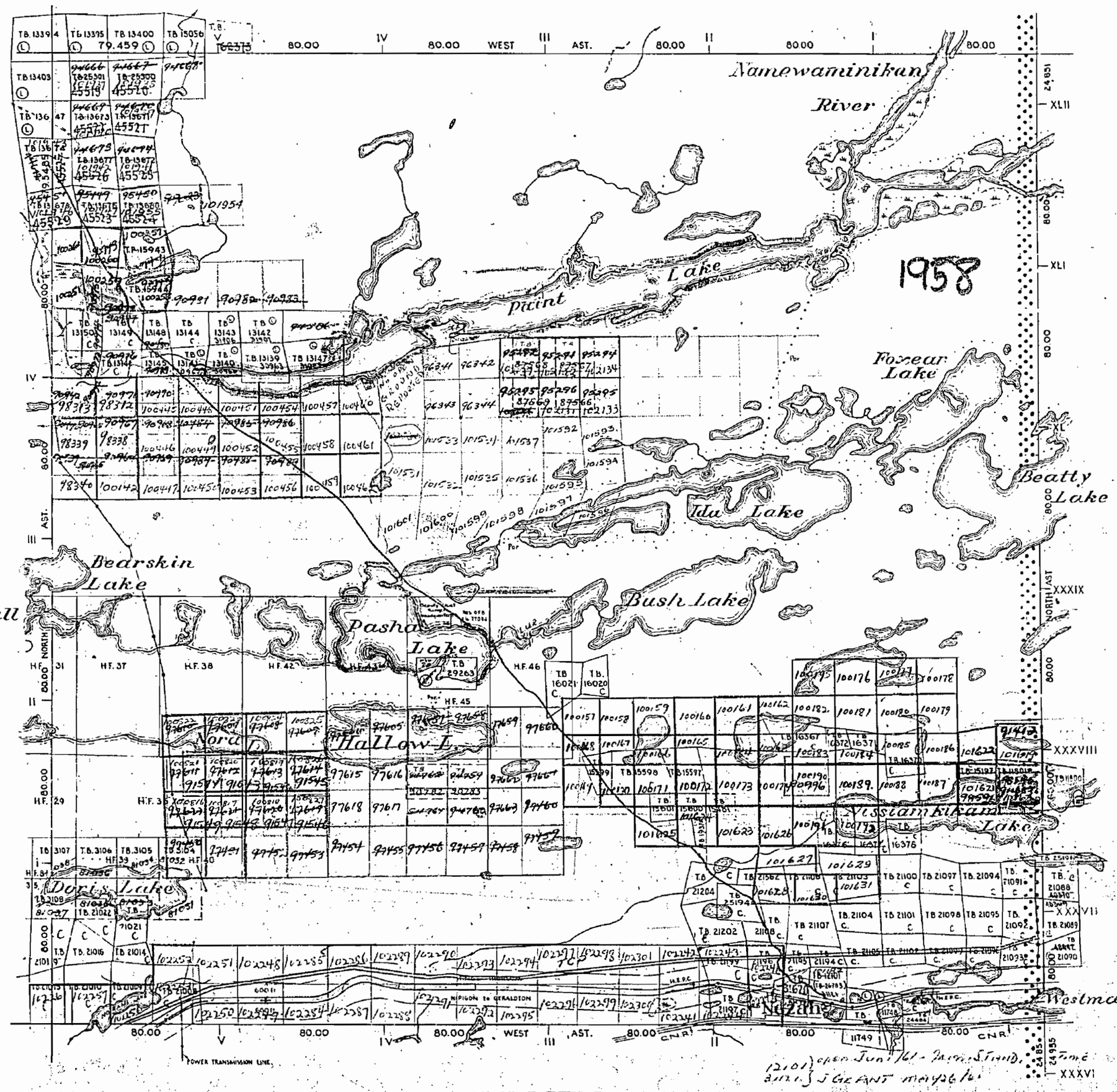

VINCENT

NORTH BOUNDARY SURVEYED BY F.H. KITTO O.L.S. 1935
SOUTH BOUNDARY SURVEYED BY E.M. MAC QUARRIE O.L.S. 1935
WEST BOUNDARY SURVEYED BY E.M. MAC QUARRIE O.L.S. 1935
EAST BOUNDARY (EAST BOUNDARY NIPIGON PROVINCIAL FOREST)
SURVEYED BY PHILLIPS AND BENNER O.L.S. 1916 SHOWN THUS - ·····
CANADIAN NATIONAL RAILWAY TAKEN FROM RIGHT OF WAY PLAN
BY E. FITZGERALD O.L.S. 1919 (RIGHT OF WAY 100 FEET WIDE)
LAKES AND RIVERS TAKEN FROM DOMINION GOVERNMENT AERIAL MAP
(RECONNAISSANCE SHEET OCTOBER 1934)
POWER TRANSMISSION LINE 100' WIDE SURVEYED BY J.H. BENNER O.L.S. 1936
FOR STURGEON RIVER GOLD MINES LTD. SHOWN THUS ———— File 109429
KINGS HIGHWAY AND 1200' RESERVATION FROM DEPARTMENT OF HIGHWAYS
PLANS Nos. P.2544-28 & P.2544-30 File 123032 — SEE O.C. DATED NOV 9TH & DEC. 6TH 1939 File 121757

PARCELS MARKED P ARE PATENTED
PARCELS MARKED (L) ARE LEASED
PARCELS MARKED L.O. ARE UNDER LICENSE OF OCCUPATION

SURFACE RESERVATIONS 400' WIDE (BY DEPT. of L. & F. SHOWN THUS

1917

1917

WALTERS

NIPIGON PROVINCIAL FOREST
PORT ARTHUR MINING DIVISION
DISTRICT OF THUNDER BAY

Scale 40 Chains = 1 Inch

HIGHWAY

ELMHIRST

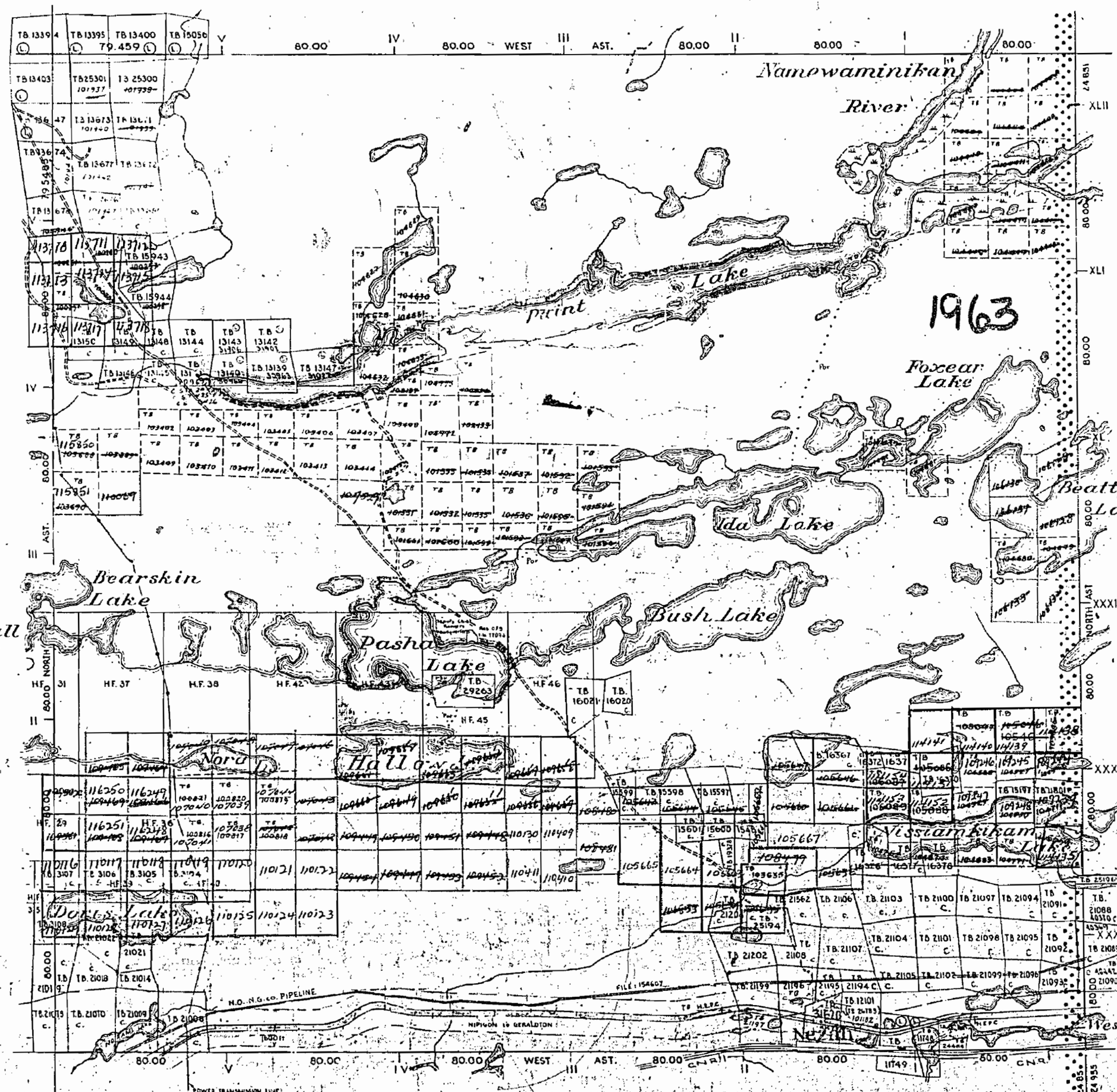

VINCENT

NORTH BOUNDARY SURVEYED BY F.H. KITTO O.L.S. 1935
SOUTH BOUNDARY SURVEYED BY E.M. MAC QUARRIE O.L.S. 1935
WEST BOUNDARY SURVEYED BY E.M. MAC QUARRIE O.L.S. 1935
EAST BOUNDARY (EAST BOUNDARY NIPIGON PROVINCIAL FOREST) SURVEYED BY PHILLIPS AND BENNER O.L.S. 1916 SHOWN THUS - - - - - -
CANADIAN NATIONAL RAILWAY TAKEN FROM RIGHT OF WAY PLAN BY E. FITZGERALD O.L.S. 1919 (RIGHT OF WAY 100 FEET WIDE)
LAKES AND RIVERS TAKEN FROM DOMINION GOVERNMENT AERIAL MAP (RECONNAISSANCE SHEET OCTOBER 1934)
POWER TRANSMISSION LINE 100' WIDE SURVEYED BY J.K. BENNER O.L.S. 1936 FOR STURGEON RIVER GOLD MINES LTD. SHOWN THUS ——— File 109439
KINGS HIGHWAY AND 1200' RESERVATION FROM A DEPARTMENT OF HIGHWAYS PLANS Nos. P.2544-28 & P.2544-30 File 123032 — SEE O.C. DATED NOV. 9TH & DEC. 6TH 1939 File 121757

PARCELS MARKED (P) ARE PATENTED
PARCELS MARKED (L) ARE LEASED
PARCELS MARKED M.C. ARE UNDER LICENSE OF OCCUPATION
SURFACE RESERVATIONS 400' WIDE (B.C. DEPT. OF LANDS) SHOWN THUS ———

M 1917

WALTERS TWP M-1917

1917

WALTERS

~~NIPIGON PROVINCIAL FOREST~~

PORT ARTHUR MINING DIVISION

DISTRICT OF THUNDER BAY

Scale 40 Chains = 1 Inch

ELMHIRST

IRWIN

LEDUC

VINCENT

1965

Namewaminikan River

Lake Paint

Foxear Lake

Beatty Lake

Ida Lake

Bearskin Lake

Clearall Lake

Bush Lake

Pasha Lake

Vissiambikam Lake

Westman L.

Dorion Lake

NORTH BOUNDARY SURVEYED BY F.H. KITTO, O.L.S. 1935

SOUTH BOUNDARY SURVEYED BY E.M. MACQUARRIE, O.L.S. 1935

WEST BOUNDARY (SURVEYED BY E.M. MACQUARRIE, O.L.S. 1935

EAST BOUNDARY (EAST BOUNDARY NIPIGON PROVINCIAL FOREST)

(SURVEYED BY PHILLIPS AND BENNER, O.L.S. 1916) SHOWN THUS

CANADIAN NATIONAL RAILWAY TAKEN FROM RIGHT OF WAY PLAN

BY E. FITZGERALD, O.L.S. 1919 (RIGHT OF WAY 100 FEET WIDE)

LAKES AND RIVERS TAKEN FROM DOMINION GOVERNMENT AERIAL MAP

(RECONNAISSANCE SHEET OCTOBER 1934)

POWER TRANSMISSION LINE 100' WIDE SURVEYED BY J.A. BENNER, O.L.S. 1936 FOR 100 HP

FOR STURGEON RIVER GOLD MINES LTD. SHOWN THUS

KINGS HIGHWAY AND 1800' RESERVATION FROM DEPARTMENT OF HIGHWAYS

PLANS No. 2264 (2 PLANS) AND No. 2903A (1 PLAN) DATED NOV 9TH A.D. OF 1929 (LATEST)

PARCELS MARKED P ARE PATENTED

PARCELS MARKED L ARE LEASED

PARCELS MARKED [illegible] ARE [illegible]

1917

Filed

1917

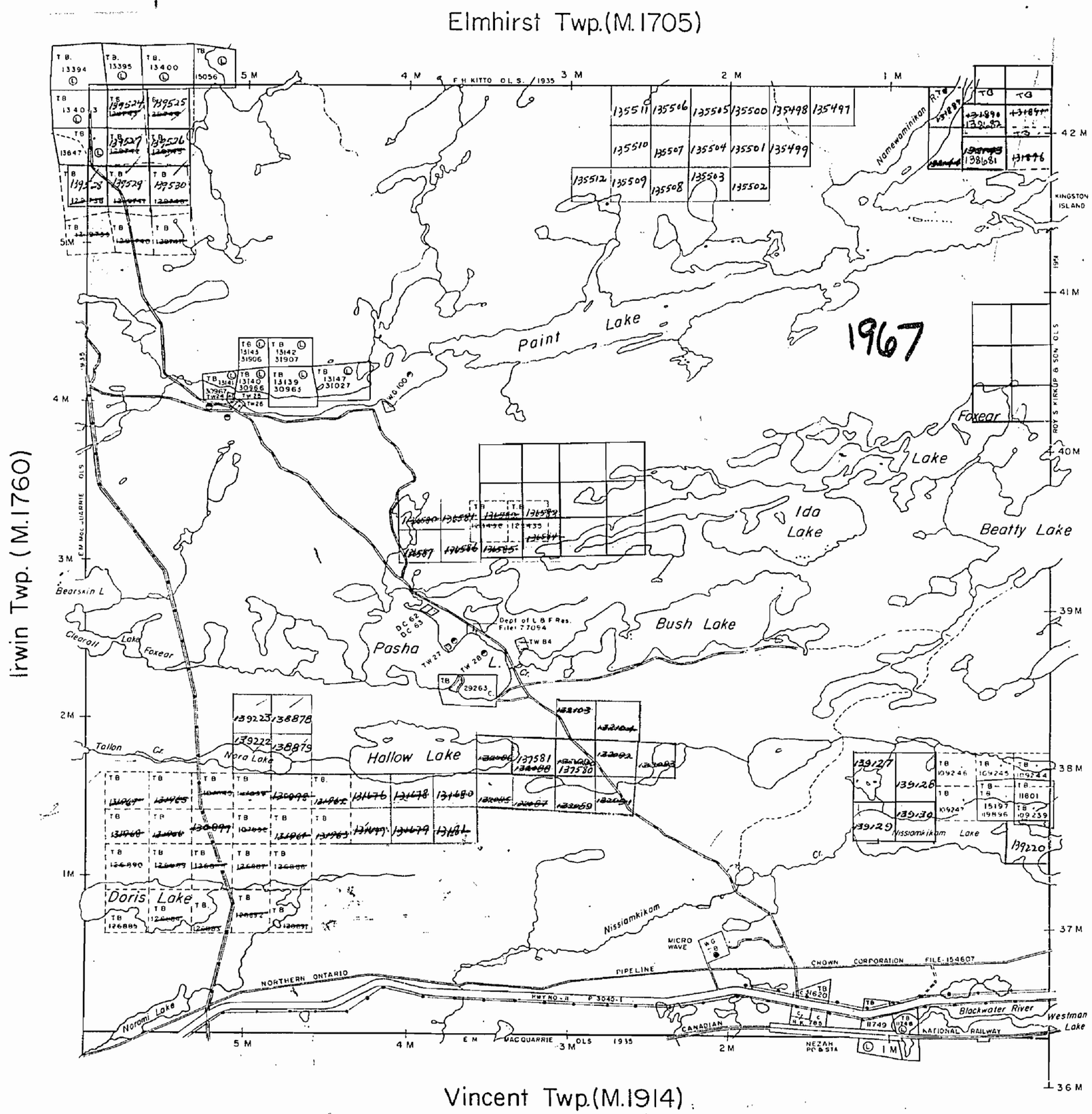

THE TOWNSHIP
OF

WALTERS

DISTRICT OF
THUNDER BAY

PORT ARTHUR
MINING DIVISION

SCALE: 1-INCH 40 CHAINS

LEGEND

PATENTED LAND	(P)
CROWN LAND SALE	C.S
LEASES	(L)
LOCATED LAND	Loc.
LICENSE OF OCCUPATION	L.O
MINING RIGHTS ONLY	M.R.O
SURFACE RIGHTS ONLY	S.R.O.
ROADS	
IMPROVED ROADS	
KING'S HIGHWAYS	
RAILWAYS	
POWER LINES	
MARSH OR MUSKEG	
MINES	
CANCELLED	C.

NOTES

400 SURFACE RIGHTS RESERVATION AROUND ALL LAKES AND RIVERS

PARCELS INDICATED THUS :

● PATENTED MINING RIGHTS & SURFACE RIGHTS
◒ —"— SURFACE RIGHTS ONLY

PT. ARTHUR MINING DIV.
RECEIVED
APR 11 1967
AM 7 8 9 10 11 12 1 2 3 4 5 6 PM

PLAN NO. M.1917

DEPARTMENT OF MINES

— ONTARIO —

1917

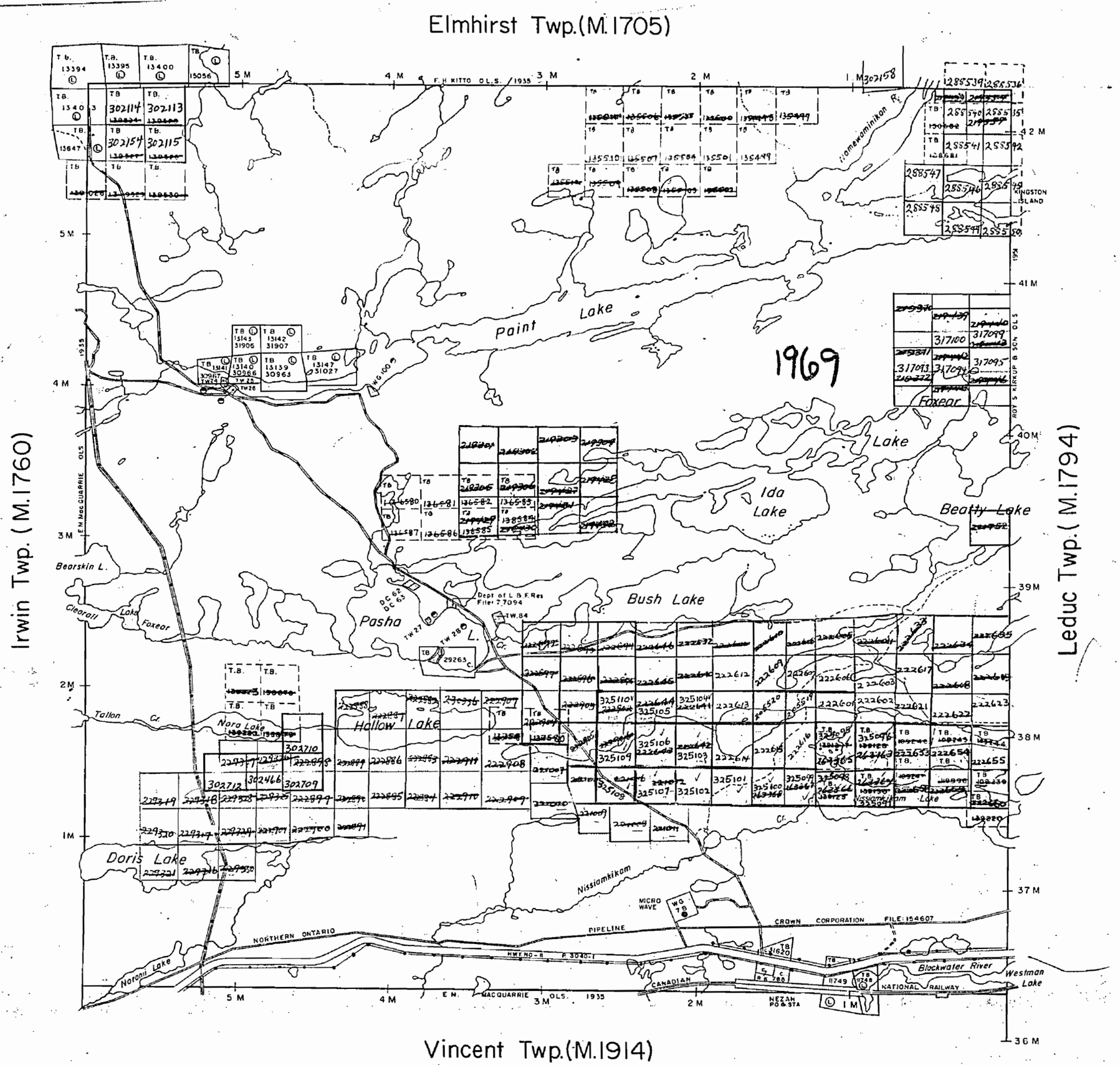

THE TOWNSHIP OF

WALTERS

DISTRICT OF THUNDER BAY

PORT ARTHUR MINING DIVISION

SCALE: 1-INCH 40 CHAINS

LEGEND

PATENTED LAND	Ⓟ
CROWN LAND SALE	C.S
LEASES	Ⓛ
LOCATED LAND	Loc.
LICENSE OF OCCUPATION	L.O.
MINING RIGHTS ONLY	M.R.O
SURFACE RIGHTS ONLY	S.R.O.
ROADS	
IMPROVED ROADS	
KING'S HIGHWAYS	
RAILWAYS	
POWER LINES	
MARSH OR MUSKEG	
MINES	
CANCELLED	C.

NOTES

400 SURFACE RIGHTS RESERVATION AROUND ALL LAKES AND RIVERS.

PARCELS INDICATED THUS :

PATENTED MINING RIGHTS & SURFACE RIGHTS.
—"— SURFACE RIGHTS ONLY

PLAN NO. M.1917

DEPARTMENT OF MINES

— ONTARIO —

1917

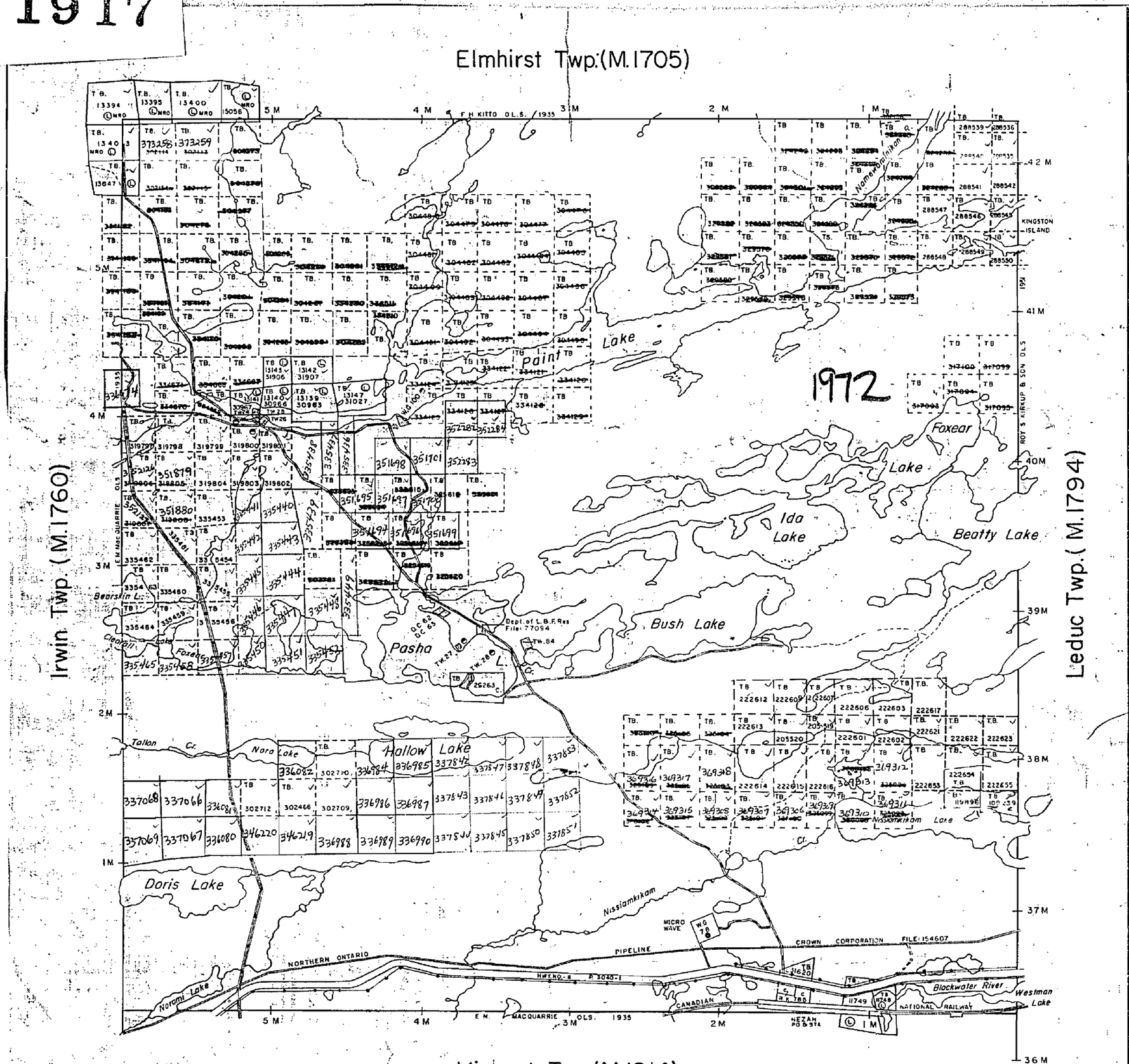

THE TOWNSHIP
OF

WALTERS

DISTRICT OF
THUNDER BAY

THUNDER BAY
MINING DIVISION

SCALE: 1-INCH 40 CHAINS

LEGEND

PATENTED LAND	(P)
CROWN LAND SALE	C.S
LEASES	(L)
LOCATED LAND	Loc.
LICENSE OF OCCUPATION	L.O.
MINING RIGHTS ONLY	M.R.O
SURFACE RIGHTS ONLY	S.R.O.
ROADS	
IMPROVED ROADS	
KING'S HIGHWAYS	
RAILWAYS	
POWER LINES	
MARSH OR MUSKEG	
MINES	
CANCELLED	C.

NOTES

400 SURFACE RIGHTS RESERVATION AROUND ALL LAKES AND RIVERS.

PARCELS INDICATED THUS.

PATENTED MINING RIGHTS & SURFACE RIGHTS.
—"— SURFACE RIGHTS ONLY

PLAN NO. M.1917

ONTARIO
DEPARTMENT OF MINES
AND NORTHERN AFFAIRS

1917

Elmhirst Twp.(M.1705)

Irwin Twp. (M.1760)

Leduc Twp.(M.1794)

Vincent Twp.(M.1914)

1974

THE TOWNSHIP
OF

WALTERS

DISTRICT OF
THUNDER BAY

THUNDER BAY
MINING DIVISION

SCALE: 1-INCH - 40 CHAINS

LEGEND

PATENTED LAND	(P)
CROWN LAND SALE	C.S
LEASES	(L)
LOCATED LAND	Loc.
LICENSE OF OCCUPATION	L.O.
MINING RIGHTS ONLY	M.R.O
SURFACE RIGHTS ONLY	S.R.O.
ROADS	
IMPROVED ROADS	
KING'S HIGHWAYS	
RAILWAYS	
POWER LINES	
MARSH OR MUSKEG	
MINES	
CANCELLED	

NOTES

400' SURFACE RIGHTS RESERVATION AROUND ALL LAKES AND RIVERS

PARCELS INDICATED THUS :

PATENTED MINING RIGHTS & SURFACE RIGHTS
—"— SURFACE RIGHTS ONLY

DATE OF ISSUE
SEP 27 1974

PLAN NO. M. 1917

ONTARIO
MINISTRY OF NATURAL RESOURCES
SURVEYS AND MAPPING BRANCH

1917

Elmhirst Twp.(M.1705)

Irwin Twp. (M.1760)

Leduc Twp.(M.1794)

Vincent Twp.(M.1914)

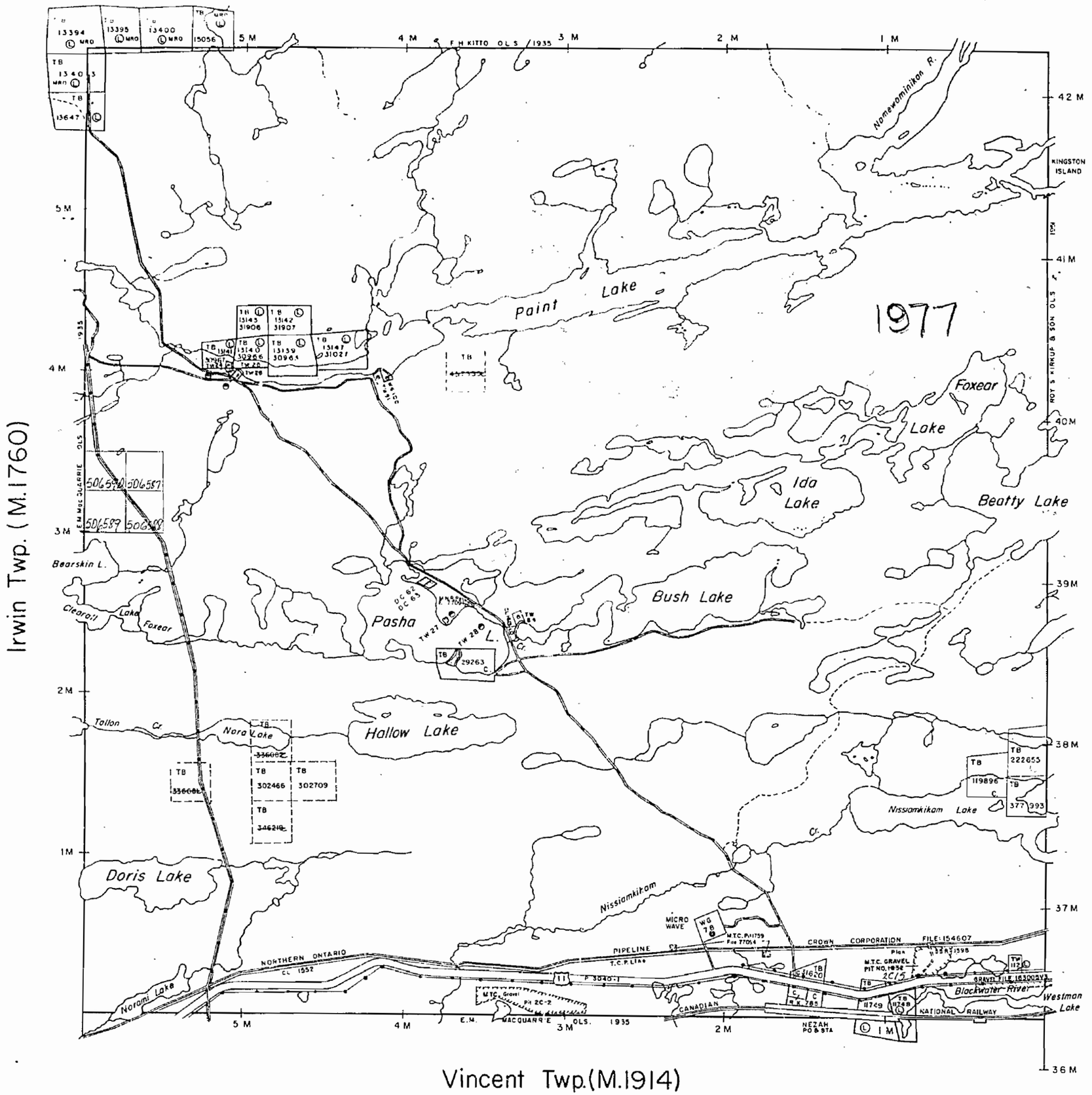

THE TOWNSHIP
OF

WALTERS

DISTRICT OF
THUNDER BAY

THUNDER BAY
MINING DIVISION

SCALE: 1-INCH = 40 CHAINS

LEGEND

PATENTED LAND	(P)
CROWN LAND SALE	C.S.
LEASES	(L)
LOCATED LAND	Loc.
LICENSE OF OCCUPATION	L.O.
MINING RIGHTS ONLY	M.R.O.
SURFACE RIGHTS ONLY	S.R.O.
ROADS	
IMPROVED ROADS	
KING'S HIGHWAYS	
RAILWAYS	
POWER LINES	
MARSH OR MUSKEG	
MINES	
CANCELLED	C.

NOTES

400' surface rights reservation along the shores of all lakes and rivers.

PARCELS INDICATED THUS :

- PATENTED MINING RIGHTS & SURFACE RIGHTS
- SURFACE RIGHTS ONLY

January 28, 1977

NIPIGON DISTRICT

PLAN NO. M.1917

ONTARIO
MINISTRY OF NATURAL RESOURCES
SURVEYS AND MAPPING BRANCH

Elmhirst Twp.(G - 162)

Irwin Twp. (G - 194)

Leduc Twp. (G - 169)

Vincent Twp.(G - 163)



THE INFORMATION THAT APPEARS ON THIS MAP HAS BEEN COMPILED FROM VARIOUS SOURCES. AND ACCURACY IS NOT GUARANTEED. THOSE WISHING TO STAKE MINING CLAIMS SHOULD CONSULT WITH THE MINING RECORDER, MINISTRY OF NORTHERN DEVELOPMENT AND MINES. FOR ADDITIONAL INFORMATION ON THE STATUS OF THE LANDS SHOWN HEREON.

AREAS WITHDRAWN FROM DISPOSITION

S.R. – SURFACE RIGHTS M.R. – MINING RIGHTS

Disposition	Order No.	Date	Disposition	File
(P) M.N.R. PET.				77094
(S) EC 36/80	W.14/80	8.4.82		69528
(S) SEC. 36	[illegible]			
SEC 36	W.N.W.R. W-07/90	[illegible]		

RS PEND SEC 35B MINING ACT

RECEIVED
THUNDER BAY
MINING DIVISION
'93 MAR 12 PM 12 17

THE SURFACE RIGHTS LYING WITHIN 40.25 m OF THE CENTER LINE OF THE TRANS CANADA PIPELINE RIGHT OF WAY ARE WITHDRAWN FROM STAKING OUT PROSPECTING, SALE OR LEASE BY ORDER W-01/91/01 DATED SEPT. 20, 1991. SECTION 112 OF THE NATIONAL ENERGY ACT APPLIES TO THIS AREA

LEGEND

PATENTED LAND	(P)
CROWN LAND SALE	C.S.
LEASES	(L)
LOCATED LAND	Loc.
LICENSE OF OCCUPATION	L.O.
MINING RIGHTS ONLY	M.R.O.
SURFACE RIGHTS ONLY	S.R.O.
ROADS	
IMPROVED ROADS	
KING'S HIGHWAYS	
RAILWAYS	
POWER LINES	
MARSH OR MUSKEG	
MINES	
CANCELLED	C.
PATENT, SURFACE & MINING RIGHTS	
SURFACE RIGHTS ONLY	

AND LAND USE PERMITS FOR COMMERCIAL TOURIST OUTPOST CAMPS &

SCALE: 1 INCH = 40 CHAINS

FEET 0 1000 2000 4000 6000 8000

METRES 0 200 1000 (1 KM) 2000 (2 KM)

TOWNSHIP OF

WALTERS

M.N.R. ADMINISTRATIVE DISTRICT

NIPIGON

MINING DIVISION

THUNDER BAY

LAND TITLES / REGISTRY DIVISION

THUNDER BAY

Ontario Ministry of Natural Resources — Land Management Branch

FEBRUARY 2, 1988

February, 1981

March 2, '98

G-171

Elmhurst Twp.(G - 162)

Irwin Twp. (G - 164)

Leduc Twp.(G - 169)

Vincent Twp.(G - 163)

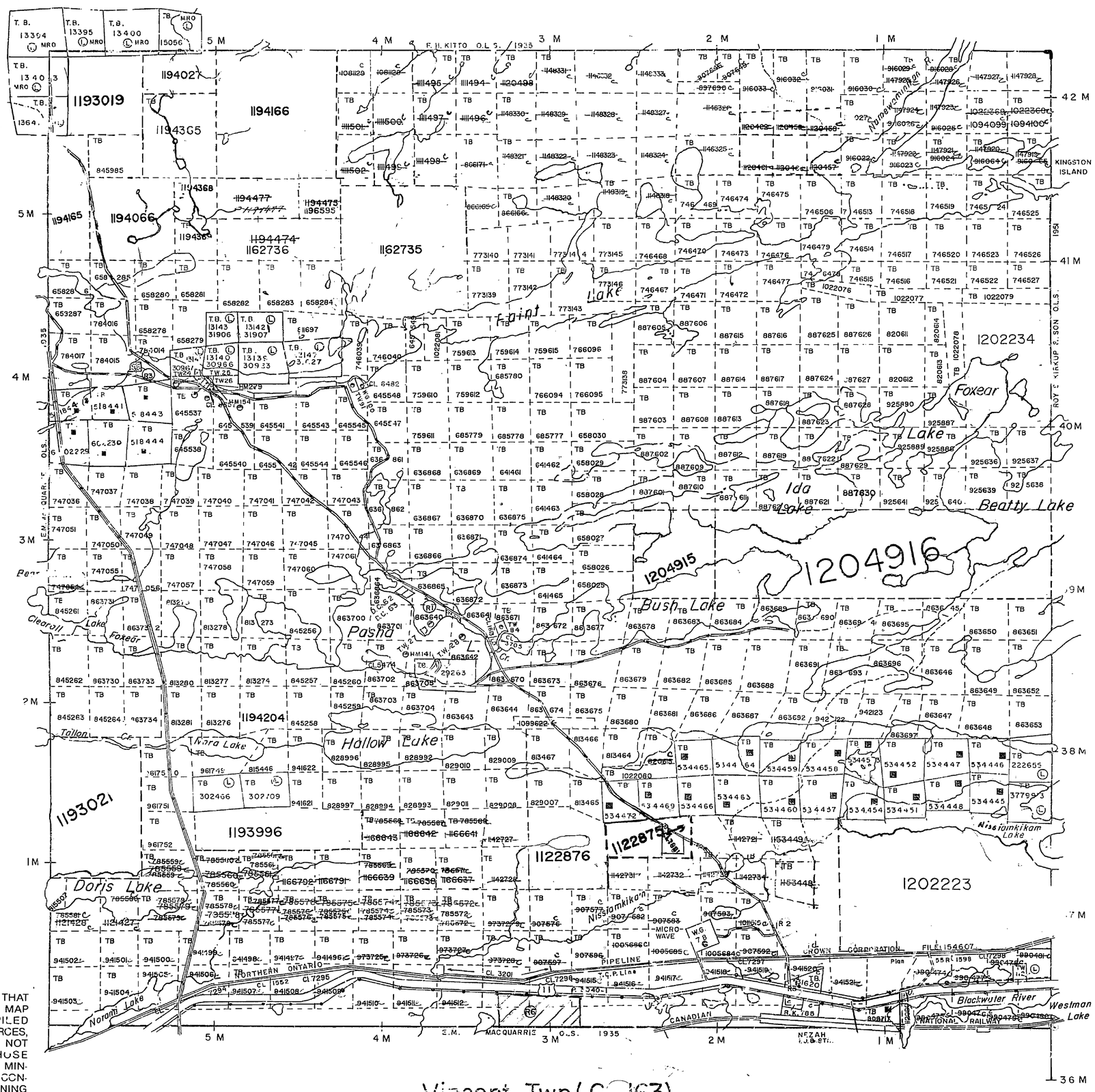

THE INFORMATION THAT APPEARS ON THIS MAP HAS BEEN COMPILED FROM VARIOUS SOURCES, AND ACCURACY IS NOT GUARANTEED. THOSE WISHING TO STAKE MINING CLAIMS SHOULD CONSULT WITH THE MINING RECORDER, MINISTRY OF NORTHERN DEVELOPMENT AND MINES. FOR ADDITIONAL INFORMATION ON THE STATUS OF THE LANDS SHOWN HEREON.

AREAS WITHDRAWN FROM DISPOSITION

S.R — SURFACE RIGHTS M.R. —MINING RIGHTS

	Description	Order No.	Date	Disposition	File
R1	M.N.R. RES.				77094
R3	SEC. 36/80 W 14/82 REOPENED ORDER NO.O TB 5/95 NWR	P.W.82		S.R.O.	188528
R4	~~SEC. 36~~ ~~W.N.C.R. 23/84~~			~~S.R.O.~~	
R 2	SEC.36	W.N.W.R. W-07/90.	02.06/90	S.R.O.	GJ71
R5	PEND. SEC 31B MINING ACT				
R6	SURFACE RIGHTS WITHDRAWN FROM STAKING BY ORDER NO.W-TB-54/93 93/09/22				

THE SURFACE RIGHTS LYING WITHIN 40.25 m. OF THE CENTER-LINE OF THE TRANS CANADA PIPELINE RIGHT-OF-WAY ARE WITHDRAWN FROM STAKING OUT PROSPECTING, SALE OR LEASE BY ORDER W-01/91/ONT. DATED SEPT. 20, 1991. SECTION 112 OF THE NATIONAL ENERGY ACT APPLIES TO THIS AREA

LEGEND

PATENTED LAND	P
CROWN LAND SALE	C.S.
LEASES	L
LOCATED LAND	Loc.
LICENSE OF OCCUPATION	L.O.
MINING RIGHTS ONLY	M.R.O.
SURFACE RIGHTS ONLY	S.R.O.
ROADS	
IMPROVED ROADS	
KING'S HIGHWAYS	
RAILWAYS	
POWER LINES	
MARSH OR MUSKEG	
MINES	
CANCELLED	C.
PATENT, SURFACE & MINING RIGHTS	
" , SURFACE RIGHTS ONLY	
LAND USE PERMITS FOR COMMERCIAL TOURISM, OUTPOST CAMPS	

SCALE: 1 INCH = 40 CHAINS

FEET 0 1000 2000 4000 6000 8000

METRES 0 200 1000 2000 (1 KM) (2 KM)

TOWNSHIP OF

WALTERS

M.N.R. ADMINISTRATIVE DISTRICT

NIPIGON

MINING DIVISION

THUNDER BAY

LAND TITLES / REGISTRY DIVISION

THUNDER BAY

Ministry of Natural Resources — Land Management Branch

Ontario

FEBRUARY 16, 1988.

February , 1981

March 21/88

G-171

Out of Service Nov. 07/95 (A)

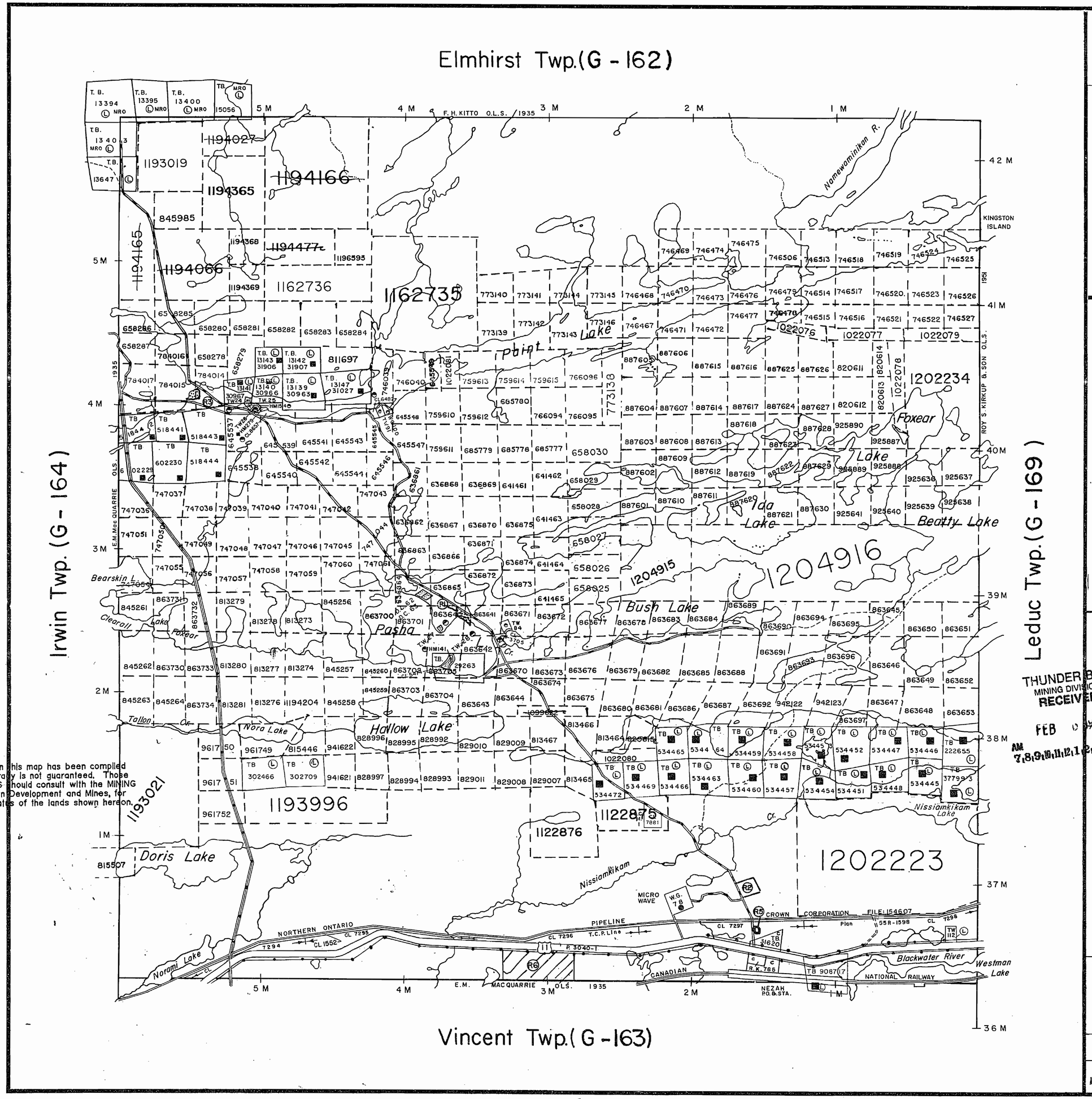

pears on this map has been compiled
d accuracy is not guaranteed. Those
CLAIMS should consult with the MINING
Northern Development and Mines, for
the states of the lands shown hereon.

AREAS WITHDRAWN FROM DISPOSITION

S.R. – SURFACE RIGHTS M.R. – MINING RIGHTS

Description	Order No.	Date	Disposition	File

(R1) MNR RESERVE. File 77094

(R2) SURFACE RIGHTS ONLY WITHDRAWN FROM STAKING ORDER W07/90 COMMUNICATION TOWER SITE FOR DOMTAR INC DATED 02/06/90

(R3) SURFACE RIGHTS ONLY WITHDRAWN FROM STAKING. SECTION 35/80. ORDER W-14/92 WASTE DISPOSAL SITE. DATED 08/11/82. FILE 188528

(R5) SURFACE RIGHTS ONLY WITHDRAWN FROM STAKING. SECTION 31(b). DATED 02/06/91. INTERCONNECT BASE STATION.

(R6) SURFACE RIGHTS ONLY WITHDRAWN FROM STAKING. ORDER W-TB-54/93 DATED 09/22/93. WASTE DISPOSAL SITE.

THE SURFACE RIGHTS LYING WITHIN 40.25 m. OF THE CENTER-LINE OF THE TRANS-CANADA PIPELINE RIGHT-OF-WAY ARE WITHDRAWN FROM STAKING OUT, PROSPECTING, SALE OR LEASE BY ORDER W-01/91 ONT DATED SEPT. 20/91. SECTION 112 OF THE NATIONAL ENERGY ACT APPLIES TO THIS AREA.

LEGEND

PATENTED LAND	(P)
CROWN LAND SALE	C.S.
LEASES	(L)
LOCATED LAND	Loc.
LICENSE OF OCCUPATION	L.O.
MINING RIGHTS ONLY	M.R.O.
SURFACE RIGHTS ONLY	S.R.O.
ROADS	
IMPROVED ROADS	
KING'S HIGHWAYS	
RAILWAYS	
POWER LINES	
MARSH OR MUSKEG	
MINES	
CANCELLED	C.

PATENT, SURFACE & MINING RIGHTS ●
" , SURFACE RIGHTS ONLY ◓
LAND USE PERMITS FOR COMMERCIAL TOURISM, OUTPOST CAMPS

SCALE: 1 INCH = 40 CHAINS

FEET 0 1000 2000 4000 6000 8000
METRES 0 200 1000 (1 KM) 2000 (2 KM)

THUNDER BAY MINING DIVISION RECEIVED FEB 0 1996 AM 7,8,9,10,11,12,1,2,3,4,5,6 PM

TOWNSHIP OF

WALTERS

M.N.R. ADMINISTRATIVE DISTRICT

NIPIGON

MINING DIVISION

THUNDER BAY

LAND TITLES / REGISTRY DIVISION

THUNDER BAY

Ontario Ministry of Natural Resources Land Management Branch

February, 1981

In Service Nov. 07/95. (LA)

G-171

1917

WALTERS

NIPIGON PROVINCIAL FOREST
DISTRICT OF THUNDER BAY

Scale -40 Chains = 1 Inch

ELMHIRST

1944

WALTERS

212

VINCENT

912

Parcels Marked (L) Under Lease

Parcels Marked L.O. License of Occupation

Parcels Marked C. Surveyed Claims - Cancelled

DEPARTMENT OF MINES
PROVINCIAL GOVERNMENT
TORONTO, ONTARIO
1 NOVEMBER 1940

Elmhirst Twp. (G - 162)

Irwin Twp. (G - 164)

Leduc Twp. (G - 169)

Vincent Twp. (G - 163)



AREAS WITHDRAWN FROM DISPOSITION

S.R. — SURFACE RIGHTS · M.R. — MINING RIGHTS

	Description	Order No.	Date	Disposition	File
M1	M.N.R. RES.				77034

SAND & GRAVEL

- P1 M.T.C. GRAVEL PIT 2c-40 File 160706
- P2 " " 2c-15
- P3 " " 2c-2
- P4 " " 1759
- P5 GRAVEL FILE 163005 vol.3

R3 S.+M RIGHTS WITHDRAWN see Armstrong Landrall.

LEGEND

PATENTED LAND	P
CROWN LAND SALE	C.S.
LEASES	L
LOCATED LAND	Loc.
LICENSE OF OCCUPATION	L.O.
MINING RIGHTS ONLY	M.R.O.
SURFACE RIGHTS ONLY	S.R.O.
ROADS	
IMPROVED ROADS	
KING'S HIGHWAYS	
RAILWAYS	
POWER LINES	
MARSH OR MUSKEG	
MINES	
CANCELLED	C.
PATENT, SURFACE & MINING RIGHTS	
" , SURFACE RIGHTS ONLY	

R2 S.R. WITHDRAWN — see Armstrong Landrall

SCALE: 1 INCH = 40 CHAINS

FEET 0 1000 2000 4000 6000 8000

METRES 0 200 1000 (1 KM) 2000 (2 KM)

TOWNSHIP OF

WALTERS

M.N.R. ADMINISTRATIVE DISTRICT

NIPIGON (Geraldton)

MINING DIVISION

THUNDER BAY

LAND TITLES / REGISTRY DIVISION

THUNDER BAY

Ministry of Natural Resources — Land Management Branch — Ontario

February, 1981

G-171

Elmhirst Twp.(G - 162)

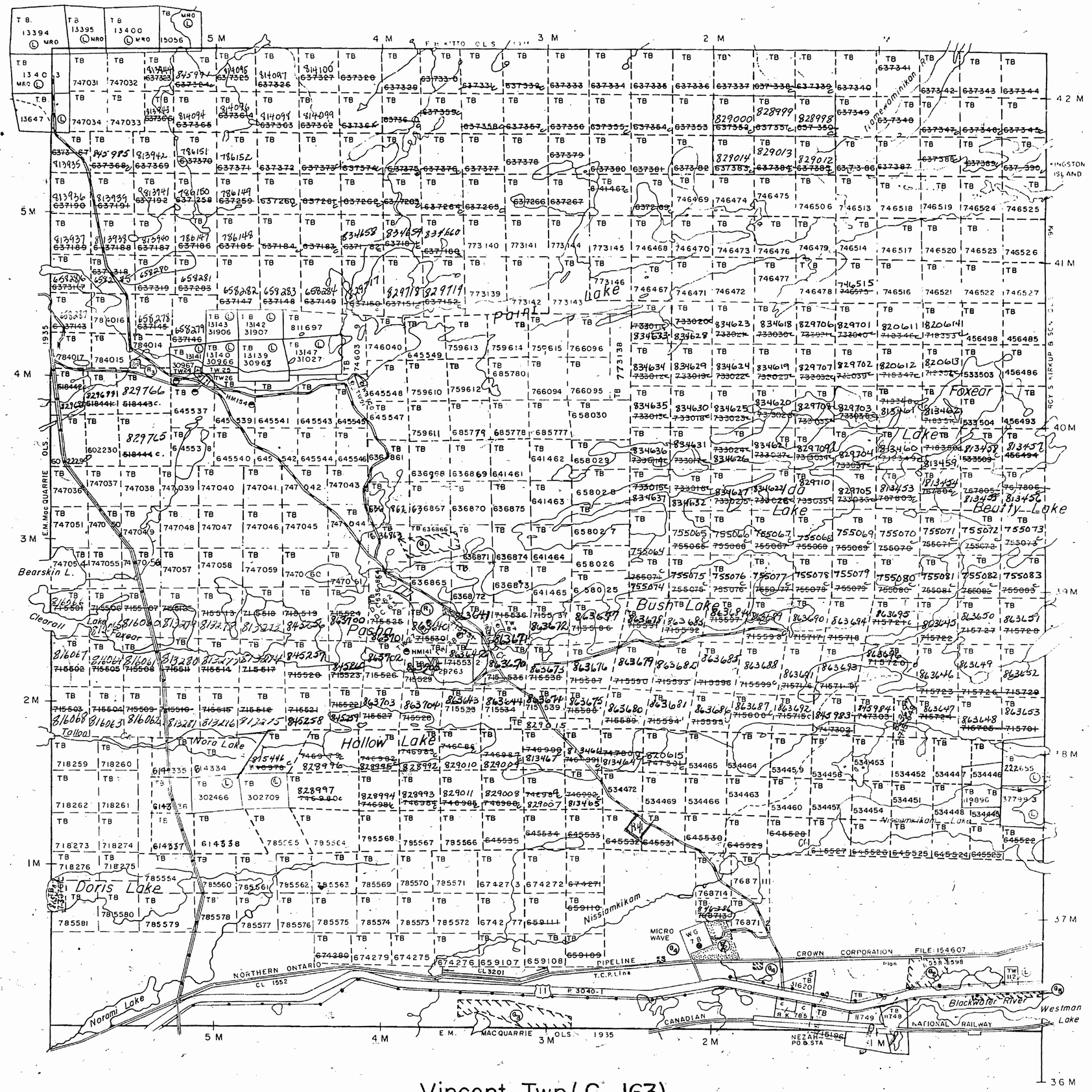

AREAS WITHDRAWN FROM DISPOSITION

S.R. – SURFACE RIGHTS M.R. – MINING RIGHTS

	Description	Order No.	Date	Disposition	File
R1	M.N.R. RES.				77094
R2	SEC. 36/80 ONCR 21/84	W.5/82	5/8/82	S.R.&M.R.	187871
R3	SEC. 36/80	W.14/82	8/11/82	S.R.	188528
R4	SEC 36/80	WNCR 23/84		DFL.	

SAND & GRAVEL

- G1 MTC. GRAVEL PIT 2C-40 File 160706
- G2 " " " 2C-15
- G3 " " " 2C-2
- G4 " " " 1759
- G5 GRAVEL File 163005 vol. 3

LEGEND

PATENTED LAND	
CROWN LAND SALE	
LEASES	
LOCATED LAND	
LICENSE OF OCCUPATION	L.O
MINING RIGHTS ONLY	M.R.O
SURFACE RIGHTS ONLY	S.R.O
ROADS	
IMPROVED ROADS	
KING'S HIGHWAYS	
RAILWAYS	
POWER LINES	
MARSH OR MUSKEG	
MINES	
CANCELLED	
PATENT, SURFACE & MINING RIGHTS	
SURFACE RIGHTS ONLY	

THUNDER BAY MINING DIVISION RECEIVED OCT 28 1985 AM 7|8|9|10|11|12|1|2|3|4|5|6

SCALE: 1 INCH = 40 CHAINS

FEET 0 1000 2000 4000 6000 8000

METRES 0 200 1000 2000 (1 KM) (2 KM)

TOWNSHIP OF

WALTERS

M.N.R. ADMINISTRATIVE DISTRICT

NIPIGON

MINING DIVISION

THUNDER BAY

LAND TITLES / REGISTRY DIVISION

THUNDER BAY

Ontario Ministry of Natural Resources — Land Management Branch

AUGUST 21, 1984

February, 198

G-171

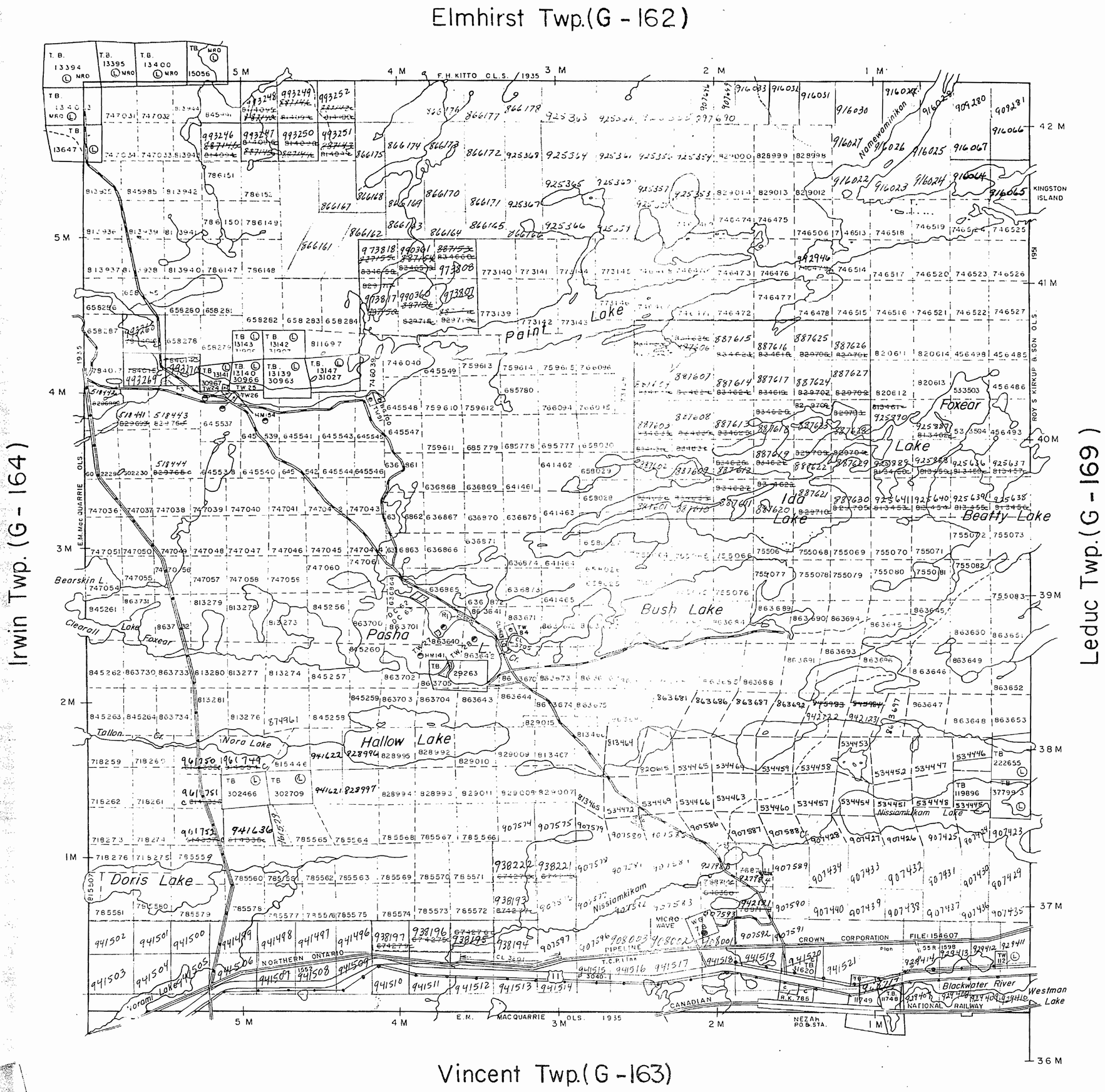

AREAS WITHDRAWN FROM DISPOSITION

S.R. -- SURFACE RIGHTS M.R. -- MINING RIGHTS

	Description	Order No.	Date	Disposition	File
R1	M.N.R. RES				77094
R3	SEC. 31/80	W 14/9	9/11/81	S.R.	695[illegible]
R4	SEC. 36/80	W.N.S.R. 23/84		S.R.	

RECEIVED
MAY - 7 1987
AM PM
7 8 9 10 11 12 1 2 3 4 5 6

LEGEND

PATENTED LAND	Ⓟ
CROWN LAND SALE	C.S.
LEASES	Ⓛ
LOCATED LAND	Loc.
LICENSE OF OCCUPATION	L.O.
MINING RIGHTS ONLY	M.R.O.
SURFACE RIGHTS ONLY	S.R.O.
ROADS	
IMPROVED ROADS	
KING'S HIGHWAYS	
RAILWAYS	
POWER LINES	
MARSH OR MUSKEG	
MINES	
CANCELLED	C
PATENT, SURFACE & MINING RIGHTS	
" , SURFACE RIGHTS ONLY	

SCALE: 1 INCH = 40 CHAINS

FEET 0 1000 2000 4000 6000 8000

METRES 0 200 1000 (1 KM) 2000 (2 KM)

TOWNSHIP OF

WALTERS

M.N.R. ADMINISTRATIVE DISTRICT

NIPIGON

MINING DIVISION & GERALDTON

THUNDER BAY

LAND TITLES / REGISTRY DIVISION

THUNDER BAY

Ministry of Natural Resources — Land Management Branch

Ontario

December 10, 1985.

February, 1981

G-171



AREAS WITHDRAWN FROM DISPOSITION

S.R. — SURFACE RIGHTS M.R. — MINING RIGHTS

	Description	Order No.	Date	Disposition	File
R1	M.N.R. RES.				77094
R3	SEC 36/80	W 14/32	8/1/82	S.R.O.	88528
R4	SEC. 36	W.N.C.R. 23/84		S.R.O	

LEGEND

PATENTED LAND	P
CROWN LAND SALE	C.S.
LEASES	L
LOCATED LAND	Loc.
LICENSE OF OCCUPATION	L.O.
MINING RIGHTS ONLY	M.R.O.
SURFACE RIGHTS ONLY	S.R.O.
ROADS	
IMPROVED ROADS	
KING'S HIGHWAYS	
RAILWAYS	
POWER LINES	
MARSH OR MUSKEG	
MINES	
CANCELLED	C.
PATENT, SURFACE & MINING RIGHTS	
" , SURFACE RIGHTS ONLY	

SCALE: 1 INCH = 40 CHAINS

FEET 0 1000 2000 4000 6000 8000

METRES 0 200 1000 (1 KM) 2000 (2 KM)

TOWNSHIP OF

WALTERS

M.N.R. ADMINISTRATIVE DISTRICT

NIPIGON

MINING DIVISION

THUNDER BAY

LAND TITLES / REGISTRY DIVISION

THUNDER BAY

Ministry of Natural Resources — Land Management Branch

Ontario

February, 1981

March 21/88

G-171

- 111 2 29

Elmhirst Twp.(G - 162)

Irwin Twp. (G - 164)

Leduc Twp.(G - 169)

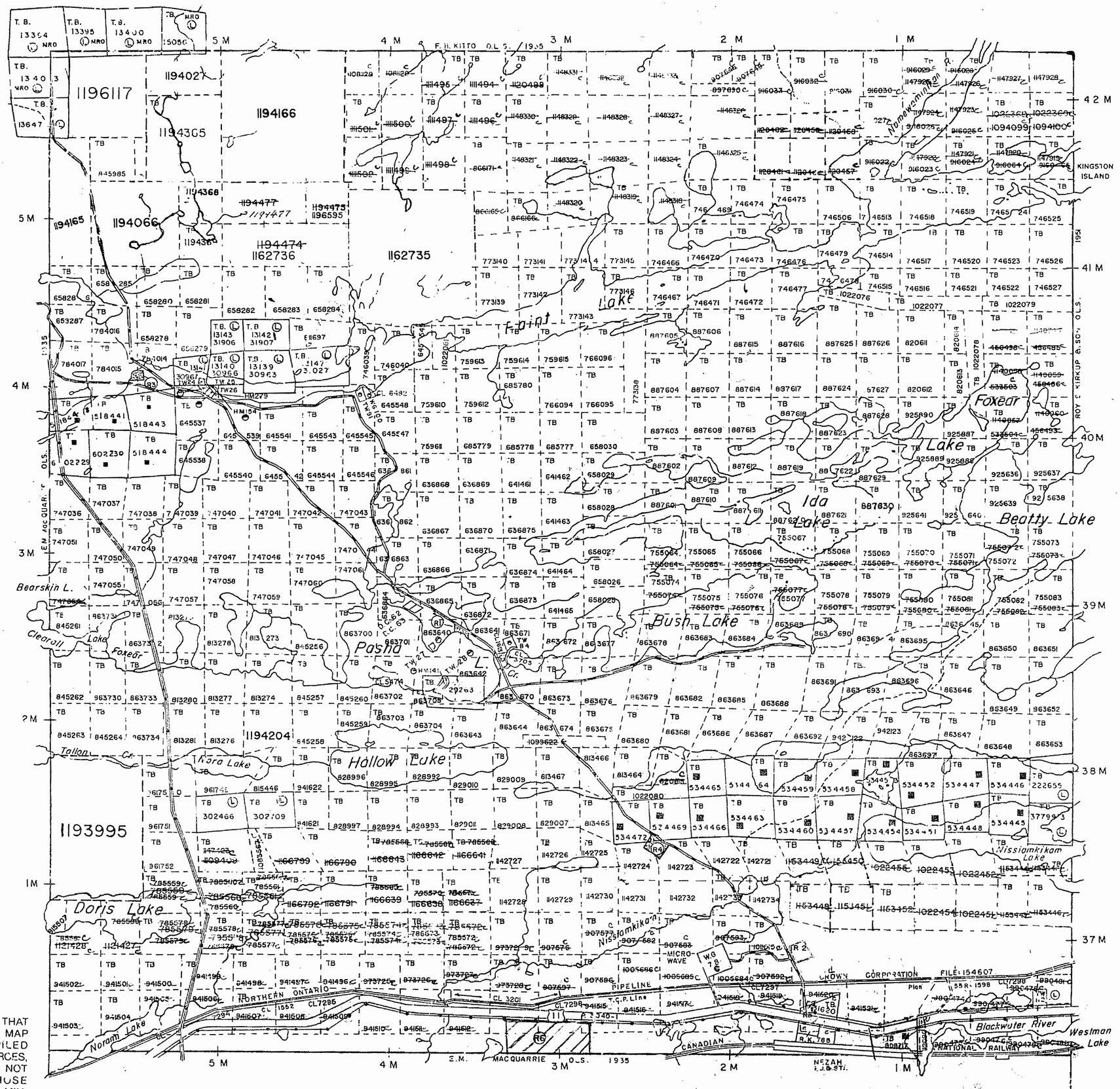

Vincent Twp.(G-163)

E INFORMATION THAT PEARS ON THIS MAP S BEEN COMPILED OM VARIOUS SOURCES, D ACCURACY IS NOT ARANTEED. THOSE SHING TO STAKE MIN- CLAIMS SHOULD CON- T WITH THE MINING CORDER, MINISTRY OF RTHERN DEVELOP- NT AND MINES. FOR AD- IONAL INFORMATION THE STATUS OF THE DS SHOWN HEREON.

AREAS WITHDRAWN FROM DISPOSITION

S.R — SURFACE RIGHTS M.R. —MINING RIGHTS

	Description	Order No.	Date	Disposition	File
R1	M.N.R. RES.				77094
R3	SEC. 36/80	W 14/82	8.11/82		188026
R4	SEC. 36	W.N.C.R. 23/84		S.R.O.	
R 2	SEC.36	W.N.W.R. W-07/90	02.06/90	S.R.O.	GJ?!
R5	PEND SEC 31B MINING ACT				
R6	SURFACE RIGHTS WITHDRAWN FROM STAKING BY ORDER NO.W-TB-64/93 93/09/22				

THE SURFACE RIGHTS LYING WITHIN 40.25 m. OF THE CENTER LINE OF THE TRANS CANADA PIPELINE RIGHT-OF WAY ARE WITHDRAWN FROM STAKING OUT PROSPECTING, SALE OR LEASE BY ORDER W-01/91/ONT. DATED SEPT. 20, 1991. SECTION 112 OF THE NATIONAL ENERGY ACT APPLIES TO THIS AREA

LEGEND

PATENTED LAND	P
CROWN LAND SALE	C.S.
LEASES	L
LOCATED LAND	Loc.
LICENSE OF OCCUPATION	L.O.
MINING RIGHTS ONLY	M.R.O.
SURFACE RIGHTS ONLY	S.R.O.
ROADS	
IMPROVED ROADS	
KING'S HIGHWAYS	
RAILWAYS	
POWER LINES	
MARSH OR MUSKEG	
MINES	
CANCELLED	C.
PATENT, SURFACE & MINING RIGHTS	
" , SURFACE RIGHTS ONLY	

LAND USE PERMITS FOR COMMERCIAL TOURISM,OUTPOST CAMPS &

SCALE: 1 INCH = 40 CHAINS

FEET 0 1000 2000 4000 6000 8000

METRES 0 200 1000 2000 (1 KM) (2 KM)

TOWNSHIP OF

WALTERS

M.N.R. ADMINISTRATIVE DISTRICT

NIPIGON

MINING DIVISION

THUNDER BAY

LAND TITLES / REGISTRY DIVISION

THUNDER BAY

Ministry of Natural Resources — Land Management Branch

Ontario

FEBRUARY 16, 1988

February, 1981

March 21/88

G-171

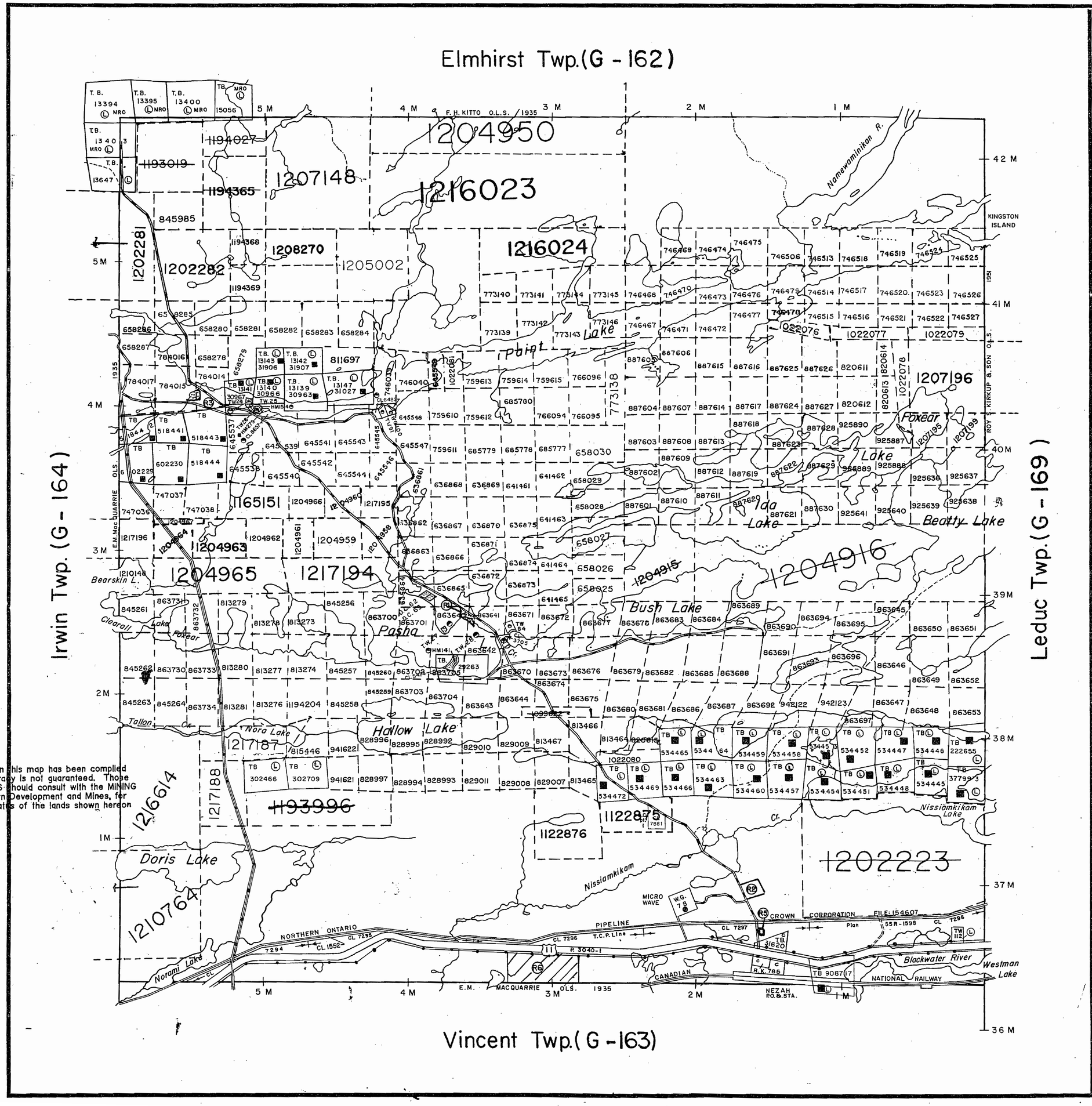

appears on this map has been compiled
s and accuracy is not guaranteed. Those
NG CLAIMS should consult with the MINING
of Northern Development and Mines, for
n on the states of the lands shown hereon

SSUE
997
CORDING
OBURY

AREAS WITHDRAWN FROM DISPOSITION

S.R. – SURFACE RIGHTS M.R. – MINING RIGHTS

Description	Order No.	Date	Disposition	File

(R1) MNR RESERVE. File 77094

(R2) SURFACE RIGHTS ONLY WITHDRAWN FROM STAKING ORDER W07/90 COMMUNICATION TOWER SITE FOR DOMTAR INC DATED 02/06/90

(R3) SURFACE RIGHTS ONLY WITHDRAWN FROM STAKING. SECTION 35/80. ORDER W-14/92 WASTE DISPOSAL SITE. DATED 08/11/82. FILE 188528

(R5) SURFACE RIGHTS ONLY WITHDRAWN FROM STAKING. SECTION 31(b). DATED 02/06/91. INTERCONNECT BASE STATION.

(R6) SURFACE RIGHTS ONLY WITHDRAWN FROM STAKING. ORDER W-TB-54/93 DATED 09/22/93. WASTE DISPOSAL SITE.

THE SURFACE RIGHTS LYING WITHIN 40.25 m. OF THE CENTER-LINE OF THE TRANS-CANADA PIPELINE RIGHT-OF-WAY ARE WITHDRAWN FROM STAKING OUT, PROSPECTING, SALE OR LEASE BY ORDER W-01/91 ONT DATED SEPT. 20/91. SECTION 112 OF THE NATIONAL ENERGY ACT APPLIES TO THIS AREA.

LEGEND

PATENTED LAND	Ⓟ
CROWN LAND SALE	C.S.
LEASES	■ Ⓛ
LOCATED LAND	Loc.
LICENSE OF OCCUPATION	L.O.
MINING RIGHTS ONLY	M.R.O.
SURFACE RIGHTS ONLY	S.R.O.
ROADS	
IMPROVED ROADS	
KING'S HIGHWAYS	
RAILWAYS	
POWER LINES	
MARSH OR MUSKEG	
MINES	
CANCELLED	C.
PATENT, SURFACE & MINING RIGHTS	●
" , SURFACE RIGHTS ONLY	◓
LAND USE PERMITS FOR COMMERCIAL TOURISM, OUTPOST CAMPS	✓

SCALE: 1 INCH = 40 CHAINS

FEET 0 1000 2000 4000 6000 8000

METRES 0 200 1000 (1 KM) 2000 (2 KM)

TOWNSHIP OF

WALTERS

M.N.R. ADMINISTRATIVE DISTRICT

NIPIGON

MINING DIVISION

THUNDER BAY

LAND TITLES / REGISTRY DIVISION

THUNDER BAY

Ontario Ministry of Natural Resources Land Management Branch

February, 1981

In Service Nov. 07/95. (LA)

G-171

Elmhirst Twp.(G - 162)

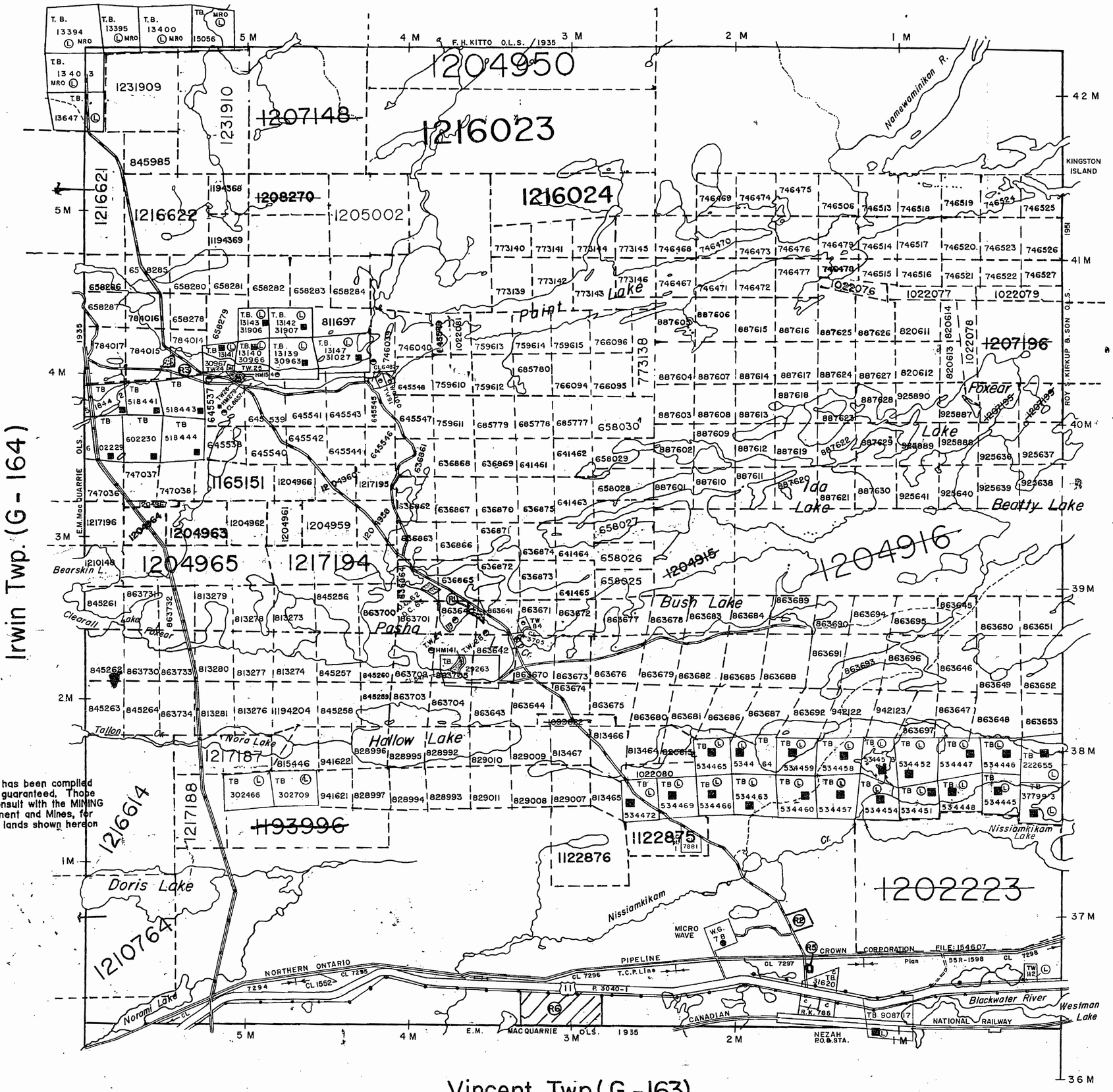
F.H. KITTO O.L.S. 1935
1204950
1216023
1207148
1231909
1231910
1216621
1216622
1205002
1216024
845985
1194368
1208270
1194369
Namewaminikan R.
KINGSTON ISLAND
Lake Point
Foxear Lake
Ida Lake
Beatty Lake
Bush Lake
Pasha
Hollow Lake
Nora Lake
Clearail Lake
Bearskin L.
Tallon Cr.
Doris Lake
Nissiamkikam
Nissiamkikam Lake
Blackwater River
Westman Lake
Norami Lake
Cr.
1207196
1204916
1204915
1204965
1217194
1204963
1217195
1204966
1204962
1204959
1165151
1217196
1210148
1217187
1217188
1193996
1216614
1122875
1122876
1202223
1210764
811697
815446
941622
941621
828997
828994
828993
829011
829008
829007
813465
813467
829010
829009
828996
828995
828992
813466
813464
942122
942123
1022076
1022077
1022079
1022080
1022078
746040
759613
759614
759615
766096
759610
759612
766094
766095
685780
773138
773139
773140
773141
773144
773145
773142
773143
773146
746468
746469
746470
746471
746472
746473
746474
746475
746476
746477
746478
746479
746506
746513
746514
746515
746516
746517
746518
746519
746520
746521
746522
746523
746524
746525
746526
746527
887606
887605
887615
887616
887625
887626
820611
820612
820613
820614
887604
887607
887614
887617
887624
887627
887618
887628
925890
887603
887608
887613
887623
925887
887609
887602
887612
887619
887622
887629
925888
925636
925637
887611
887610
887601
887621
887630
925641
925640
925639
925638
658030
658029
658028
658027
658026
658025
641462
641461
641463
641464
641465
636868
636869
636867
636870
636875
636866
636874
636872
636873
636665
636863
636862
636687
759611
685779
685778
685777
645547
645546
645545
645544
645543
645542
645541
645540
645539
645538
645537
645548
658279
658278
658280
658281
658282
658283
658284
658286
658285
784016
784014
784017
784015
518441
518443
518444
602230
602229
747037
747038
747035
1217196
1204964
1204961
1204958
1204960
536962
536961
536964
536963
536966
536965
536967
863730
863733
863732
863731
863737
863736
863735
863734
863700
863701
863702
863703
863704
863705
863706
863707
863708
863709
863710
863711
863712
863713
863714
863715
863716
863717
863718
863719
863720
863721
863722
863723
863724
863725
863726
863727
863728
863729
863642
863643
863644
863645
863646
863647
863648
863649
863650
863651
863652
863653
863654
863655
863656
863657
863658
863659
863660
863661
863662
863663
863664
863665
863666
863667
863668
863669
863670
863671
863672
863673
863674
863675
863676
863677
863678
863679
863680
863681
863682
863683
863684
863685
863686
863687
863688
863689
863690
863691
863692
863693
863694
863695
863696
863697
813279
813278
813273
813280
813277
813274
813276
813281
845261
845256
845257
845260
845259
845258
845262
845263
845264
845265
845266
845267
845268
845269
845270
845271
845272
845273
845274
845275
845276
845277
845278
845279
845280
845281
845282
845283
845284
845285
845286
845287
845288
845289
845290
845291
845292
845293
845294
845295
845296
845297
845298
845299
845300
845301

Elmhirst Twp.(G - 162)

Irwin Twp. (G - 164)

Leduc Twp.(G - 169)

Vincent Twp.(G - 163)

Point Lake
Foxeor Lake
Ida Lake
Beatty Lake
Bush Lake
Posha Lake
Hallow Lake
Mora Lake
Doris Lake
Norom Lake
Bearskin L.
Clearoil Lake Forest
Tallon Cr.
Blackwater River
Wastman Lake
Kinton Island

AREAS WITHDRAWN FROM DISPOSITION

S.R. – SURFACE RIGHTS M.R. – MINING RIGHTS

Disposition	Order No.	Date	Disposition	File
(P) MNR 283				77255
(63) SEC 36 80	A 14193	R 2092	-	987109
(64) SEC 36	A 14193	R 2092	-	987109
(67) SEC 36	W.D.W.R. A-37790			

RS PENC SEC 39B MINING ACT

LEGEND

PATENTED LAND	(P)
CROWN LAND SALE	C.S.
LEASES	(L)
LOCATED LAND	Loc.
LICENSE OF OCCUPATION	L.O.
MINING RIGHTS ONLY	M.R.O.
SURFACE RIGHTS ONLY	S.R.O.
ROADS	
IMPROVED ROADS	
KING'S HIGHWAYS	
RAILWAYS	
POWER LINES	
MARSH OR MUSKEG	
MINES	
CANCELLED	C.

PATENT, SURFACE & MINING RIGHTS ..... (P)
" , SURFACE RIGHTS ONLY ..... (S)
AND USE PERMITS FOR COMMERCIAL TOURISM, OUTPOST CAMPS (V)

SCALE: 1 INCH = 40 CHAINS

FEET 0 1000 2000 4000 6000 8000
METRES 0 200 1000 (1 KM) 2000 (2 KM)

TOWNSHIP OF

WALTERS

M.N.R. ADMINISTRATIVE DISTRICT

NIPIGON

MINING DIVISION

THUNDER BAY

LAND TITLES / REGISTRY DIVISION

THUNDER BAY

Ontario Ministry of Natural Resources — Land Management Branch

FEBRUARY 9, 1988

February , 1981

March 2, 88

G-171

THE INFORMATION THAT APPEARS ON THIS MAP HAS BEEN COMPILED FROM VARIOUS SOURCES, AND ACCURACY IS NOT GUARANTEED. THOSE WISHING TO STAKE MINING CLAIMS SHOULD CONSULT WITH THE MINING RECORDER, MINISTRY OF NORTHERN DEVELOPMENT AND MINES. FOR ADDITIONAL INFORMATION ON THE STATUS OF THE LANDS SHOWN HEREON.

1917

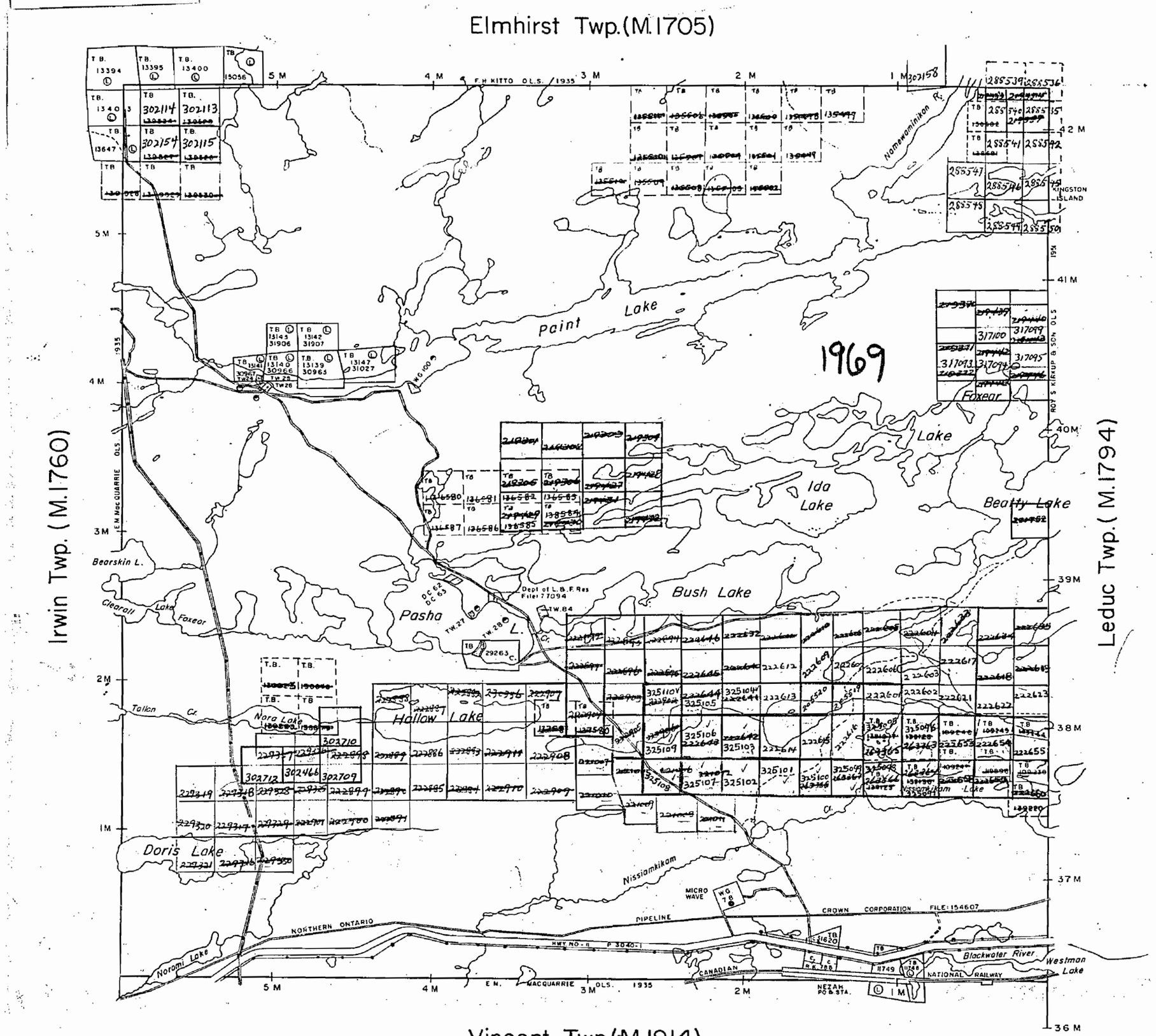

THE TOWNSHIP
OF

WALTERS

DISTRICT OF
THUNDER BAY

PORT ARTHUR
MINING DIVISION

SCALE: 1-INCH 40 CHAINS

LEGEND

PATENTED LAND	(P)
CROWN LAND SALE	C.S
LEASES	(L)
LOCATED LAND	Loc.
LICENSE OF OCCUPATION	L.O.
MINING RIGHTS ONLY	M.R.O
SURFACE RIGHTS ONLY	S.R.O.
ROADS	
IMPROVED ROADS	
KING'S HIGHWAYS	
RAILWAYS	
POWER LINES	
MARSH OR MUSKEG	
MINES	
CANCELLED	C.

NOTES

400 SURFACE RIGHTS RESERVATION AROUND ALL LAKES AND RIVERS.

PARCELS INDICATED THUS :

- PATENTED MINING RIGHTS & SURFACE RIGHTS.
- —"— SURFACE RIGHTS ONLY.

PLAN NO. M.1917

DEPARTMENT OF MINES
— ONTARIO —

Elmhirst Twp.(G - 162)

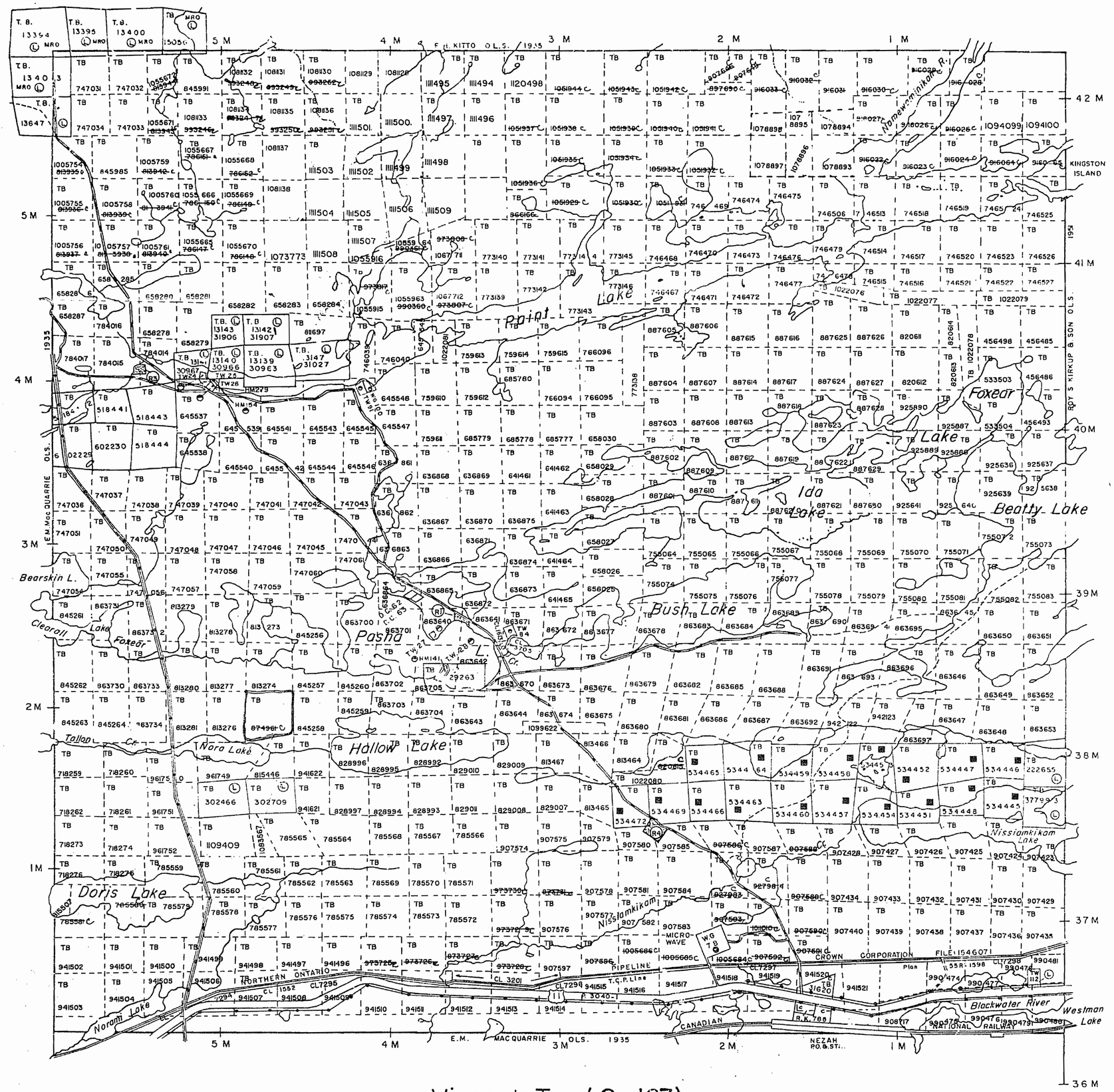

AREAS WITHDRAWN FROM DISPOSITION

S.R. – SURFACE RIGHTS M.R. – MINING RIGHTS

	Description	Order No.	Date	Disposition	File
(R1)	M.N.R. RES.				77094
(R3)	SEC. 36/80	W. 14/82	9/8/82	S.R.O.	486528
(R4)	SEC. 36	W.N.C.R. 23/84		S.R.O.	

RECEIVED
THUNDER BAY
MINING DIVISION
'89 SEP 18 PM 1 06

LEGEND

PATENTED LAND	(P)
CROWN LAND SALE	C.S.
LEASES	(L)
LOCATED LAND	Loc.
LICENSE OF OCCUPATION	L.O.
MINING RIGHTS ONLY	M.R.O.
SURFACE RIGHTS ONLY	S.R.O.
ROADS	
IMPROVED ROADS	
KING'S HIGHWAYS	
RAILWAYS	
POWER LINES	
MARSH OR MUSKEG	
MINES	
CANCELLED	C.
PATENT, SURFACE & MINING RIGHTS	
" , SURFACE RIGHTS ONLY	

SCALE: 1 INCH = 40 CHAINS

FEET 0 1000 2000 4000 6000 8000

METRES 0 200 1000 2000 (1 KM) (2 KM)

TOWNSHIP OF

WALTERS

M.N.R. ADMINISTRATIVE DISTRICT

NIPIGON

MINING DIVISION

THUNDER BAY

LAND TITLES / REGISTRY DIVISION

THUNDER BAY

Ontario Ministry of Natural Resources — Land Management Branch

FEBRUARY 16, 1988

February, 1981

March 21/88

G-171

1917

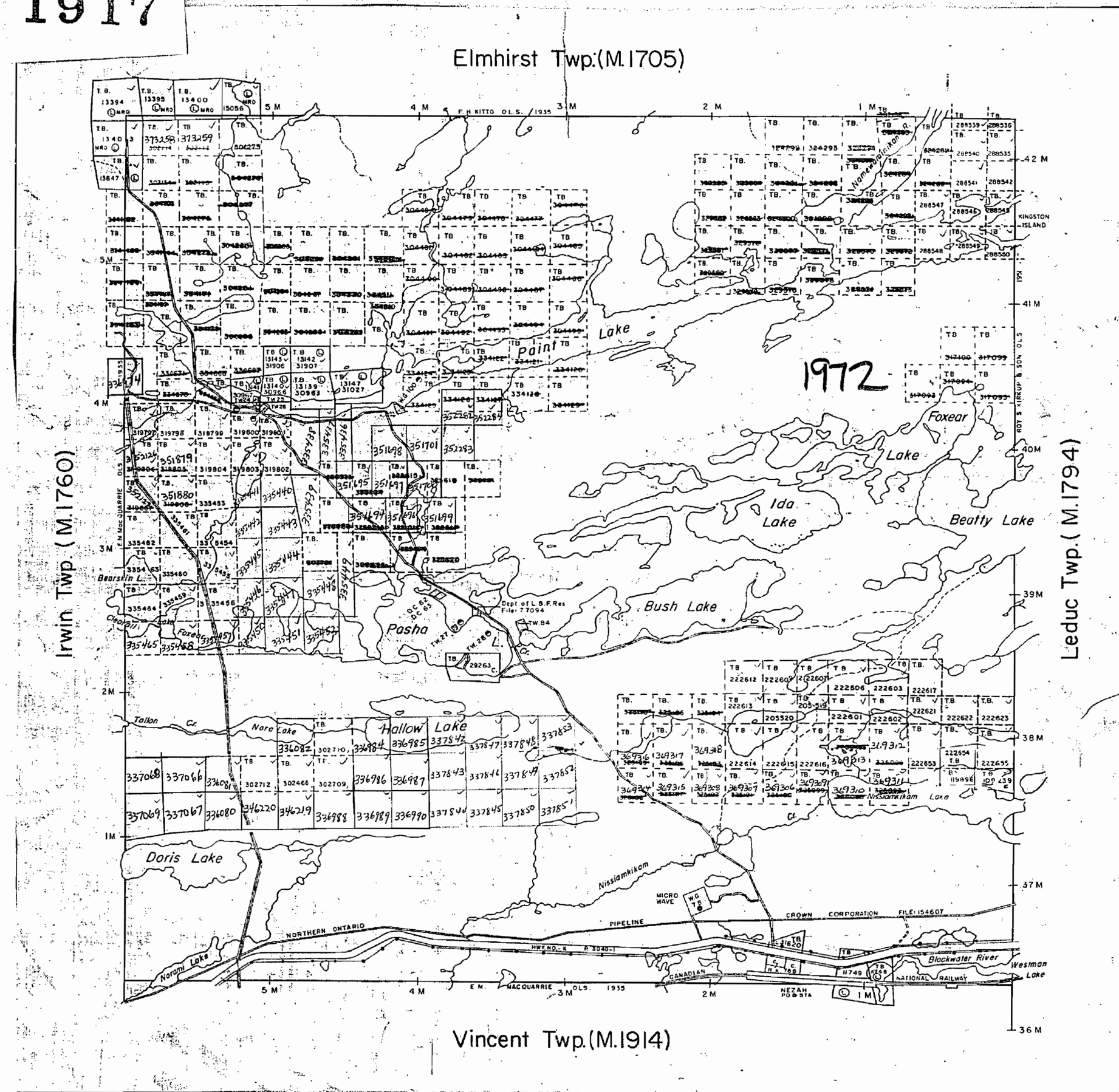

THE TOWNSHIP
OF

WALTERS

DISTRICT OF
THUNDER BAY

THUNDER BAY
MINING DIVISION

SCALE: 1-INCH 40 CHAINS

LEGEND

PATENTED LAND	Ⓟ
CROWN LAND SALE	C.S
LEASES	Ⓛ
LOCATED LAND	Loc.
LICENSE OF OCCUPATION	L.O.
MINING RIGHTS ONLY	M.R.O
SURFACE RIGHTS ONLY	S.R.O.
ROADS	
IMPROVED ROADS	
KING'S HIGHWAYS	
RAILWAYS	
POWER LINES	
MARSH OR MUSKEG	
MINES	
CANCELLED	C.

NOTES

400 SURFACE RIGHTS RESERVATION AROUND ALL LAKES AND RIVERS.

PARCELS INDICATED THUS:

- PATENTED MINING RIGHTS & SURFACE RIGHTS.
- —"— SURFACE RIGHTS ONLY

PLAN NO. M.1917

ONTARIO
DEPARTMENT OF MINES
AND NORTHERN AFFAIRS

Elmhirst Twp.(G-162)

Irwin Twp.(G-164)

Leduc Twp.(G-169)

Vincent Twp.(G-163)

Bush Lake

Pasha Lake

Hallow Lake

Doris Lake

Beatty Lake

Foxear Lake

Ida Lake

Kingston Island

Blackwater River

Westmon Lake

Norm Lake

Bearskin L.

Clearcut Lake

Foxear

Spilled Cr.

Ward Lake

Northern Ontario Pipelines Crown Corporation

Canadian National Railway

Microwave

F. R. KITTO O.L.S. 1935

MACQUARRIE O.L.S. 1935

E.M. NEZAH P.O.B. 87

AREAS WITHDRAWN FROM DISPOSITION

S.R. – SURFACE RIGHTS M.R. – MINING RIGHTS

	Description	Order No.	Date	Disposition	File
R(T)	M.N.R. RES.				770841
R3	SEC. 28/30	W. H/93	8/1/93	S.R.O.	885524
R4	SEC. 34	W.N.C.A. 23/94		S.R.O.	

'89 OCT 3 PM 3 13

RECEIVED
THUNDER BAY
MINING DIVISION

LEGEND

PATENTED LAND	P
CROWN LAND SALE	C.S
LEASES	L
LOCATED LAND	Loc
LICENSE OF OCCUPATION	L.O.
MINING RIGHTS ONLY	M.R.O.
SURFACE RIGHTS ONLY	S.R.O.
ROADS	
IMPROVED ROADS	
KING'S HIGHWAYS	
RAILWAYS	
POWER LINES	
MARSH OR MUSKEG	
MINES	
CANCELLED	C
PATENT, SURFACE & MINING RIGHTS	
SURFACE RIGHTS ONLY	

SCALE: 1 INCH = 40 CHAINS

FEET 0 1000 2000 4000 6000 8000

METRES 0 200 1000 2000 (1 KM) (2 KM)

TOWNSHIP OF

WALTERS

M.N.R. ADMINISTRATIVE DISTRICT

NIPIGON

MINING DIVISION

THUNDER BAY

LAND TITLES / REGISTRY DIVISION

THUNDER BAY

Ministry of Natural Resources — Land Management Branch

Ontario

FEBRUARY/91 1992

February, 1981

March 21/88

G-171



AREAS WITHDRAWN FROM DISPOSITION

S.R. – SURFACE RIGHTS M.R. – MINING RIGHTS

	Description	Order No.	Date	Disposition	File
R1	M.N.R. RES.				77094
R3	SEC. 38/80	W. 14/82	8/1/82	S.R.O.	188529
R4	SEC. 36	W.N.C.R. 23/84		S.R.O.	

LEGEND

PATENTED LAND	Ⓟ
CROWN LAND SALE	C.S.
LEASES	Ⓛ
LOCATED LAND	Loc.
LICENSE OF OCCUPATION	L.O.
MINING RIGHTS ONLY	M.R.O.
SURFACE RIGHTS ONLY	S.R.O.
ROADS	
IMPROVED ROADS	
KING'S HIGHWAYS	
RAILWAYS	
POWER LINES	
MARSH OR MUSKEG	
MINES	
CANCELLED	C.
PATENT, SURFACE & MINING RIGHTS	
" , SURFACE RIGHTS ONLY	

SCALE: 1 INCH = 40 CHAINS

FEET 0 1000 2000 4000 6000 8000

METRES 0 200 1000 (1 KM) 2000 (2 KM)

TOWNSHIP OF

WALTERS

M.N.R. ADMINISTRATIVE DISTRICT

NIPIGON

MINING DIVISION

THUNDER BAY

LAND TITLES / REGISTRY DIVISION

THUNDER BAY

Ministry of Natural Resources — Land Management Branch

Ontario

FEBRUARY 16 1988

February, 1981

March 21/88

G-171

RECEIVED
THUNDER BAY
MINING DIVISION
'89 OCT 13 AM 8 55

1917

— PLAN OF —

WALTERS TWP.

NIPIGON PROVINCIAL FOREST.

PORT ARTHUR MINING DIVISION.

DISTRICT OF THUNDER BAY.

— Scale, 40 chains to an inch. —

ELMHIRST TWP.

1950

Fox ear Lake

Lake Paint

LEDUC TWP

IRWIN TWP.

BEARSKIN LAKE

CLEARALL LAKE

PASHA LAKE

BUSH LAKE

BEATTY LAKE

HALLOWY LAKE

NORA L.

Nipigon to Geraldton

NEZAH

VINCENT TWP.

Surface reservations 200' wide by Dept of Lands, Forests & Mines

291

RECEIVED
THUNDER BAY
MINING DIVISION
'92 APR 24 PM 2 09

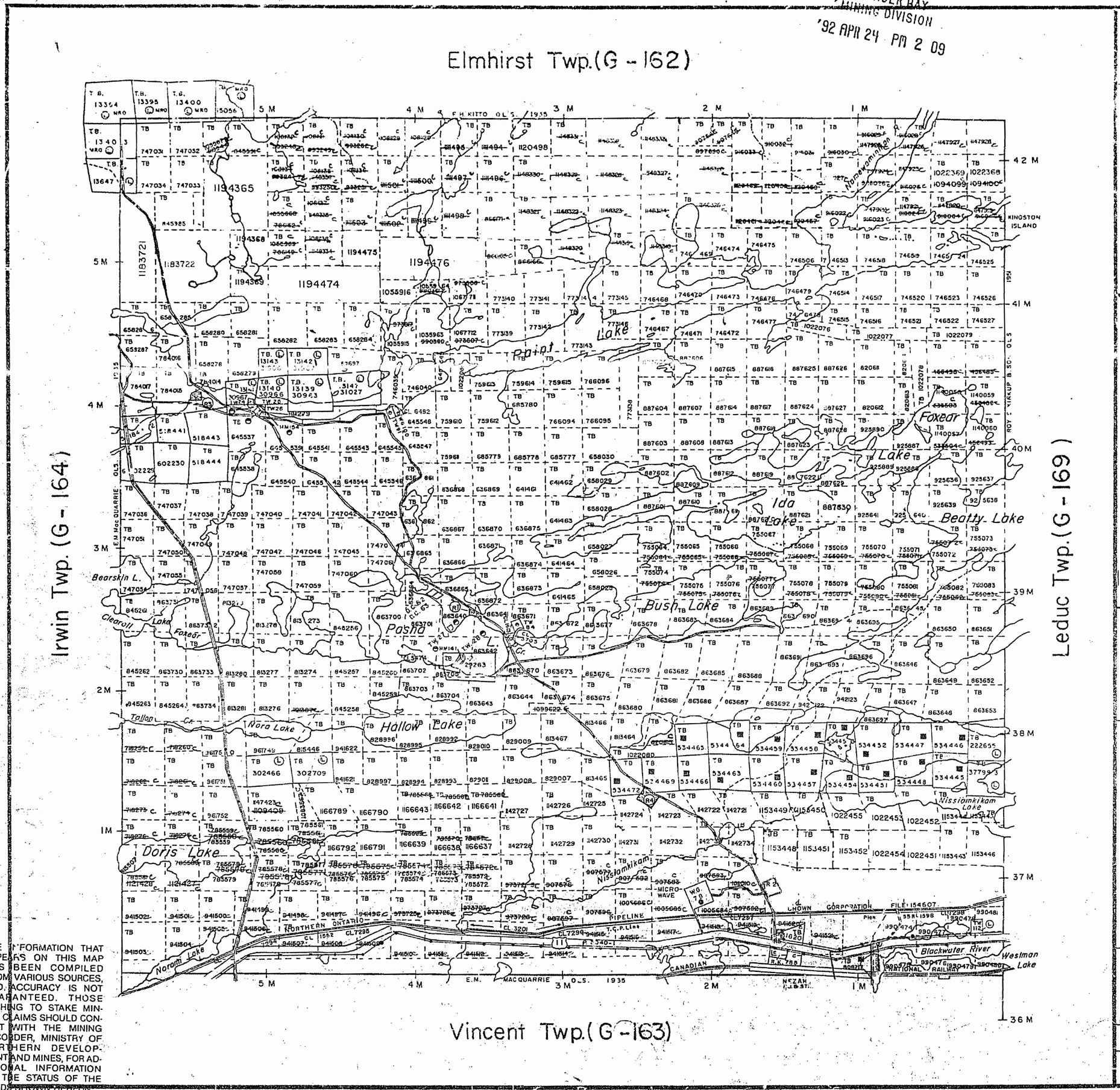

THE INFORMATION THAT APPEARS ON THIS MAP HAS BEEN COMPILED FROM VARIOUS SOURCES, AND ACCURACY IS NOT GUARANTEED. THOSE WISHING TO STAKE MINING CLAIMS SHOULD CONSULT WITH THE MINING RECORDER, MINISTRY OF NORTHERN DEVELOPMENT AND MINES, FOR ADDITIONAL INFORMATION ON THE STATUS OF THE LANDS SHOWN HEREON.

AREAS WITHDRAWN FROM DISPOSITION

S.R – SURFACE RIGHTS M.R. – MINING RIGHTS

	Description	Order No.	Date	Disposition	File
R1	M.N.R. RES.				77094
R3	SEC 36/80	W 14/82	[illegible]	[illegible]	[illegible]
R4	SEC. 36	W.N.C.R. 23/84		S.R.O.	
R 2	SEC.36	W.N.W.R. W-07/90	02.06/90	S.R.O.	[illegible]
R6	PEND. SEC 38 MINING ACT				

THE SURFACE RIGHTS LYING WITHIN 40.25 m. OF THE CENTER-LINE OF THE TRANS CANADA PIPELINE RIGHT-OF-WAY ARE WITHDRAWN FROM STAKING OUT, PROSPECTING, SALE OR LEASE BY ORDER W-01/91/ONT. DATED SEPT. 20, 1991. SECTION 112 OF THE NATIONAL ENERGY ACT APPLIES TO THIS AREA

LEGEND

PATENTED LAND	P
CROWN LAND SALE	C.S.
LEASES	L
LOCATED LAND	Loc.
LICENSE OF OCCUPATION	L.O.
MINING RIGHTS ONLY	M.R.O.
SURFACE RIGHTS ONLY	S.R.O.
ROADS	
IMPROVED ROADS	
KING'S HIGHWAYS	
RAILWAYS	
POWER LINES	
MARSH OR MUSKEG	
MINES	
CANCELLED	C.
PATENT, SURFACE & MINING RIGHTS	
" , SURFACE RIGHTS ONLY	
LAND USE PERMITS FOR COMMERCIAL TOURISM, OUTPOST CAMPS	

SCALE: 1 INCH = 40 CHAINS

FEET 0 1000 2000 4000 6000 8000

METRES 0 200 1000 (1 KM) 2000 (2 KM)

TOWNSHIP OF

WALTERS

M.N.R. ADMINISTRATIVE DISTRICT

NIPIGON

MINING DIVISION

THUNDER BAY

LAND TITLES / REGISTRY DIVISION

THUNDER BAY

Ontario Ministry of Natural Resources Land Management Branch

FEBRUARY 16, 1988

February, 1981

March 21/88

G-171

WALTERS

1917

WALTERS

NIPIGON PROVINCIAL FOREST
PORT ARTHUR MINING DIVISION
DISTRICT OF THUNDER BAY

Scale 40 Chains = 1 Inch

ELMHIRST

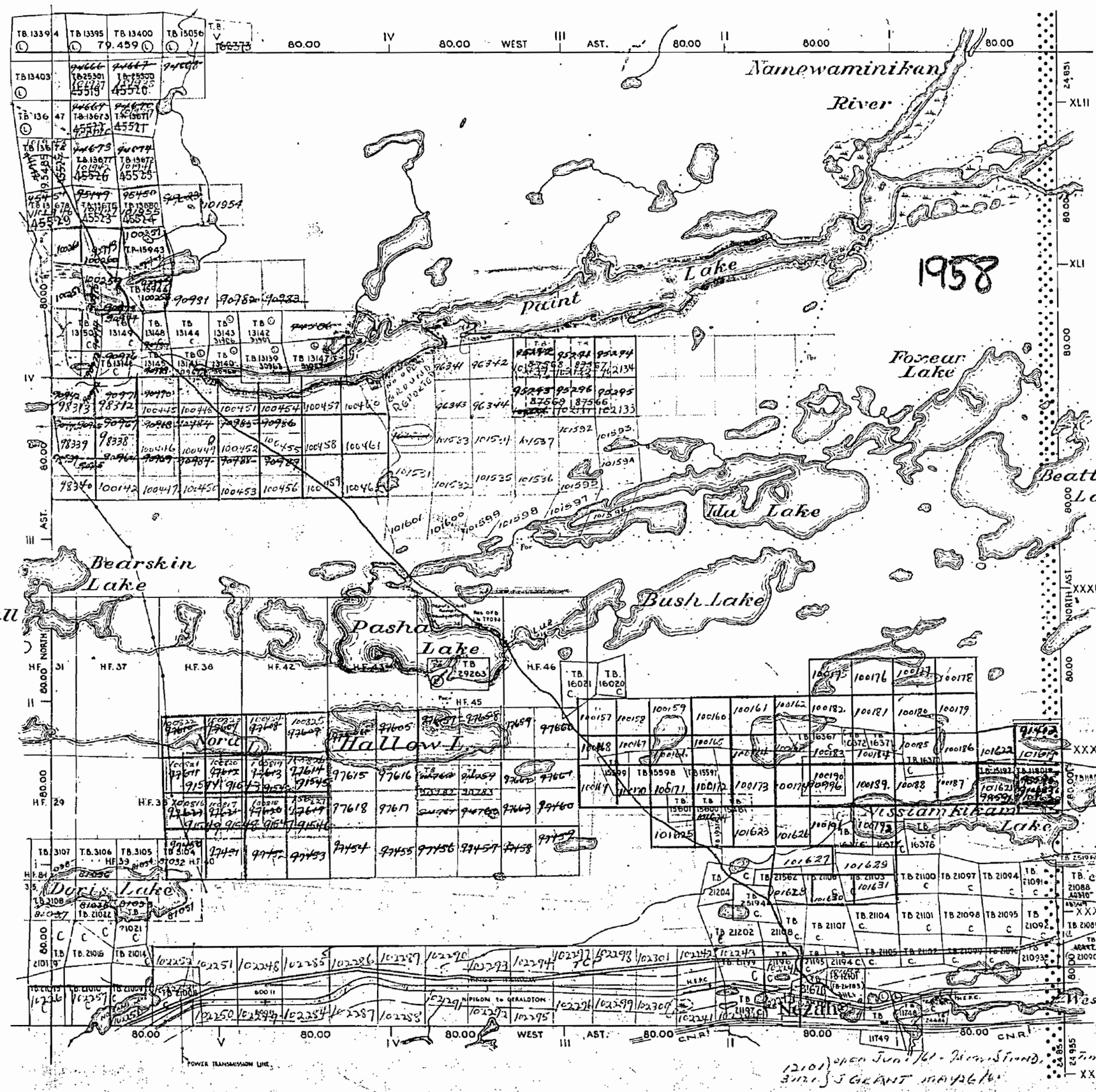

VINCENT

NORTH BOUNDARY SURVEYED BY F.H. KITTO O.L.S. 1935
SOUTH BOUNDARY SURVEYED BY E.M. MAC QUARRIE O.L.S. 1935
WEST BOUNDARY SURVEYED BY E.M. MAC QUARRIE O.L.S. 1935
EAST BOUNDARY (EAST BOUNDARY NIPIGON PROVINCIAL FOREST)
SURVEYED BY PHILLIPS AND BENNER O.L.S. 1916 SHOWN THUS - ·····
CANADIAN NATIONAL RAILWAY TAKEN FROM RIGHT OF WAY PLAN
BY E. FITZGERALD O.L.S. 1919 (RIGHT OF WAY 100 FEET WIDE)
LAKES AND RIVERS TAKEN FROM DOMINION GOVERNMENT AERIAL MAP
(RECONNAISSANCE SHEET OCTOBER 1934)
POWER TRANSMISSION LINE 100' WIDE SURVEYED BY J.K. BENNER O.L.S. 1936
FOR STURGEON RIVER GOLD MINES LTD. SHOWN THUS ——— File 109429
KINGS HIGHWAY AND 1200' RESERVATION FROM DEPARTMENT OF HIGHWAYS
PLANS Nos. P.2544-28 & P.2544-30 File 123032 — SEE O.C. DATED NOV 9TH & DEC. 6TH 1939 & No. 121757

PARCELS MARKED P. ARE PATENTED
PARCELS MARKED (L) ARE LEASED
PARCELS MARKED L.O. ARE UNDER LICENCE OF OCCUPATION
SURFACE RESERVATIONS 400' WIDE BY DEPT. of L & F. SHOWN THUS

12101 } open June 1/61 - Crown Stand.
31121 } J GRANT May 26/61

29263 Pat. & Lot

1917

WALTERS TWP M-1917

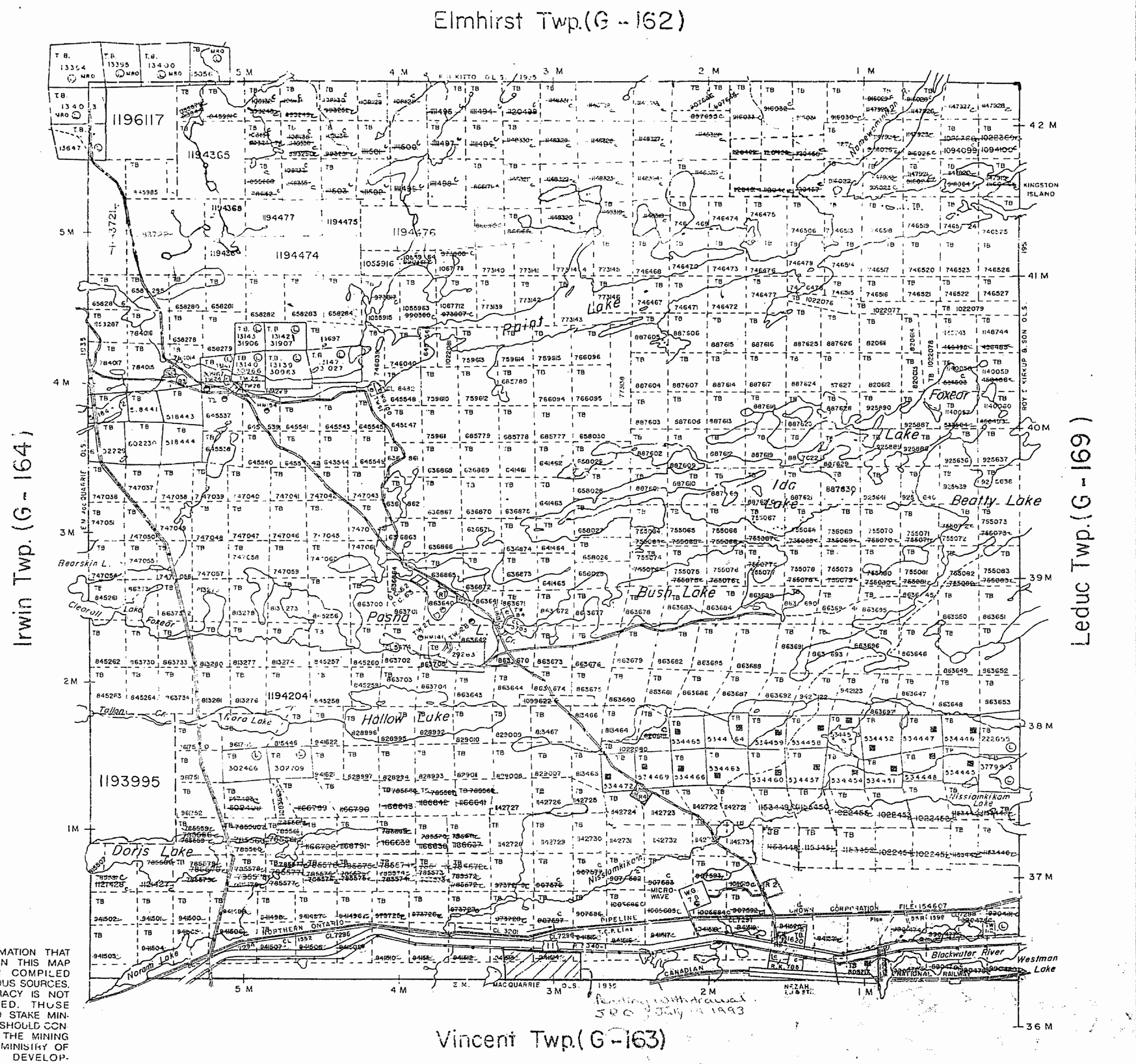

THE INFORMATION THAT APPEARS ON THIS MAP HAS BEEN COMPILED FROM VARIOUS SOURCES, AND ACCURACY IS NOT GUARANTEED. THOSE WISHING TO STAKE MINING CLAIMS SHOULD CONSULT WITH THE MINING RECORDER, MINISTRY OF NORTHERN DEVELOPMENT AND MINES FOR ADDITIONAL INFORMATION ON THE STATUS OF THE LANDS SHOWN HEREON.

AREAS WITHDRAWN FROM DISPOSITION

S.R – SURFACE RIGHTS M.R. – MINING RIGHTS

	Description	Order No.	Date	Disposition	File
R1	M.N.R. RES.				77034
R3	SEC 36/80	W.H. 82	6.1/92	[illegible]	196528
R4	SEC. 36	W.N.C.R. 23/84		S.R.O.	
R 2	SEC.36	W.N.W.R. W-07/90	09/06/90	S.R.O.	2/21
R5	PEND. SEC 38 MINING ACT				

THE SURFACE RIGHTS LYING WITHIN 40.25 m OF THE CENTER LINE OF THE TRANS CANADA PIPELINE RIGHT OF WAY ARE WITHDRAWN FROM STAKING OUT PROSPECTING SALE OR LEASE BY ORDER W-01/91/ONT DATED SEPT 20, 1991 SECTION 112 OF THE NATIONAL ENERGY ACT APPLIES TO THIS AREA

LEGEND

PATENTED LAND	Ⓟ
CROWN LAND SALE	C.S.
LEASES	Ⓛ
LOCATED LAND	Loc.
LICENSE OF OCCUPATION	L.O.
MINING RIGHTS ONLY	M.R.O.
SURFACE RIGHTS ONLY	S.R.O.
ROADS	
IMPROVED ROADS	
KING'S HIGHWAYS	
RAILWAYS	
POWER LINES	
MARSH OR MUSKEG	
MINES	
CANCELLED	C.
PATENT, SURFACE & MINING RIGHTS	
" , SURFACE RIGHTS ONLY	
LAND USE PERMITS FOR COMMERCIAL TOURISM, OUTPOST, CAMPS	

SCALE: 1 INCH = 40 CHAINS

FEET 0 1000 2000 4000 6000 8000

METRES 0 200 1000 (1 KM) 2000 (2 KM)

TOWNSHIP OF

WALTERS

M.N.R. ADMINISTRATIVE DISTRICT

NIPIGON

MINING DIVISION

THUNDER BAY

LAND TITLES / REGISTRY DIVISION

THUNDER BAY

Ontario Ministry of Natural Resources Land Management Branch

FEBRUARY 6, 1988

February, 1981

March 21/88

G-171

RECEIVED THUNDER BAY MINING DIVISION '93 SEP 30 AM 11 23



AREAS WITHDRAWN FROM DISPOSITION

S.R. - SURFACE RIGHTS M.R. - MINING RIGHTS

Description	Order No.	Date	Disposition	File
(P) M.N.R. RES.				77094
(R3) SEC. 36 80	W 14/92	9/5/92	S.R.O.	88528
(R4) SEC. 36	W.N.C.R. 23/94		S.R.O.	

LEGEND

PATENTED LAND	(P)
CROWN LAND SALE	C.S.
LEASES	(L)
LOCATED LAND	Loc.
LICENSE OF OCCUPATION	L.O.
MINING RIGHTS ONLY	M.R.O.
SURFACE RIGHTS ONLY	S.R.O.
ROADS	
IMPROVED ROADS	
KING'S HIGHWAYS	
RAILWAYS	
POWER LINES	
MARSH OR MUSKEG	
MINES	
CANCELLED	C.

PATENT, SURFACE & MINING RIGHTS

" , SURFACE RIGHTS ONLY

SCALE: 1 INCH = 40 CHAINS

FEET 0 1000 2000 4000 6000 8000

METRES 0 200 1000 (1 KM) 2000 (2 KM)

TOWNSHIP OF

WALTERS

M.N.R. ADMINISTRATIVE DISTRICT

NIPIGON

MINING DIVISION

THUNDER BAY

LAND TITLES / REGISTRY DIVISION

THUNDER BAY

Ministry of Natural Resources — Land Management Branch

Ontario

FEBRUARY 18, 1988

February, 1981

March 21/88

G-171

1917

WALTERS

NIPIGON PROVINCIAL FOREST
PORT ARTHUR MINING DIVISION
DISTRICT OF THUNDER BAY

Scale 40 Chains = 1 Inch

WHELP

ELMHIRST



VINCENT

M 1917

NORTH BOUNDARY SURVEYED BY F.H. KITTO O.L.S. 1935.
SOUTH BOUNDARY SURVEYED BY E.M. MAC QUARRIE O.L.S. 1935
WEST BOUNDARY SURVEYED BY E.M. MAC QUARRIE O.L.S. 1935
EAST BOUNDARY (EAST BOUNDARY NIPIGON PROVINCIAL FOREST) SURVEYED BY PHILLIPS AND BENNER O.L.S. 1916 SHOWN THUS - - - - -
CANADIAN NATIONAL RAILWAY TAKEN FROM RIGHT OF WAY PLAN BY E. FITZGERALD O.L.S. 1919 (RIGHT OF WAY 100 FEET WIDE)
LAKES AND RIVERS TAKEN FROM DOMINION GOVERNMENT AERIAL MAP (RECONNAISSANCE SHEET OCTOBER 1934)
POWER TRANSMISSION LINE 100' WIDE SURVEYED BY J.K. BENNER O.L.S. 1936 FOR STURGEON RIVER GOLD MINES LTD. SHOWN THUS ——— File 109429
KINGS HIGHWAY AND 1200' RESERVATION FROM DEPARTMENT OF HIGHWAYS PLANS Nos. P.2544-28 & P.2544-30 File 123032 SEE O.C. DATED NOV. 9TH & DEC. 6TH 1939 File 121757

PARCELS MARKED (P) ARE PATENTED
PARCELS MARKED (L) ARE LEASED
PARCELS MARKED (C) ARE UNDER LICENSE OF OCCUPATION
SURFACE RESERVATIONS 400' WIDE BY DEPT. OF L. & F. SHOWN THUS ———

WALTERS TWP M-1917

Elmhirst Twp.(G - 162)

Irwin Twp. (G - 164)

Leduc Twp.(G - 169)

Vincent Twp.(G -163)

THE INFORMATION THAT APPEARS ON THIS MAP HAS BEEN COMPILED FROM VARIOUS SOURCES, AND ACCURACY IS NOT GUARANTEED. THOSE WISHING TO STAKE MINING CLAIMS SHOULD CONSULT WITH THE MINING RECORDER, MINISTRY OF NORTHERN DEVELOPMENT AND MINES. FOR ADDITIONAL INFORMATION ON THE STATUS OF THE LANDS SHOWN HEREON.

AREAS WITHDRAWN FROM DISPOSITION

S.R — SURFACE RIGHTS M.R — MINING RIGHTS

Description	Order No.	Date	Disposition	File
(P) M.N.R. PER.				77094
(R3) SEC. 36/80	W-14-82	[illegible]		88526
(R4) SEC. 36	W.C.R. 23 [illegible]			
R2 SEC. 36	W.W.R. W-07/90	[illegible]		

R5 PEND. SEC 38 MINING ACT

THE SURFACE RIGHTS LYING WITHIN 40.25 m OF THE CENTER LINE OF THE TRANS CANADA PIPELINE RIGHT OF WAY ARE WITHDRAWN FROM STAKING OUT, PROSPECTING, SALE OR LEASE BY ORDER W-01/91/ONT DATED SEPT. 20, 1991 SECTION 112 OF THE NATIONAL ENERGY ACT APPLIES TO THIS AREA

'93 FEB 19 PM 3 57

RECEIVED
THUNDER BAY
MINING DIVISION

LEGEND

PATENTED LAND	(P)
CROWN LAND SALE	C.S.
LEASES	(L)
LOCATED LAND	Loc.
LICENSE OF OCCUPATION	L.O.
MINING RIGHTS ONLY	M.R.O.
SURFACE RIGHTS ONLY	S.R.O.
ROADS	
IMPROVED ROADS	
KING'S HIGHWAYS	
RAILWAYS	
POWER LINES	
MARSH OR MUSKEG	
MINES	
CANCELLED	C.

PATENT, SURFACE & MINING RIGHTS .....
" , SURFACE RIGHTS ONLY .....
LAND USE PERMITS FOR COMMERCIAL TOURIST OUTPOST CAMPS

SCALE: 1 INCH = 40 CHAINS

FEET 0 1000 2000 4000 6000 8000
METRES 0 200 1000 (1 KM) 2000 (2 KM)

TOWNSHIP OF

WALTERS

M.N.R. ADMINISTRATIVE DISTRICT

NIPIGON

MINING DIVISION

THUNDER BAY

LAND TITLES / REGISTRY DIVISION

THUNDER BAY

Ontario Ministry of Natural Resources — Land Management Branch

FEBRUARY 4, 1988.

February, 1981

March 21/88

G-171

1917

WALTERS

~~NIPIGON PROVINCIAL FOREST~~

PORT ARTHUR MINING DIVISION

DISTRICT OF THUNDER BAY

Scale 40 Chains = 1 Inch

ELMHIRST

IRWIN

LEDUC

VINCENT

1965

1917

NORTH BOUNDARY SURVEYED BY F.H. KITTO O.L.S. 1935
SOUTH BOUNDARY SURVEYED BY E.M. MAC QUARRIE O.L.S. 1935
WEST BOUNDARY SURVEYED BY E.M. MAC QUARRIE O.L.S. 1935
EAST BOUNDARY EAST BOUNDARY NIPIGON PROVINCIAL FOREST
SURVEYED BY PHILLIPS AND BENNER O.L.S. 1916 SHOWN THUS
CANADIAN NATIONAL RAILWAY TAKEN FROM RIGHT OF WAY PLAN
BY E. FITZGERALD O.L.S. 1910 RIGHT OF WAY 100 FEET WIDE
LAKES AND RIVERS TAKEN FROM DOMINION GOVERNMENT AERIAL MAP
(RECONNAISSANCE SHEET OCTOBER 1934)
POWER TRANSMISSION LINE 100 WIDE SURVEYED BY J.M. GAYNER O.L.S. 1936
FOR STURGEON RIVER GOLD MINES LTD SHOWN THUS ——— FILE 109410
KINGS HIGHWAY AND TRAIL RESERVATION FROM DEPARTMENT OF HIGHWAYS
GRANT No. 12644 IN TP 53 R 20 EL 15038 — LOT A.C. DATED NOV 9 — A.C. OF 1939 IN ERROR

FIELD NOTES
PLAN

1917

PORT ARTHUR
RECEIVED
MAY 11 1949
MINING DIVISION

— PLAN OF —

WALTERS TWP.

NIPIGON PROVINCIAL FOREST.
PORT ARTHUR MINING DIVISION.
DISTRICT OF THUNDER BAY.

— Scale, 40 chains to an inch. —

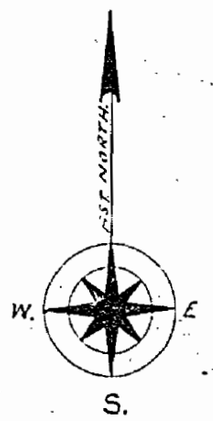

ELMHIRST TWP.

1949

Fox ear Lake

Lake.

Part

LAKE

BEATTY LAKE

BUSH LAKE

BEARSKIN LAKE

CLEARALL LAKE.

PASHA LAKE.

HALLOW LAKE

NORA L.

NORRIS LAKE

IRWIN TWP.

LEDUC TWP

EAST BOUNDARY OF NIPIGON PROVINCIAL FOREST

H.F.31 H.F.37 H.F.42. H.F.43 H.F.45 H.F.46 H.F.40 H.F.41

5M 4M 3M 2M 1M 42M 41M 40M 39M 38M 37M

King's Highway Nipigon to Geraldton

66ft 66ft

5 M. Power Transmission Line.

NEZAH

V.INCENT TWP.

Surface reservations 200' wide by Dept of L.F. shown hereon thus

WALTERS

RECEIVED
MAY 11 1949
MINING DIVISION

TB 2/12

WALTERS TWP

Elmhirst Twp.(G - 162)

Irwin Twp. (G - 164)

Leduc Twp.(G - 169)

Vincent Twp.(G -163)

Lakes: Point Lake, Foxeor Lake, Ida Lake, Beatty Lake, Bush Lake, Pasha Lake, Clearoll Lake, Foxeor, Hollow Lake, Nora Lake, Doris Lake, Norom Lake, Bearskin L., Tallon Cr., Blackwater River, Westmon Lake, Kingston Island

Railways: Canadian National Railway, Northern Ontario Pipeline Crown Corporation

Roads: Trans-Canada Highway, Twin Falls Rd., Twin Falls Gen. Depot Rd.

Townships: E.M. Mac Quarrie O.L.S. 1935; Roy S. Thorup & Son O.L.S.

Grid: 5 M, 4 M, 3 M, 2 M, 1 M; 42 M, 41 M, 40 M, 39 M, 38 M, 37 M, 36 M

THE INFORMATION THAT APPEARS ON THIS MAP HAS BEEN COMPILED FROM VARIOUS SOURCES, AND ACCURACY IS NOT GUARANTEED. THOSE WISHING TO STAKE MINING CLAIMS SHOULD CONSULT WITH THE MINING RECORDER, MINISTRY OF NORTHERN DEVELOPMENT AND MINES, FOR ADDITIONAL INFORMATION ON THE STATUS OF THE LANDS SHOWN HEREON.

AREAS WITHDRAWN FROM DISPOSITION

S.R. – SURFACE RIGHTS M.R. – MINING RIGHTS

	Description	Order No.	Date	Disposition	File
(P)	MNR RES				77384
P3	SEC 36 60	W 14 82	83 02		88328
P4	SEC 36	W.D.W.R. 23 84		S.R.O.	
P2	SEC 36	W.D.W.R. R-07290	92 06 02	S.R.O.	

RE PENC SEC 38 MINING ACT

LEGEND

PATENTED LAND	(P)
CROWN LAND SALE	C.S.
LEASES	(L)
LOCATED LAND	Loc.
LICENSE OF OCCUPATION	L.O.
MINING RIGHTS ONLY	M.R.O.
SURFACE RIGHTS ONLY	S.R.O.
ROADS	
IMPROVED ROADS	
KING'S HIGHWAYS	
RAILWAYS	
POWER LINES	
MARSH OR MUSKEG	
MINES	
CANCELLED	C.

PATENT, SURFACE & MINING RIGHTS .....

" , SURFACE RIGHTS ONLY .....

AND USE PERMITS FOR COMMERCIAL TOURISM, OUTPOST CAMPS

SCALE: 1 INCH = 40 CHAINS

FEET 0 1000 2000 4000 6000 8000

METRES 0 200 1000 2000 (1 KM) (2 KM)

TOWNSHIP OF

WALTERS

M.N.R. ADMINISTRATIVE DISTRICT

NIPIGON

MINING DIVISION

THUNDER BAY

LAND TITLES / REGISTRY DIVISION

THUNDER BAY

Ministry of Natural Resources — Land Management Branch

Ontario

FEBRUARY 6, 1988

February , 1981

March 2, '88

G-171

'91 AUG 6 AM 8 19

1917

WALTERS

NIPIGON PROVINCIAL FOREST
DISTRICT OF THUNDER BAY

Scale - 40 Chains = 1 Inch

ELMHIRST

North Ast.

Namewaminikan River

Lake Paint

Ida Lake

Fox Bear Lake

Beatty Lake

Bush Lake

Pasha Lake

Bearskin Lake

Clearall Lake

Nora L.

Hallow L.

Doris Lake

Vissiamkakamo Lake

Westman L.

Nezah

IRWIN

LEDUC

1944

KING'S HIGHWAY NO. 11 FROM TO GERALDTON

CANADIAN NATIONAL RAILWAYS

T.B. (212)

WALTERS

VINCENT

(212)

Parcels Marked (L) Under Lease
Parcels Marked (L) License of Occupation
Parcels Marked C Surveyed Claims - Cancelled

DEPARTMENT OF MINES
PROVINCIAL GOVERNMENT
TORONTO ONTARIO
1st NOVEMBER 1950

Elmhirst Twp. (G - 162)

F. H. KITTO O.L.S. 1935

Irwin Twp. (G - 164)

Leduc Twp. (G - 169)

Vincent Twp. (G - 163)

Bearskin L.

Clearcell Lake

Foxeo

Pasha Lake

Bush Lake

Hollow Lake

Nora Lake

Tallon

Doris Lake

North Lake

Nissamikom Lake

Beauty Lake

Westman Lake

Blackwater River

Kinogumissinikon R.

Kingston Island

Foxeot Lake

Nissamikom Lake

Pipeline

T.C.P. Line

Micro Wave

Crown Corporation File 154607

Northern Ontario Railway

Canadian National Railway

Pipeline Rd.

Eq. Pt.

Pt. on L.

Pt. on Is.

Pt. on Pen.

Pt. on Mainland

Pt. on Peninsula

Pt. on Island

Pt. on Is. & Mainland

Pt. on Is. & Peninsula

Pt. on Is. & Mainland & Peninsula

Pt. on Is. & Mainland & Peninsula & Mainland

Pt. on Is. & Mainland & Peninsula & Mainland & Peninsula

Pt. on Is. & Mainland & Peninsula & Mainland & Peninsula & Mainland

Pt. on Is. & Mainland & Peninsula & Mainland & Peninsula & Mainland & Peninsula

Pt. on Is. & Mainland & Peninsula & Mainland & Peninsula & Mainland & Peninsula & Mainland

Pt. on Is. & Mainland & Peninsula & Mainland & Peninsula & Mainland & Peninsula & Mainland & Peninsula

Pt. on Is. & Mainland & Peninsula & Mainland & Peninsula & Mainland & Peninsula & Mainland & Peninsula & Mainland

Pt. on Is. & Mainland & Peninsula & Mainland & Peninsula & Mainland & Peninsula & Mainland & Peninsula & Mainland & Peninsula

Pt. on Is. & Mainland & Peninsula & Mainland & Peninsula & Mainland & Peninsula & Mainland & Peninsula & Mainland & Peninsula & Mainland

Pt. on Is. & Mainland & Peninsula & Mainland & Peninsula & Mainland & Peninsula & Mainland & Peninsula & Mainland & Peninsula & Mainland & Peninsula

Pt. on Is. & Mainland & Peninsula & Mainland & Peninsula & Mainland & Peninsula & Mainland & Peninsula & Mainland & Peninsula & Mainland & Peninsula & Mainland

Pt. on Is. & Mainland & Peninsula & Mainland & Peninsula & Mainland & Peninsula & Mainland & Peninsula & Mainland & Peninsula & Mainland & Peninsula & Mainland & Peninsula

Pt. on Is. & Mainland & Peninsula & Mainland & Peninsula & Mainland & Peninsula & Mainland & Peninsula & Mainland & Peninsula & Mainland & Peninsula & Mainland & Peninsula & Mainland

Pt. on Is. & Mainland & Peninsula & Mainland & Peninsula & Mainland & Peninsula & Mainland & Peninsula & Mainland & Peninsula & Mainland & Peninsula & Mainland & Peninsula & Mainland & Peninsula

Pt. on Is. & Mainland & Peninsula & Mainland & Peninsula & Mainland & Peninsula & Mainland & Peninsula & Mainland & Peninsula & Mainland & Peninsula & Mainland & Peninsula & Mainland & Peninsula & Mainland

Pt. on Is. & Mainland & Peninsula & Mainland & Peninsula & Mainland & Peninsula & Mainland & Peninsula & Mainland & Peninsula & Mainland & Peninsula & Mainland & Peninsula & Mainland & Peninsula & Mainland & Peninsula

Pt. on Is. & Mainland & Peninsula & Mainland & Peninsula & Mainland & Peninsula & Mainland & Peninsula & Mainland & Peninsula & Mainland & Peninsula & Mainland & Peninsula & Mainland & Peninsula & Mainland & Peninsula & Mainland

Pt. on Is. & Mainland & Peninsula & Mainland & Peninsula & Mainland & Peninsula & Mainland & Peninsula & Mainland & Peninsula & Mainland & Peninsula & Mainland & Peninsula & Mainland & Peninsula & Mainland & Peninsula & Mainland & Peninsula

Pt. on Is. & Mainland & Peninsula & Mainland & Peninsula & Mainland & Peninsula & Mainland & Peninsula & Mainland & Peninsula & Mainland & Peninsula & Mainland & Peninsula & Mainland & Peninsula & Mainland & Peninsula & Mainland & Peninsula & Mainland

Pt. on Is. & Mainland & Peninsula & Mainland & Peninsula & Mainland & Peninsula & Mainland & Peninsula & Mainland & Peninsula & Mainland & Peninsula & Mainland & Peninsula & Mainland & Peninsula & Mainland & Peninsula & Mainland & Peninsula & Mainland & Peninsula

Pt. on Is. & Mainland & Peninsula & Mainland & Peninsula & Mainland & Peninsula & Mainland & Peninsula & Mainland & Peninsula & Mainland & Peninsula & Mainland & Peninsula & Mainland & Peninsula & Mainland & Peninsula & Mainland & Peninsula & Mainland & Peninsula & Mainland

Pt. on Is. & Mainland & Peninsula & Mainland & Peninsula & Mainland & Peninsula & Mainland & Peninsula & Mainland & Peninsula & Mainland & Peninsula & Mainland & Peninsula & Mainland & Peninsula & Mainland & Peninsula & Mainland & Peninsula & Mainland & Peninsula & Mainland & Peninsula

Pt. on Is. & Mainland & Peninsula & Mainland & Peninsula & Mainland & Peninsula & Mainland & Peninsula & Mainland & Peninsula & Mainland & Peninsula & Mainland & Peninsula & Mainland & Peninsula & Mainland & Peninsula & Mainland & Peninsula & Mainland & Peninsula & Mainland & Peninsula & Mainland

Pt. on Is. & Mainland & Peninsula & Mainland & Peninsula & Mainland & Peninsula & Mainland & Peninsula & Mainland & Peninsula & Mainland & Peninsula & Mainland & Peninsula & Mainland & Peninsula & Mainland & Peninsula & Mainland & Peninsula & Mainland & Peninsula & Mainland & Peninsula & Mainland & Peninsula

Pt. on Is. & Mainland & Peninsula & Mainland & Peninsula & Mainland & Peninsula & Mainland & Peninsula & Mainland & Peninsula & Mainland & Peninsula & Mainland & Peninsula & Mainland & Peninsula & Mainland & Peninsula & Mainland & Peninsula & Mainland & Peninsula & Mainland & Peninsula & Mainland & Peninsula & Mainland

Pt. on Is. & Mainland & Peninsula & Mainland & Peninsula & Mainland & Peninsula & Mainland & Peninsula & Mainland & Peninsula & Mainland & Peninsula & Mainland & Peninsula & Mainland & Peninsula & Mainland & Peninsula & Mainland & Peninsula & Mainland & Peninsula & Mainland & Peninsula & Mainland & Peninsula & Mainland & Peninsula

Pt. on Is. & Mainland & Peninsula & Mainland & Peninsula & Mainland & Peninsula & Mainland & Peninsula & Mainland & Peninsula & Mainland & Peninsula & Mainland & Peninsula & Mainland & Peninsula & Mainland & Peninsula & Mainland & Peninsula & Mainland & Peninsula & Mainland & Peninsula & Mainland & Peninsula & Mainland & Peninsula & Mainland

Pt. on Is. & Mainland & Peninsula & Mainland & Peninsula & Mainland & Peninsula & Mainland & Peninsula & Mainland & Peninsula & Mainland & Peninsula & Mainland & Peninsula & Mainland & Peninsula & Mainland & Peninsula & Mainland & Peninsula & Mainland & Peninsula & Mainland & Peninsula & Mainland & Peninsula & Mainland & Peninsula & Mainland & Peninsula

Pt. on Is. & Mainland & Peninsula & Mainland & Peninsula & Mainland & Peninsula & Mainland & Peninsula & Mainland & Peninsula & Mainland & Peninsula & Mainland & Peninsula & Mainland & Peninsula & Mainland & Peninsula & Mainland & Peninsula & Mainland & Peninsula & Mainland & Peninsula & Mainland & Peninsula & Mainland & Peninsula & Mainland & Peninsula & Mainland

Pt. on Is. & Mainland & Peninsula & Mainland & Peninsula & Mainland & Peninsula & Mainland & Peninsula & Mainland & Peninsula & Mainland & Peninsula & Mainland & Peninsula & Mainland & Peninsula & Mainland & Peninsula & Mainland & Peninsula & Mainland & Peninsula & Mainland & Peninsula & Mainland & Peninsula & Mainland & Peninsula & Mainland & Peninsula & Mainland & Peninsula

Pt. on Is. & Mainland & Peninsula & Mainland & Peninsula & Mainland & Peninsula & Mainland & Peninsula & Mainland & Peninsula & Mainland & Peninsula & Mainland & Peninsula & Mainland & Peninsula & Mainland & Peninsula & Mainland & Peninsula & Mainland & Peninsula & Mainland & Peninsula & Mainland & Peninsula & Mainland & Peninsula & Mainland & Peninsula & Mainland & Peninsula & Mainland

Pt. on Is. & Mainland & Peninsula & Mainland & Peninsula & Mainland & Peninsula & Mainland & Peninsula & Mainland & Peninsula & Mainland & Peninsula & Mainland & Peninsula & Mainland & Peninsula & Mainland & Peninsula & Mainland & Peninsula & Mainland & Peninsula & Mainland & Peninsula & Mainland & Peninsula & Mainland & Peninsula & Mainland & Peninsula & Mainland & Peninsula & Mainland & Peninsula

Pt. on Is. & Mainland & Peninsula & Mainland & Peninsula & Mainland & Peninsula & Mainland & Peninsula & Mainland & Peninsula & Mainland & Peninsula & Mainland & Peninsula & Mainland & Peninsula & Mainland & Peninsula & Mainland & Peninsula & Mainland & Peninsula & Mainland & Peninsula & Mainland & Peninsula & Mainland & Peninsula & Mainland & Peninsula & Mainland & Peninsula & Mainland & Peninsula & Mainland

Pt. on Is. & Mainland & Peninsula & Mainland & Peninsula & Mainland & Peninsula & Mainland & Peninsula & Mainland & Peninsula & Mainland & Peninsula & Mainland & Peninsula & Mainland & Peninsula & Mainland & Peninsula & Mainland & Peninsula & Mainland & Peninsula & Mainland & Peninsula & Mainland & Peninsula & Mainland & Peninsula & Mainland & Peninsula & Mainland & Peninsula & Mainland & Peninsula & Mainland & Peninsula

Pt. on Is. & Mainland & Peninsula & Mainland & Peninsula & Mainland & Peninsula & Mainland & Peninsula & Mainland & Peninsula & Mainland & Peninsula & Mainland & Peninsula & Mainland & Peninsula & Mainland & Peninsula & Mainland & Peninsula & Mainland & Peninsula & Mainland & Peninsula & Mainland & Peninsula & Mainland & Peninsula & Mainland & Peninsula & Mainland & Peninsula & Mainland & Peninsula & Mainland & Peninsula & Mainland

Pt. on Is. & Mainland & Peninsula & Mainland & Peninsula & Mainland & Peninsula & Mainland & Peninsula & Mainland & Peninsula & Mainland & Peninsula & Mainland & Peninsula & Mainland & Peninsula & Mainland & Peninsula & Mainland & Peninsula & Mainland & Peninsula & Mainland & Peninsula & Mainland & Peninsula & Mainland & Peninsula & Mainland & Peninsula & Mainland & Peninsula & Mainland & Peninsula & Mainland & Peninsula & Mainland & Peninsula

Pt. on Is. & Mainland & Peninsula & Mainland & Peninsula & Mainland & Peninsula & Mainland & Peninsula & Mainland & Peninsula & Mainland & Peninsula & Mainland & Peninsula & Mainland & Peninsula & Mainland & Peninsula & Mainland & Peninsula & Mainland & Peninsula & Mainland & Peninsula & Mainland & Peninsula & Mainland & Peninsula & Mainland & Peninsula & Mainland & Peninsula & Mainland & Peninsula & Mainland & Peninsula & Mainland & Peninsula & Mainland

Pt. on Is. & Mainland & Peninsula

Pt. on Is. & Mainland & Peninsula & Mainland

Pt. on Is. & Mainland & Peninsula

Pt. on Is. & Mainland & Peninsula & Mainland

Pt. on Is. & Mainland & Peninsula

Pt. on Is. & Mainland & Peninsula

Pt. on Is. & Mainland & Peninsula

Pt. on Is. & Mainland & Peninsula

Pt. on Is. & Mainland & Peninsula

Pt. on Is. & Mainland & Peninsula

Pt. on Is. & Mainland & Peninsula & Mainland & Peninsula & Mainland & Peninsula & Mainland & Peninsula & Mainland & Peninsula & Mainland & Peninsula & Mainland & Peninsula & Mainland & Peninsula & Mainland & Peninsula & Mainland & Peninsula & Mainland & Peninsula & Mainland & Peninsula & Mainland & Peninsula & Mainland & Peninsula & Mainland & Peninsula & Mainland & Peninsula & Mainland & Peninsula & Mainland & Peninsula & Mainland & Peninsula

Elmhirst Twp.(G - 162)



AREAS WITHDRAWN FROM DISPOSITION

S.R. — SURFACE RIGHTS M.R. — MINING RIGHTS

	Description	Order No.	Date	Disposition	File
R1	M.N.R. RES.				77094
R2	SEC. 36/80 ONCR 21/84	W.5/82	5/8/82	S.R.&M.R.	187871
R3	SEC. 36/80	W.14/82	8/11/82	S.R.	183528
R4	SEC 36/80	WNCR 23/84		S.R.	

SAND & GRAVEL

- G1 M.I.C. GRAVEL PIT 2C-40 File 160706
- G2 " " " 2C-15
- G3 " " " 2C-2
- G4 " " " 1759
- G5 GRAVEL File 163005 vol. 3

LEGEND

PATENTED LAND	P
CROWN LAND SALE	C.S
LEASES	L
LOCATED LAND	Loc
LICENSE OF OCCUPATION	L.O
MINING RIGHTS ONLY	M.R.O
SURFACE RIGHTS ONLY	S.R.O
ROADS	
IMPROVED ROADS	
KING'S HIGHWAYS	
RAILWAYS	
POWER LINES	
MARSH OR MUSKEG	
MINES	
CANCELLED	C
PATENT, SURFACE & MINING RIGHTS	
SURFACE RIGHTS ONLY	

SCALE: 1 INCH = 40 CHAINS

FEET 0 1000 2000 4000 6000 8000

METRES 0 200 1000 2000

THUNDER BAY MINING DIVISION (1 KM) (2 KM)

JUL 29 1985

TOWNSHIP OF 8|9|10|11|12|1|2|3|4|5|6 PM

WALTERS

M.N.R. ADMINISTRATIVE DISTRICT

NIPIGON

MINING DIVISION

THUNDER BAY

LAND TITLES / REGISTRY DIVISION

THUNDER BAY

Ontario Ministry of Natural Resources — Land Management Branch

AUGUST 21, 1984

February, 1981

G-171

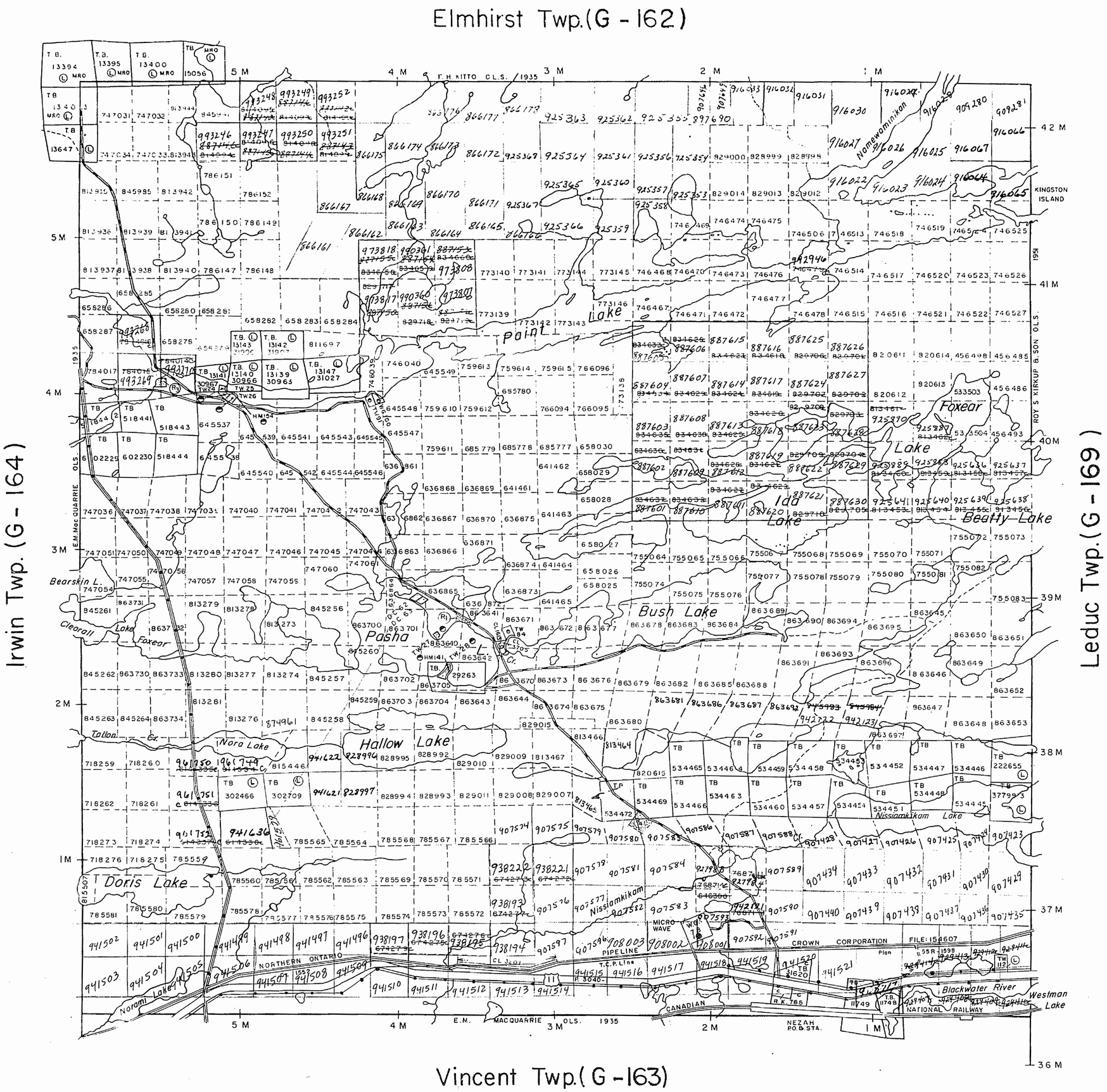

AREAS WITHDRAWN FROM DISPOSITION

S.R. – SURFACE RIGHTS M.R. – MINING RIGHTS

Description	Order No.	Date	Disposition	File
(R1) M.N.R. RES				
(R2) SEC. 36/80				
(R4) SEC. 36/80				

THUNDER BAY MINING DIVISION
RECEIVED
JUL 15 1987
AM PM
7 8 9 10 11 12 1 2 3 4 5 6

LEGEND

PATENTED LAND	Ⓟ
CROWN LAND SALE	C.S.
LEASES	Ⓛ
LOCATED LAND	Loc.
LICENSE OF OCCUPATION	L.O.
MINING RIGHTS ONLY	M.R.O.
SURFACE RIGHTS ONLY	S.R.O.
ROADS	
IMPROVED ROADS	
KING'S HIGHWAYS	
RAILWAYS	
POWER LINES	
MARSH OR MUSKEG	
MINES	
CANCELLED	C.
PATENT, SURFACE & MINING RIGHTS	
" , SURFACE RIGHTS ONLY	

SCALE: 1 INCH = 40 CHAINS

FEET 0 1000 2000 4000 6000 8000

METRES 0 200 1000 (1 KM) 2000 (2 KM)

TOWNSHIP OF

WALTERS

M.N.R. ADMINISTRATIVE DISTRICT

NIPIGON

MINING DIVISION & GERALDTON

THUNDER BAY

LAND TITLES / REGISTRY DIVISION

THUNDER BAY

Ministry of Natural Resources — Land Management Branch

Ontario

December 10, 1985.

February, 1981

G-171

Elmhirst Twp.(G - 162)

Irwin Twp (G - 164)

Leduc Twp.(G - 169)

Vincent Twp.(G -163)


5 M
4 M
3 M
2 M
1 M
42 M
41 M
40M
39M
38 M
37 M
36 M
Lake Point
Foxear Lake
Ida Lake
Beatty Lake
Bush Lake
Pashu L.
Hallow Lake
Doris Lake
Bearskin L.
Clearoil Lake
Foxear
Tallon Cr.
Nord Lake
Norcott Lake
Blackwater River
Westman Lake
Kingston Island
Nissiomkikam
Nissiomkikam Cr.
Nissiomkikam Lake
Nissiomkikam Micro Wave
Pipeline
T.C.P.Line
Canadian National Railway
Crown Corporation
Fire Tower
Ontario
Quebec
Manitoba
Saskatchewan
Alberta
MNR Res.
Sec. 36/80
Sec. 36
Wac. 23/84
Wac. 18/82
Wac. 23/84
Wac. 18/82
Wac. 23/84
Wac. 18/82



THE INFORMATION THAT APPEARS ON THIS MAP HAS BEEN COMPILED FROM VARIOUS SOURCES, AND ACCURACY IS NOT GUARANTEED. THOSE WISHING TO STAKE MINING CLAIMS SHOULD CONSULT WITH THE MINING RECORDER, MINISTRY OF NORTHERN DEVELOPMENT AND MINES FOR ADDITIONAL INFORMATION ON THE STATUS OF THE LANDS SHOWN HEREON.

AREAS WITHDRAWN FROM DISPOSITION

S.R – SURFACE RIGHTS M.R. – MINING RIGHTS

	Description	Order No.	Date	Disposition	File
(R1)	M.N.R. RES.				77094
(R3)	SEC. 36/80	W-14-82	9/11/82	[illegible]	188528
(R4)	SEC. 36	W.N.C.R. 23/84		S.R.O.	[illegible]
R 2	SEC.36	W.N.W.R. W-07/90	22/06/90	S.R.O.	[illegible]

R5 PEND SEC 31B MINING ACT

R6 SURFACE RIGHTS WITHDRAWN FROM STAKING BY ORDER NO.W-TB-34/93 93/09/22

THE SURFACE RIGHTS LYING WITHIN 40.25 m OF THE CENTER LINE OF THE TRANS CANADA PIPELINE RIGHT OF WAY ARE WITHDRAWN FROM STAKING OUT PROSPECTING, SALE OR LEASE BY ORDER W-01/91/ONT DATED SEPT. 20, 1991 SECTION 112 OF THE NATIONAL ENERGY ACT APPLIES TO THIS AREA

LEGEND

PATENTED LAND	(P)
CROWN LAND SALE	C.S.
LEASES	(L)
LOCATED LAND	Loc.
LICENSE OF OCCUPATION	L.O.
MINING RIGHTS ONLY	M.R.O.
SURFACE RIGHTS ONLY	S.R.O.
ROADS	
IMPROVED ROADS	
KING'S HIGHWAYS	
RAILWAYS	
POWER LINES	
MARSH OR MUSKEG	
MINES	
CANCELLED	C.
PATENT, SURFACE & MINING RIGHTS	
" , SURFACE RIGHTS ONLY	
LAND USE PERMITS FOR COMMERCIAL TOURISM, OUTPOST CAMPS	

SCALE: 1 INCH = 40 CHAINS

FEET 0 1000 2000 4000 6000 8000

METRES 0 200 1000 (1 KM) 2000 (2 KM)

TOWNSHIP OF

WALTERS

M.N.R. ADMINISTRATIVE DISTRICT

NIPIGON

MINING DIVISION

THUNDER BAY

LAND TITLES / REGISTRY DIVISION

THUNDER BAY

Ministry of Natural Resources — Land Management Branch

Ontario

FEBRUARY 4, 1988

February, 1981

March 21, '88

G-171

RECEIVED
THUNDER BAY
MINING DIVISION
'94 JAN 6 PM 1 43

JAN 6, 1994
G-171

Elmhirst Twp.(G - 162)

Irwin Twp. (G - 164)

Leduc Twp.(G - 169)

Vincent Twp.(G -163)

Namewaminikon R.

Bearskin L.

Clearoil Lake

Foxear Lake

Ida Lake

Beatty Lake

Bush Lake

Pasha Lake

Hallow Lake

Nora Lake

Tallon Cr.

Doris Lake

Norami Lake

Nissiamkikam Lake

Blackwater River

Westman Lake

KINGSTON ISLAND

E.M. MACQUARRIE O.L.S. 1935

F. H. KITTO O.L.S. / 1935

ROY S. KIRKUP O.L.S. 1954

NORTHERN ONTARIO PIPELINE T.C.P.Line

CANADIAN NATIONAL RAILWAY

MICRO WAVE

CROWN CORPORATION FILE: 154607

NEZAH P.O. & STA.

AREAS WITHDRAWN FROM DISPOSITION

S.R. — SURFACE RIGHTS M.R. — MINING RIGHTS

Description	Order No.	Date	Disposition	File

(R1) MNR RESERVE. File 77094

(R2) SURFACE RIGHTS ONLY WITHDRAWN FROM STAKING ORDER W07/90 COMMUNICATION TOWER SITE FOR DOMTAR INC DATED 02/06/90

(R3) SURFACE RIGHTS ONLY WITHDRAWN FROM STAKING. SECTION 35/80. ORDER W-14/92 WASTE DISPOSAL SITE. DATED 08/11/92. FILE 188528

(R5) SURFACE RIGHTS ONLY WITHDRAWN FROM STAKING. SECTION 31(b). DATED 02/06/91. INTERCONNECT BASE STATION.

(R6) SURFACE RIGHTS ONLY WITHDRAWN FROM STAKING. ORDER W-TB-54/93 DATED 09/22/93. WASTE DISPOSAL SITE.

THE SURFACE RIGHTS LYING WITHIN 40.25 m. OF THE CENTER-LINE OF THE TRANS-CANADA PIPELINE RIGHT-OF-WAY ARE WITHDRAWN FROM STAKING OUT, PROSPECTING, SALE OR LEASE BY ORDER W-01/91 ONT DATED SEPT. 20/91. SECTION 112 OF THE NATIONAL ENERGY ACT APPLIES TO THIS AREA.

LEGEND

PATENTED LAND	(P)
CROWN LAND SALE	C.S.
LEASES	■ (L)
LOCATED LAND	Loc.
LICENSE OF OCCUPATION	L.O.
MINING RIGHTS ONLY	M.R.O.
SURFACE RIGHTS ONLY	S.R.O.
ROADS	
IMPROVED ROADS	
KING'S HIGHWAYS	
RAILWAYS	
POWER LINES	
MARSH OR MUSKEG	
MINES	
CANCELLED	C.
PATENT, SURFACE & MINING RIGHTS	●
" , SURFACE RIGHTS ONLY	◓

LAND USE PERMITS FOR COMMERCIAL TOURISM, OUTPOST CAMPS

SCALE: 1 INCH = 40 CHAINS

FEET 0 1000 2000 4000 6000 8000

METRES 0 200 1000 (1 KM) 2000 (2 KM)

TOWNSHIP OF

WALTERS

M.N.R. ADMINISTRATIVE DISTRICT

NIPIGON

MINING DIVISION

THUNDER BAY

LAND TITLES / REGISTRY DIVISION

THUNDER BAY

Ontario Ministry of Natural Resources — Land Management Branch

February, 1981

In Service Nov. 07/95. (LA)

G-171

DATE OF IS

DEC 0 8 199

PROVINCIAL RECO OFFICE - SUDB

t appears on this map has been compiled
s and accuracy is not guaranteed. Those
NING CLAIMS should consult with the MINING
y of Northern Development and Mines, for
on on the status of the lands shown hereon

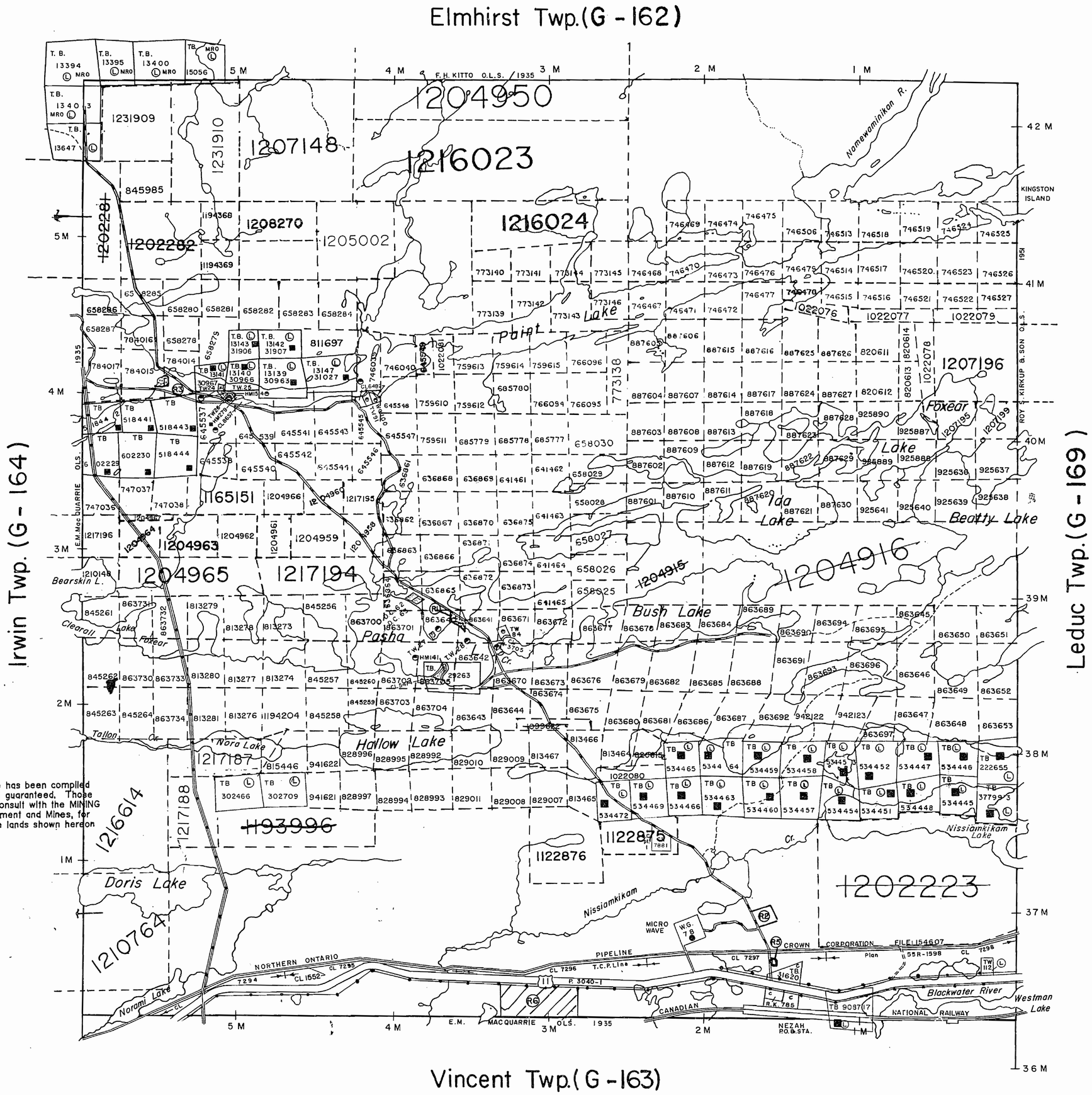

at appears on this map has been compiled
es and accuracy is not guaranteed. Those
NING CLAIMS should consult with the MINING
ry of Northern Development and Mines, for
on on the status of the lands shown hereon

F ISSUE

1998

RECORDING
UDBURY

AREAS WITHDRAWN FROM DISPOSITION

S.R. – SURFACE RIGHTS M.R. – MINING RIGHTS

Description	Order No.	Date	Disposition	File

(R1) MNR RESERVE. File 77094

(R2) SURFACE RIGHTS ONLY WITHDRAWN FROM STAKING ORDER W07/90 COMMUNICATION TOWER SITE FOR DOMTAR INC DATED 02/06/90

(R3) SURFACE RIGHTS ONLY WITHDRAWN FROM STAKING. SECTION 35/80. ORDER W-14/92 WASTE DISPOSAL SITE. DATED 08/11/82. FILE 188528

(R5) SURFACE RIGHTS ONLY WITHDRAWN FROM STAKING. SECTION 31(b). DATED 02/06/91. INTERCONNECT BASE STATION.

(R6) SURFACE RIGHTS ONLY WITHDRAWN FROM STAKING. ORDER W-TB-54/93 DATED 09/22/93. WASTE DISPOSAL SITE.

THE SURFACE RIGHTS LYING WITHIN 40.25 m. OF THE CENTER-LINE OF THE TRANS-CANADA PIPELINE RIGHT-OF-WAY ARE WITHDRAWN FROM STAKING OUT, PROSPECTING, SALE OR LEASE BY ORDER W-01/91 ONT DATED SEPT. 20/91. SECTION 112 OF THE NATIONAL ENERGY ACT APPLIES TO THIS AREA.

LEGEND

PATENTED LAND	(P)
CROWN LAND SALE	C.S.
LEASES	(L)
LOCATED LAND	Loc.
LICENSE OF OCCUPATION	L.O.
MINING RIGHTS ONLY	M.R.O.
SURFACE RIGHTS ONLY	S.R.O.
ROADS	
IMPROVED ROADS	
KING'S HIGHWAYS	
RAILWAYS	
POWER LINES	
MARSH OR MUSKEG	
MINES	
CANCELLED	C.
PATENT, SURFACE & MINING RIGHTS	
" , SURFACE RIGHTS ONLY	

LAND USE PERMITS FOR COMMERCIAL TOURISM, OUTPOST CAMPS

SCALE: 1 INCH = 40 CHAINS

FEET 0 1000 2000 4000 6000 8000

METRES 0 200 1000 (1 KM) 2000 (2 KM)

TOWNSHIP OF

WALTERS

M.N.R. ADMINISTRATIVE DISTRICT

NIPIGON

MINING DIVISION

THUNDER BAY

LAND TITLES / REGISTRY DIVISION

THUNDER BAY

Ontario Ministry of Natural Resources Land Management Branch

February, 1981

In Service Nov. 07/95. (LA)

G-171

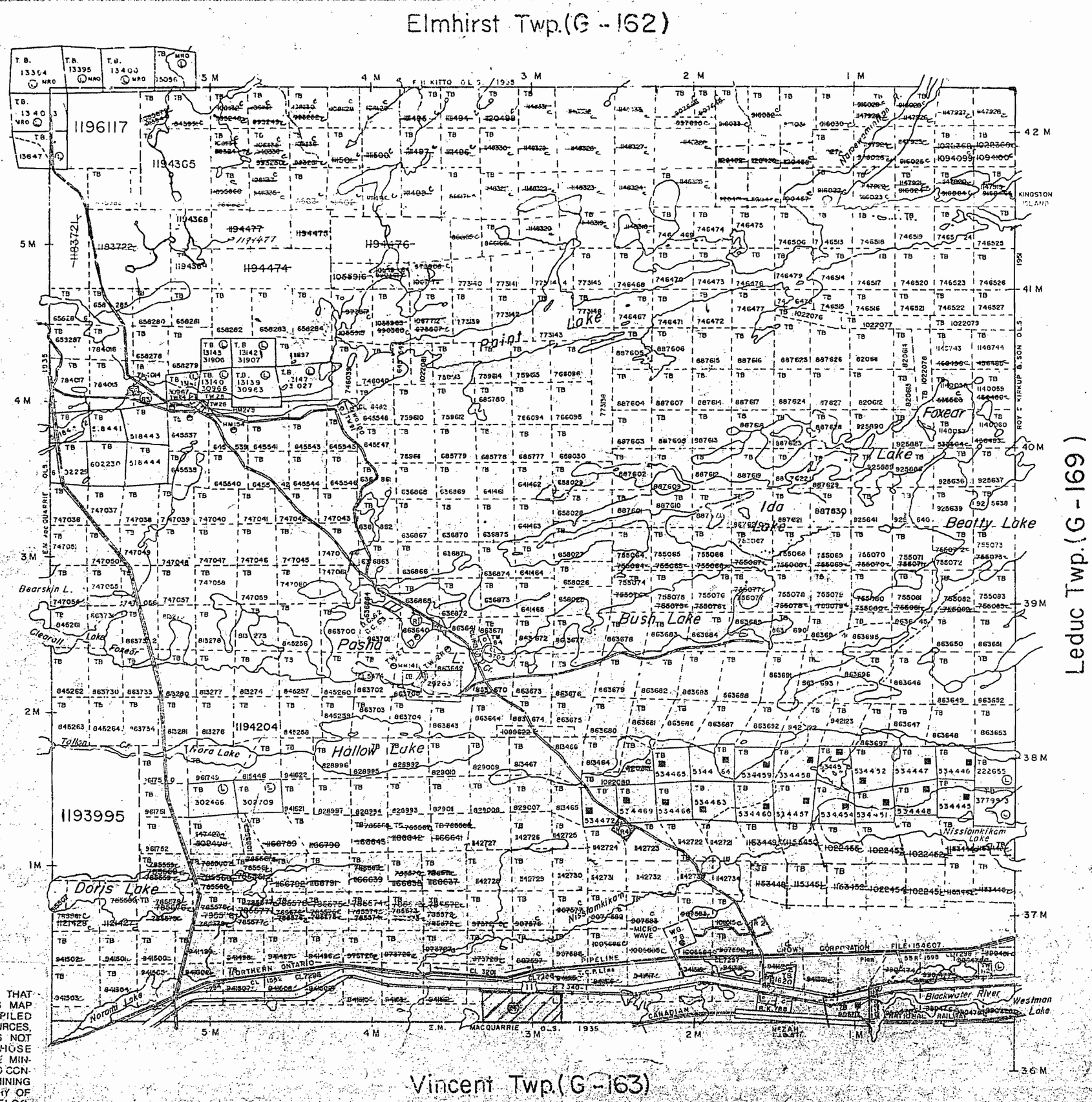

THE INFORMATION THAT APPEARS ON THIS MAP HAS BEEN COMPILED FROM VARIOUS SOURCES, AND ACCURACY IS NOT GUARANTEED. THOSE WISHING TO STAKE MINING CLAIMS SHOULD CONSULT WITH THE MINING RECORDER, MINISTRY OF NORTHERN DEVELOPMENT AND MINES. FOR ADDITIONAL INFORMATION ON THE STATUS OF THE LANDS SHOWN HEREON.

AREAS WITHDRAWN FROM DISPOSITION

S.R. – SURFACE RIGHTS M.R. – MINING RIGHTS

	Description	Order No.	Date	Disposition	File
R1	M.N.R. RES.				77094
R3	SEC. 36/80	W. 14/82	[illegible]/82	[illegible]	188528
R4	SEC. 36	W.N.C.R. 23/84		S.R.O.	
R 2	SEC.36	W.N.W.R. W-07/90	02/06/90	S.R.O.	[illegible]

R5 PEND. SEC 36B MINING ACT

R6 SURFACE RIGHTS WITHDRAWN FROM STAKING BY ORDER NO.W-TB-64/83 33/09/22

THE SURFACE RIGHTS LYING [illegible] 40.25 m. OF THE CENTER LINE OF THE TRANS CANADA PIPELINE RIGHT-OF WAY ARE WITHDRAWN FROM STAKING OUT, PROSPECTING, SALE OR LEASE BY ORDER W-01/P1/ONT. DATED SEPT. 20, 1991. SECTION 112 OF THE NATIONAL ENERGY ACT APPLIES TO THIS AREA

LEGEND

PATENTED LAND	(P)
CROWN LAND SALE	C.S.
LEASES	(L)
LOCATED LAND	Loc.
LICENSE OF OCCUPATION	L.O.
MINING RIGHTS ONLY	M.R.O.
SURFACE RIGHTS ONLY	S.R.O.
ROADS	
IMPROVED ROADS	
KING'S HIGHWAYS	
RAILWAYS	
POWER LINES	
MARSH OR MUSKEG	
MINES	
CANCELLED	C.
PATENT, SURFACE & MINING RIGHTS	
" , SURFACE RIGHTS ONLY	

LAND USE PERMITS FOR COMMERCIAL TOURISM, OUTPOST CAMPS

SCALE: 1 INCH = 40 CHAINS

FEET 0 1000 2000 4000 6000 8000

METRES 0 200 1000 (1 KM) 2000 (2 KM)

TOWNSHIP OF

WALTERS

M.N.R. ADMINISTRATIVE DISTRICT

NIPIGON

MINING DIVISION

THUNDER BAY

LAND TITLES / REGISTRY DIVISION

THUNDER BAY

Ministry of Natural Resources — Land Management Branch

Ontario

February, 1981

March 21/88

G-171

1917

WALTERS

NIPIGON PROVINCIAL FOREST
PORT ARTHUR MINING DIVISION
DISTRICT OF THUNDER BAY

Scale 40 Chains = 1 Inch

ELMHIRST

IRWIN

LEDUC

VINCENT

Namewaminikan River

Lake Point

Foxear Lake

Beatty Lake

Ida Lake

Bearskin Lake

Clearall Lake

Bush Lake

Pasha Lake

Nora L.

Hallow L.

Nezah

Westman L.

KINGS HIGHWAY

NIPIGON to KAMIS TON

POWER TRANSMISSION LINE

NORTH BOUNDARY SURVEYED BY F.H. KITTO O.L.S. 1935
SOUTH BOUNDARY SURVEYED BY E.M. MAC QUARRIE O.L.S. 1935
WEST BOUNDARY SURVEYED BY E.M. MAC QUARRIE O.L.S. 1935
EAST BOUNDARY (EAST BOUNDARY NIPIGON PROVINCIAL FOREST)
SURVEYED BY PHILLIPS AND BENNER O.L.S. 1916 SHOWN THUS - - - - -
CANADIAN NATIONAL RAILWAY TAKEN FROM RIGHT OF WAY PLAN
BY E. FITZGERALD O.L.S. 1919 (RIGHT OF WAY 100 FEET WIDE)
LAKES AND RIVERS TAKEN FROM DOMINION GOVERNMENT AERIAL MAP
(RECONNAISSANCE SHEET OCTOBER 1934)
POWER TRANSMISSION LINE 100' WIDE SURVEYED BY J.K. BENNER O.L.S. 1936
FOR STURGEON RIVER GOLD MINES LTD. SHOWN THUS ——— File 109429
KINGS HIGHWAY AND 1200' RESERVATION FROM DEPARTMENT OF HIGHWAYS
PLANS Nos. P.2541-28 & P.2544-30 File 125032 — Sec. 6 O.C. DATED NOV 9TH & DEC. 6TH 1939 File 121757

PARCELS MARKED P ARE PATENTED
PARCELS MARKED L ARE LEASED
PARCELS MARKED L ARE UNDER LICENSE OF OCCUPATION
SURFACE RESERVATIONS - 800' WIDE (B) DEPT. OF HIGHWAYS SHOWN THUS - - - - -

L.U.R. — 803-4
T.M. TAYLOR
LETTER APR 27/58

M 1917



AREAS WITHDRAWN FROM DISPOSITION

S.R. — SURFACE RIGHTS M.R. — MINING RIGHTS

	Description	Order No.	Date	Disposition	File
(P)	M.N.R. RES				77094
(R3)	SEC. 36/80	W 14/82	8/4/82	S.R.O.	88528
(R4)	SEC. 36	W.N.C.R. 23/84		S.R.O.	

RECEIVED
THUNDER BAY
MINING DIVISION
'89 SEP 1 PM 2 48

LEGEND

PATENTED LAND	(P)
CROWN LAND SALE	C.S.
LEASES	(L)
LOCATED LAND	Loc.
LICENSE OF OCCUPATION	L.O.
MINING RIGHTS ONLY	M.R.O.
SURFACE RIGHTS ONLY	S.R.O.
ROADS	
IMPROVED ROADS	
KING'S HIGHWAYS	
RAILWAYS	
POWER LINES	
MARSH OR MUSKEG	
MINES	
CANCELLED	C.

PATENT, SURFACE & MINING RIGHTS
SURFACE RIGHTS ONLY

SCALE: 1 INCH = 40 CHAINS

FEET 0 1000 2000 4000 6000 8000

METRES 0 200 1000 (1 KM) 2000 (2 KM)

TOWNSHIP OF

WALTERS

M.N.R. ADMINISTRATIVE DISTRICT

NIPIGON

MINING DIVISION

THUNDER BAY

LAND TITLES / REGISTRY DIVISION

THUNDER BAY

Ministry of Natural Resources — Land Management Branch

Ontario

FEBRUARY 18 1988

February, 1981

March 21, 88

G-171

1917

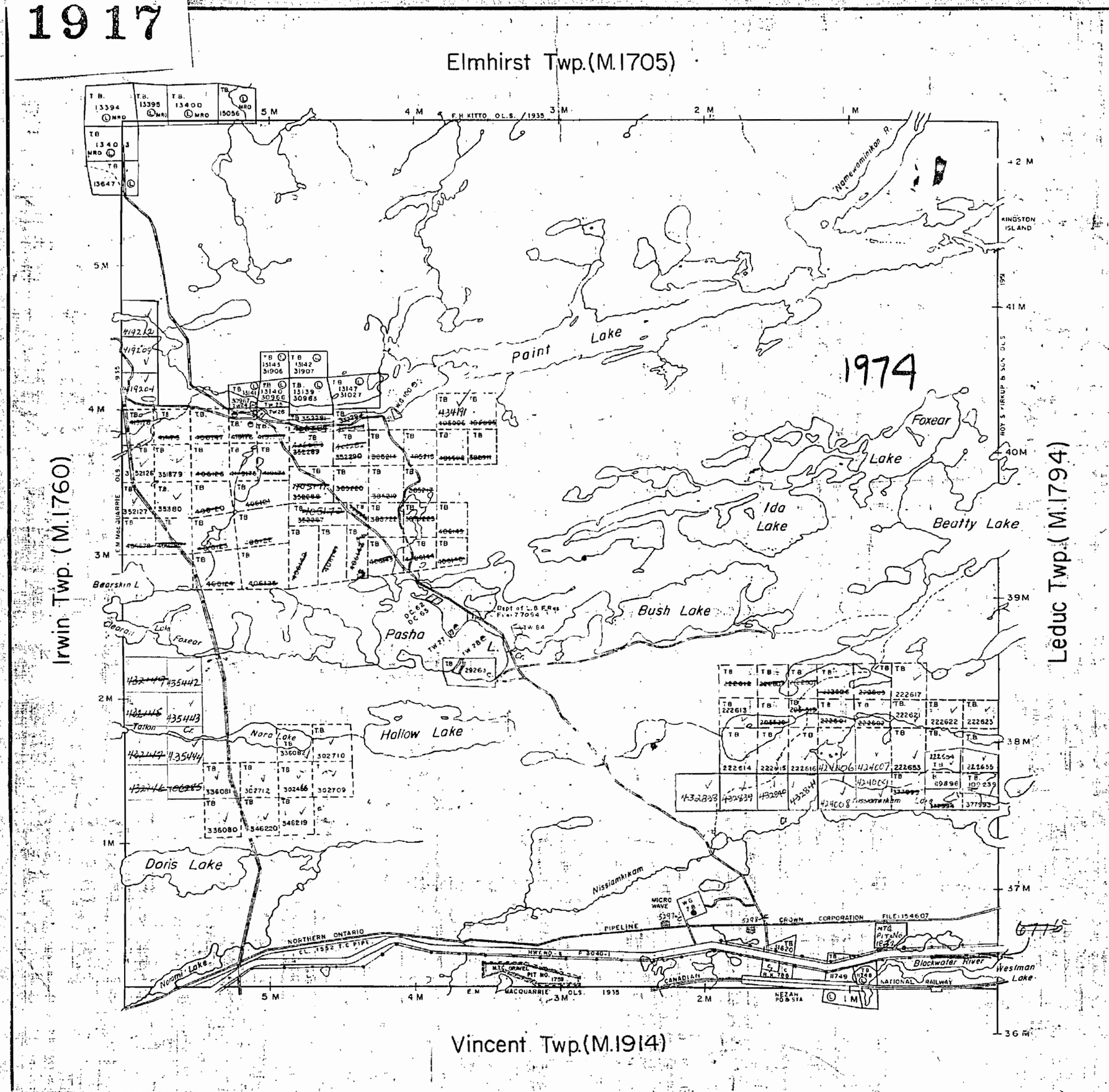

THE TOWNSHIP
OF

WALTERS

DISTRICT OF
THUNDER BAY

THUNDER BAY
MINING DIVISION

SCALE: 1-INCH - 40 CHAINS

LEGEND

PATENTED LAND	Ⓟ
CROWN LAND SALE	C.S
LEASES	Ⓛ
LOCATED LAND	Loc.
LICENSE OF OCCUPATION	L.O.
MINING RIGHTS ONLY	M.R.O.
SURFACE RIGHTS ONLY	S.R.O.
ROADS	
IMPROVED ROADS	
KING'S HIGHWAYS	
RAILWAYS	
POWER LINES	
MARSH OR MUSKEG	
MINES	
CANCELLED	C.

NOTES

400 SURFACE RIGHTS RESERVATION AROUND ALL LAKES AND RIVERS.

PARCELS INDICATED THUS:

● PATENTED MINING RIGHTS & SURFACE RIGHTS
◒ —"— SURFACE RIGHTS ONLY

DATE OF ISSUE
SEP 27 1974

PLAN NO. M.1917

ONTARIO
MINISTRY OF NATURAL RESOURCES
SURVEYS AND MAPPING BRANCH

1917

Elmhirst Twp.(M.1705)

Irwin Twp. (M.1760)

Leduc Twp.(M.1794)

Vincent Twp.(M.1914)

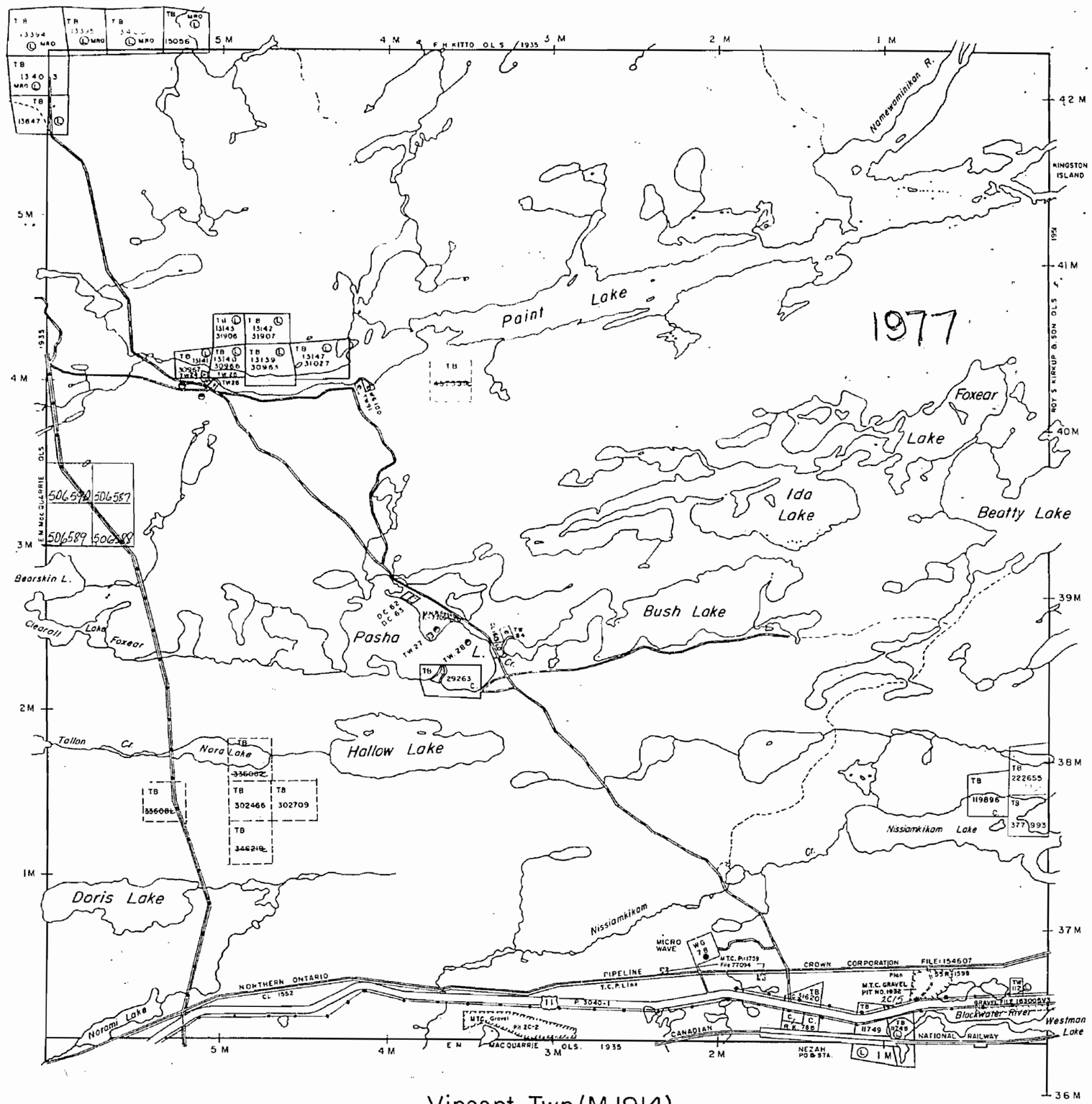

THE TOWNSHIP
OF

WALTERS

DISTRICT OF
THUNDER BAY

THUNDER BAY
MINING DIVISION

SCALE: 1 INCH = 40 CHAINS

LEGEND

PATENTED LAND	(P)
CROWN LAND SALE	C.S.
LEASES	(L)
LOCATED LAND	Loc.
LICENSE OF OCCUPATION	L.O.
MINING RIGHTS ONLY	M.R.O.
SURFACE RIGHTS ONLY	S.R.O.
ROADS	
IMPROVED ROADS	
KING'S HIGHWAYS	
RAILWAYS	
POWER LINES	
MARSH OR MUSKEG	
MINES	
CANCELLED	C.

NOTES

400' surface rights reservation along the shores of all lakes and rivers.

PARCELS INDICATED THUS :

● PATENTED MINING RIGHTS & SURFACE RIGHTS
⊖ —"— SURFACE RIGHTS ONLY

January 28, 1977

NIPIGON DISTRICT

PLAN NO. M.1917

ONTARIO
MINISTRY OF NATURAL RESOURCES
SURVEYS AND MAPPING BRANCH

Elmhirst Twp.(G - 162)

Irwin Twp. (G - 164)

Leduc Twp.(G - 169)

Vincent Twp.(G - 163)

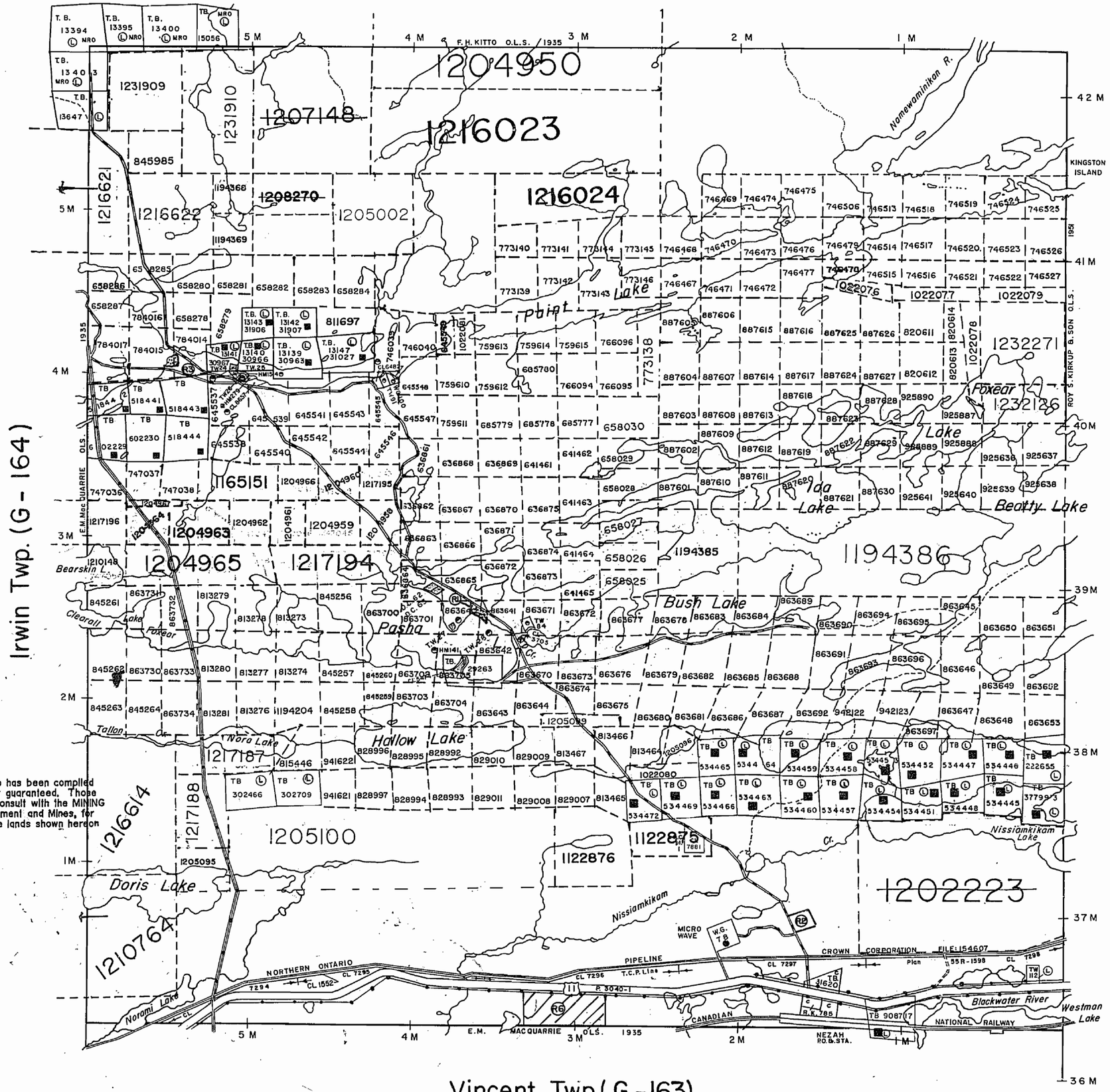
F. H. KITTO O.L.S. / 1935
Nomewaminikon R.
KINGSTON ISLAND
Lake Point
Foxear Lake
Ida Lake
Beatty Lake
Bush Lake
Pasha
Clearoil Lake
Hollow Lake
Nora Lake
Doris Lake
Bearskin L.
Tallon Cr.
Nissiamikam Lake
Nissiamikam
Blackwater River
Westman Lake
Noromi Lake
Cr.
E.M. MACQUARRIE O.L.S. 1935
ROY S. KIRKUP B.SON O.L.S.
NORTHERN ONTARIO PIPELINE CROWN CORPORATION
T.C.P. Line
CANADIAN NATIONAL RAILWAY
MICRO WAVE
NEZAH R.O.B. STA.
1204950
1216023
1207148
1231909
1231910
1216621
1216622
1205002
1216024
1232271
1232126
1204965
1217194
1194386
1205100
1122876
1202223
1217187
1216614
1217188
1210764
1165151
1204963
1204966
1204962
1204959
1204961
1217195
1217196
1210148
1194366
1208270
1194369
1194385
1205099
1205095
811697
941622
941621
828996
828995
828992
828997
828994
828993
829010
829009
829011
829008
829007
813467
813466
813465
813464
1205096
1022061
1022076
1022077
1022079
1022078
1022080
820611
820612
820613
820614
773138
773139
773140
773141
773142
773143
773144
773145
773146
746467
746468
746469
746470
746471
746472
746473
746474
746475
746476
746477
746478
746479
746506
746513
746514
746515
746516
746517
746518
746519
746520
746521
746522
746523
746524
746525
746526
746527
759610
759611
759612
759613
759614
759615
766094
766095
766096
685779
685778
685777
685780
658030
658029
658028
658027
658026
658025
641461
641462
641463
641464
641465
636862
636863
636865
636866
636867
636868
636869
636870
636872
636873
636874
636875
887601
887602
887603
887604
887606
887607
887608
887609
887610
887611
887612
887613
887614
887615
887616
887617
887618
887619
887620
887621
887622
887623
887624
887625
887626
887627
887628
925637
925638
925639
925640
925641
925887
925888
925889
925890
863642
863643
863644
863645
863646
863647
863648
863649
863650
863651
863652
863653
863670
863671
863672
863673
863674
863675
863676
863677
863678
863679
863680
863681
863682
863683
863684
863685
863686
863687
863688
863689
863690
863691
863692
863693
863694
863695
863696
863697
942122
942123
534344
534345
534346
534347
534348
534349
534350
534351
534352
534353

Elmhirst Twp. (G - 162)

Irwin Twp. (G - 164)

Leduc Twp. (G - 169)

Vincent Twp. (G - 163)

F. H. KITTO O.L.S. 1935

E.M. MacQUARRIE O.L.S. 1935

R. S. KIRKUP B.SON. O.L.S. 1951

Kingston Island

Foxear Lake

Ida Lake

Beauty Lake

Bush Lake

Pasha Lake

Hollow Lake

Nora Lake

Doris Lake

Clearail Lake

Bearskin Lake

Tallon Cr.

Blackwater River

Westman Lake

Norami Lake

Nissiamkikam Lake

Nissiamkikam

Nissiamkikam Lake

T.C.P. Line

NORTHERN ONTARIO PIPELINE CROWN CORPORATION FILE: 154607

CANADIAN NATIONAL RAILWAY

MICRO WAVE

AREAS WITHDRAWN FROM DISPOSITION

S.R. – SURFACE RIGHTS M.R. – MINING RIGHTS

Description	Order No.	Date	Disposition	File
(M) M.N.R. RES.				7/094

SAND & GRAVEL

(P1) M.T.C. GRAVEL PIT 2c-40- File 160706
(P2) " " 2c-15
(P3) " " 2c-2
(P4) " " 1759
(P5) GRAVEL FILE. 163005 vol.3

S.R. & S.+M RIGHTS WITHDRAWN per Armstrong Kendrall

LEGEND

PATENTED LAND	(P)
CROWN LAND SALE	C.S.
LEASES	(L)
LOCATED LAND	Loc.
LICENSE OF OCCUPATION	L.O.
MINING RIGHTS ONLY	M.R.O.
SURFACE RIGHTS ONLY	S.R.O.
ROADS	
IMPROVED ROADS	
KING'S HIGHWAYS	
RAILWAYS	
POWER LINES	
MARSH OR MUSKEG	
MINES	
CANCELLED	C.
PATENT, SURFACE & MINING RIGHTS	
" , SURFACE RIGHTS ONLY	

R² (S) S. R. WITHDRAWN – see Armstrong Kendrall

SCALE: 1 INCH = 40 CHAINS

FEET 0 1000 2000 4000 6000 8000

METRES 0 200 1000 (1 KM) 2000 (2 KM)

TOWNSHIP OF

WALTERS

M.N.R. ADMINISTRATIVE DISTRICT

NIPIGON & geraldton

MINING DIVISION

THUNDER BAY

LAND TITLES / REGISTRY DIVISION

THUNDER BAY

THUNDER BAY MINING DIVISION RECEIVED APR 2 1981 AM 7 8 9 10 11 12 1 2 3 4 5 6 PM

Ministry of Natural Resources — Land Management Branch

February, 1981

G-171



AREAS WITHDRAWN FROM DISPOSITION

S.R. – SURFACE RIGHTS M.R. – MINING RIGHTS

	Description	Order No.	Date	Disposition	File
R1	M.N.R. RES.				77094
R2	~~SEC. 36/80~~ ONCR 21/84	~~W.5/82~~	~~5/8/82~~	~~S.R.&M.R.~~	~~187871~~
R3	SEC. 36/80	W.14/82	8/11/82	S.R.	188528
R4	SEC 36/80	WNCR 23/84		S.R.	

SAND & GRAVEL

- G1 MTC. GRAVEL PIT 2C-40 File 160706
- G2 " " " 2C-15
- G3 " " " 2C-2
- G4 " " " 1759
- G5 GRAVEL File 163005 vol. 3

LEGEND

PATENTED LAND	P
CROWN LAND SALE	C.S
LEASES	L
LOCATED LAND	Loc.
LICENSE OF OCCUPATION	L.O.
MINING RIGHTS ONLY	M.R.O
SURFACE RIGHTS ONLY	S.R.O
ROADS	
IMPROVED ROADS	
KING'S HIGHWAYS	
RAILWAYS	
POWER LINES	
MARSH OR MUSKEG	
MINES	
CANCELLED	C
PATENT, SURFACE & MINING RIGHTS	
" , SURFACE RIGHTS ONLY	

SCALE: 1 INCH = 40 CHAINS

FEET 0 1000 2000 4000 6000 8000

METRES 0 200 1000 (1 KM) 2000 (2 KM)

TOWNSHIP OF

WALTERS

M.N.R. ADMINISTRATIVE DISTRICT

NIPIGON

MINING DIVISION

THUNDER BAY

LAND TITLES / REGISTRY DIVISION

THUNDER BAY

Ministry of Natural Resources — Land Management Branch

Ontario

AUGUST 21, 1984

February, 1981

G-171

Elmhirst Twp.(G - 162)

Irwin Twp. (G - 164)

Leduc Twp.(G - 169)

Vincent Twp.(G - 163)

AREAS WITHDRAWN FROM DISPOSITION

S.R. -- SURFACE RIGHTS M.R. --MINING RIGHTS

	Description	Order No.	Date	Disposition	File
R1	M.N.R. RES				77094
R2	SEC. 36/80	W. 14/82	8/11/82	S.R.	188528
R4	SEC. 36/80	W.N.C.R. 23/84		S.R.	

LEGEND

PATENTED LAND	(P)
CROWN LAND SALE	C.S.
LEASES	(L)
LOCATED LAND	Loc.
LICENSE OF OCCUPATION	L.O.
MINING RIGHTS ONLY	M.R.O.
SURFACE RIGHTS ONLY	S.R.O.
ROADS	
IMPROVED ROADS	
KING'S HIGHWAYS	
RAILWAYS	
POWER LINES	
MARSH OR MUSKEG	
MINES	
CANCELLED	C.
PATENT, SURFACE & MINING RIGHTS	●
" , SURFACE RIGHTS ONLY	⊖

SCALE: 1 INCH = 40 CHAINS

FEET 0 1000 2000 4000 6000 8000

METRES 0 200 1000 (1 KM) 2000 (2 KM)

TOWNSHIP OF

WALTERS

M.N.R. ADMINISTRATIVE DISTRICT

NIPIGON & GERALDTON

MINING DIVISION

THUNDER BAY

LAND TITLES / REGISTRY DIVISION

THUNDER BAY

Ministry of Natural Resources — Land Management Branch

Ontario

December 10, 1985.

February, 1981

G-171

Elmhirst Twp.(G - 162)

RECEIVED
THUNDER BAY
MINING DIVISION
'90 SEP 14 AM 8 57

Irwin Twp. (G - 164)

Leduc Twp.(G - 169)

Vincent Twp.(G - 163)

Bearskin L.

Clearoil Lake Forest

Pasha Bush Lake

Tollon Cr. Nora Lake Hollow Lake

Doris Lake

Normi Lake

Point Lake

Ida Lake

Foxear Lake

Beatty Lake

Kingston Island

Vissiominkikam Lake

Jamikom Lake

Blackwater River

Westman Lake

PIPELINE

T.C.P. Line

MICRO WAVE

CANADIAN NATIONAL RAILWAY

NEZAH POST.

MACQUARRIE O.L.S. 1935

THE INFORMATION THAT APPEARS ON THIS MAP HAS BEEN COMPILED FROM VARIOUS SOURCES, AND ACCURACY IS NOT GUARANTEED. THOSE WISHING TO STAKE MINING CLAIMS SHOULD CONSULT WITH THE MINING RECORDER, MINISTRY OF NORTHERN DEVELOPMENT AND MINES, FOR ADDITIONAL INFORMATION ON THE STATUS OF THE LANDS SHOWN HEREON.

AREAS WITHDRAWN FROM DISPOSITION

S.R. – SURFACE RIGHTS M.R. – MINING RIGHTS

Description	Order No.	Date	Disposition	File
[illegible]				77034
(R3) SEC 36 80	W 14 92	91/92	S.R.	88528
(R4) SEC 36	W.S.C.M. 23/84		S.R.	
[illegible]	W.S.W.R. 6/07/90	90/04/30	S.R.O.	3271

LEGEND

PATENTED LAND	(P)
CROWN LAND SALE	C.S.
LEASES	(L)
LOCATED LAND	Loc.
LICENSE OF OCCUPATION	L.O.
MINING RIGHTS ONLY	M.R.O.
SURFACE RIGHTS ONLY	S.R.O.
ROADS	
IMPROVED ROADS	
KING'S HIGHWAYS	
RAILWAYS	
POWER LINES	
MARSH OR MUSKEG	
MINES	C.
CANCELLED	
PATENT, SURFACE & MINING RIGHTS	
" , SURFACE RIGHTS ONLY	

SCALE: 1 INCH = 40 CHAINS

FEET 0 1000 2000 4000 6000 8000

METRES 0 200 1000 (1 KM) 2000 (2 KM)

TOWNSHIP OF

WALTERS

M.N.R. ADMINISTRATIVE DISTRICT

NIPIGON

MINING DIVISION

THUNDER BAY

LAND TITLES / REGISTRY DIVISION

THUNDER BAY

Ontario Ministry of Natural Resources — Land Management Branch

FEBRUARY 16, 1988

February, 1981

March 21, '88

G-171

Elmhirst Twp.(G - 162)

Irwin Twp. (G - 164)

Leduc Twp.(G - 169)

Vincent Twp.(G -163)

Namewaminikan R.

Bearskin L.

Clearoil Lake

Foxear Lake

Doris Lake

Tallon Cr.

Nora Lake

Hallow Lake

Point Lake

Bush Lake

Pasha Cr.

Ida Lake

Beatty Lake

Nissiamkikam Lake

Nissiamkikam

Blackwater River

Westman Lake

Norami Lake

KINGSTON ISLAND

ROY & KIRKUP B.SON O.L.S.

F. H. KITTO O.L.S. 1935

E.M. MacQUARRIE O.L.S. 1935

1204950

1216023

1216024

1207148

1207196

1204963

1204965

1217194

1204916

1204915

1216614

1210764

1202223

1122875

1122876

1193996

1165151

1202281

1202282

1208270

1194027

1193019

1194365

845985

1194368

1194369

1162736

1162735

811697

1198395

1194204

1204966

1204962

1204959

1217195

1204964

1204967

1210148

1217196

1207199

1207195

1022076

1022077

1022079

1022078

1022080

1022081

820611

820612

820613

820614

773138

746040

645548

645537

645538

645539

645540

645541

645542

645543

645544

645545

645546

645547

645549

658030

658029

658028

658027

658026

658025

658024

658023

658022

658021

658020

658019

658018

658017

658016

658015

658014

658013

658012

658011

658010

658009

658008

658007

658006

658005

658004

658003

658002

658001

657999

657998

657997

657996

657995

657994

657993

657992

657991

657990

Elmhirst Twp.(G - 162)

Irwin Twp. (G - 164)

Leduc Twp.(G - 169)

Vincent Twp.(G - 163)

F.H. KITTO O.L.S. / 1935

Namewaminikan R.

Lake Point

Foxear Lake

Ida Lake

Beatty Lake

Bush Lake

Pasha

Hollow Lake

Nora Lake

Doris Lake

Bearskin L.

Clearoll Lake

Foxear

Tallon Cr.

Nissiamkikam Lake

Nissiamkikam

Blackwater River

Westman Lake

Norami Lake

Cr.

KINGSTON ISLAND

ROY S. KIRKUP B.SON O.L.S.

E.M. MACQUARRIE O.L.S. 1935

NEZAH P.O. & STA.

NORTHERN ONTARIO PIPELINE T.C.P. Line

CANADIAN NATIONAL RAILWAY

MICRO WAVE

CROWN CORPORATION FILE: 154607

Plan 55R-1598

R.P. 3040

R.K. 785

TB 9087(17)

TB 3/620

TW 112

CL 7294

CL 7295

CL 7296

CL 7297

CL 7298

CL 1552

1204950

1216023

1207148

1231909

1231910

1216621

1216622

1208270

1205002

1216024

1232271

1232126

1204963

1204965

1217194

1194386

1194385

1217187

1217188

1216614

1193996

1122875

1122876

1202223

1210764

1165151

1204966

1204962

1204961

1204959

1217195

1204964

1217196

1210148

1194368

1194369

1194204

1194193

1194207

1194208

1194209

1194210

1194211

1194212

1194213

1194214

1194215

1194216

1194217

1194218

1194219

1194220

1194221

1194222

1194223

1194224

1194225

1194226

1194227

1194228

1194229

1194230

1194231

1194232

1194233

1194234

1194235

1194236

1194237

1194238

1194239

1194240

1194241

1194242

1194243

1194244

1194245

1194246

1917

WALTERS

NIPIGON PROVINCIAL FOREST
PORT ARTHUR MINING DIVISION
DISTRICT OF THUNDER BAY

Scale 40 Chains = 1 Inch

ELMHIRST

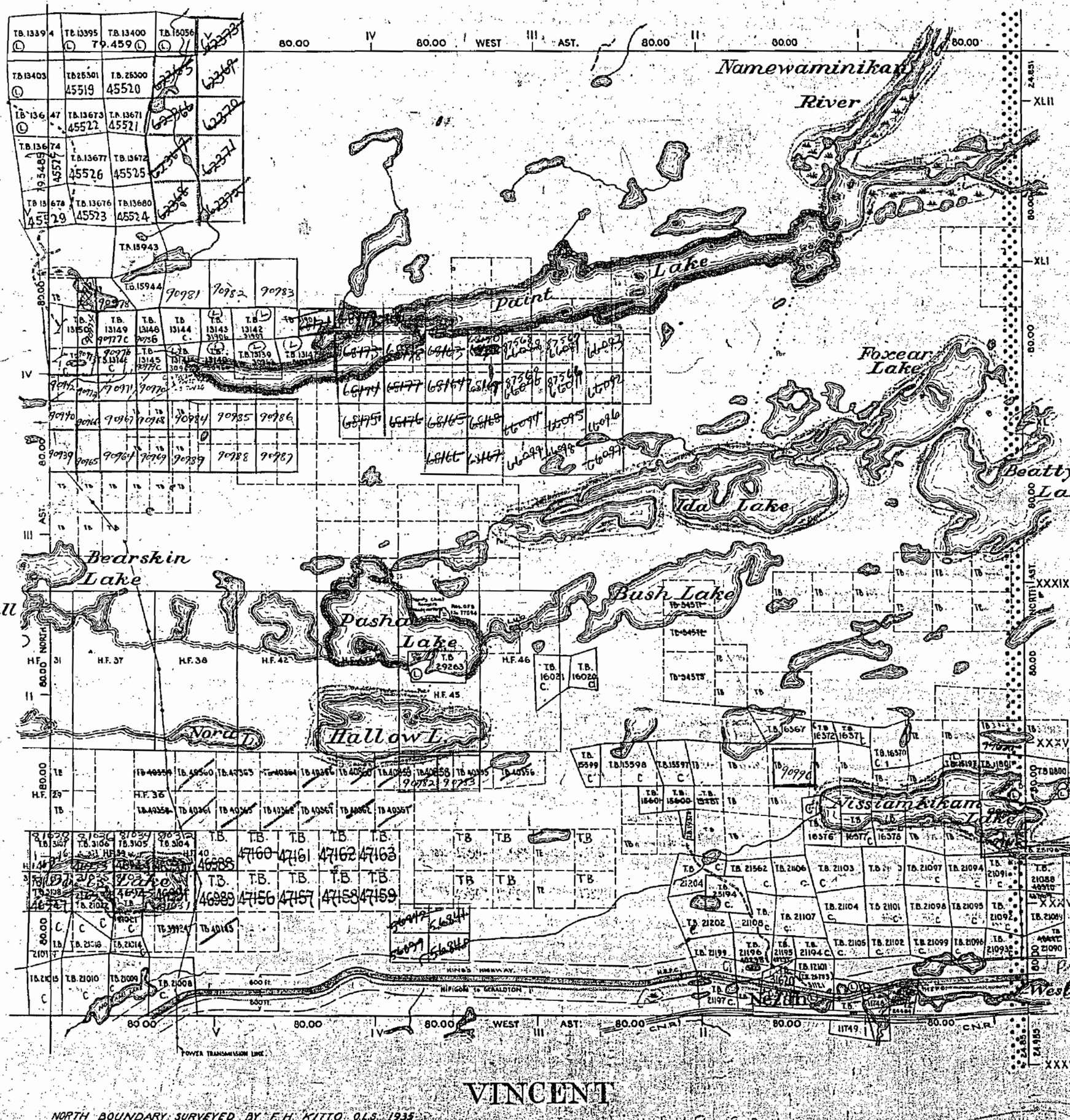

NORTH BOUNDARY SURVEYED BY F.H. KITTO O.L.S. 1935
SOUTH BOUNDARY SURVEYED BY E.M. MAC QUARRIE O.L.S. 1935
WEST BOUNDARY SURVEYED BY E.M. MAC QUARRIE O.L.S. 1935
EAST BOUNDARY (EAST BOUNDARY NIPIGON PROVINCIAL FOREST) SURVEYED BY PHILLIPS AND BENNER O.L.S. 1916 (SHOWN THUS - ·····)
CANADIAN NATIONAL RAILWAY TAKEN FROM RIGHT OF WAY PLAN BY E. FITZGERALD O.L.S. 1919 (RIGHT OF WAY 100 FEET WIDE)
LAKES AND RIVERS TAKEN FROM DOMINION GOVERNMENT AERIAL MAP (RECONNAISSANCE SHEET OCTOBER 1934)
POWER TRANSMISSION LINE 100' WIDE SURVEYED BY J.K. BENNER O.L.S. 1936 FOR STURGEON RIVER GOLD MINES LTD. SHOWN THUS ——— File 109429
KINGS HIGHWAY AND 1200' RESERVATION FROM DEPARTMENT OF HIGHWAYS PLANS Nos. P.2544-28 & P.2544-30 File 123032 — S.S.F. O.C. DATED NOV 9TH & DEC 6TH 1939 File 121737

PARCELS MARKED P ARE PATENTED
PARCELS MARKED L ARE LEASED
PARCELS MARKED L.O. ARE LIQUOR LICENSE OCCUPATION
SURFACE RESERVATIONS 600' WIDE & 1200' DEPTH OF L.S.A. SHOWN THUS - - - - -

L.U.P. - 803-4
T.M. Taylor
LETTER APR 23/58

1917

Elmhirst Twp. (G - 162)

Irwin Twp. (G - 164)

Leduc Twp. (G - 169)

Vincent Twp. (G - 163)

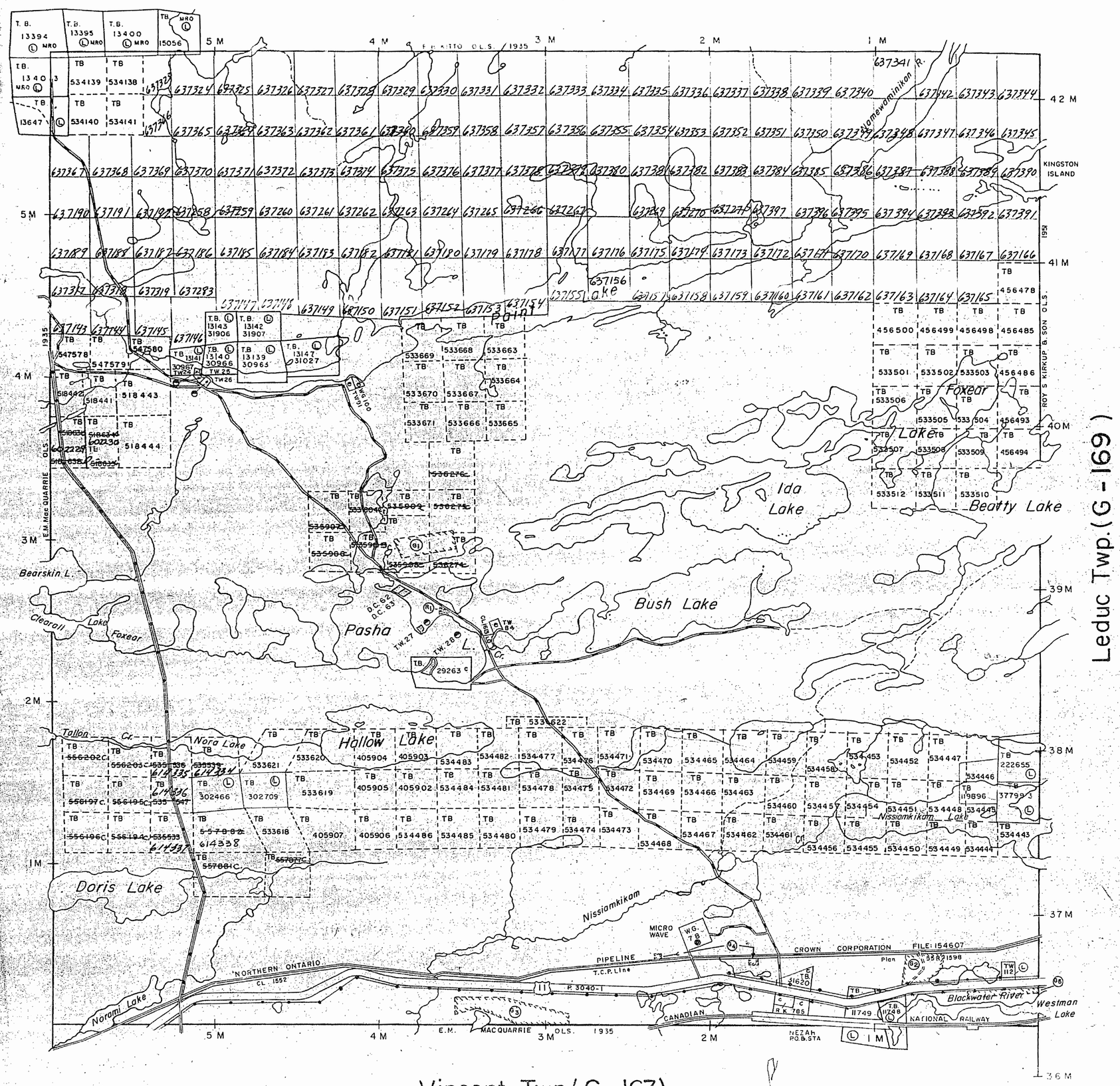

AREAS WITHDRAWN FROM DISPOSITION

S.R. — SURFACE RIGHTS M.R. — MINING RIGHTS

	Description	Order No.	Date	Disposition	File
R1	M.N.R. RES				7/094

SAND & GRAVEL

- P1 M.T.C GRAVEL PIT 2c-40 File 160706
- P2 " " 2c-15
- P3 " " 2c-2
- P4 " " 1759
- P5 GRAVEL FILE 163005 vol.3

LEGEND

PATENTED LAND	P
CROWN LAND SALE	C.S.
LEASES	L
LOCATED LAND	Loc.
LICENSE OF OCCUPATION	L.O.
MINING RIGHTS ONLY	M.R.O.
SURFACE RIGHTS ONLY	S.R.O.
ROADS	
IMPROVED ROADS	
KING'S HIGHWAYS	
RAILWAYS	
POWER LINES	
MARSH OR MUSKEG	
MINES	
CANCELLED	C.

PATENT, SURFACE & MINING RIGHTS ●
" , SURFACE RIGHTS ONLY ◓

SCALE: 1 INCH = 40 CHAINS

FEET 0 1000 2000 4000 6000 8000

METRES 0 200 1000 2000 (1 KM) (2 KM)

MINING DIVISION

RECEIVED
MAR 24 1982
AM 7 8 9 10 11 12 1 2 3 4 5 PM

TOWNSHIP OF

WALTERS

M.N.R. ADMINISTRATIVE DISTRICT

NIPIGON

MINING DIVISION

THUNDER BAY

LAND TITLES / REGISTRY DIVISION

THUNDER BAY

Ontario Ministry of Natural Resources — Land Management Branch

February, 198

G-171

Elmhirst Twp.(G - 162)



AREAS WITHDRAWN FROM DISPOSITION

S.R. SURFACE RIGHTS M.R. MINING RIGHTS

	Description	Order No	Date	Disposition	File
R1	M.N.R. RES.				77094
R2	SEC. 36/80 DISP. ALIEN	W.5/82	5/8/82	S.R.&M.R	187871
R3	SEC. 36/80	W.14/82	8/11/82	S.R.	188528

(R4) 5 36 36/83 UNDER 43/83 L.C.

SAND & GRAVEL

- (G1) MTC. GRAVEL PIT 2C-40 File 160706
- (G2) " " " 2C-15
- (G3) " " " 2C-2
- (G4) " " " 1759
- (G5) GRAVEL File 163005 vol. 3

THUNDER BAY MINING DIVISION

JUL 18 1985

AM 7 8 9 10 11 12 1 2 3 4 5 6 PM

LEGEND

PATENTED LAND	(P)
CROWN LAND SALE	CS
LEASES	(L)
LOCATED LAND	LOC
LICENSE OF OCCUPATION	LO
MINING RIGHTS ONLY	MRO
SURFACE RIGHTS ONLY	SRO
ROADS	
IMPROVED ROADS	
KING'S HIGHWAYS	
RAILWAYS	
POWER LINES	
MARSH OR MUSKEG	
MINES	
CANCELLED	
PATENT, SURFACE & MINING RIGHTS	●
SURFACE RIGHTS ONLY	◒

SCALE: 1 INCH = 40 CHAINS

FEET 0 1000 2000 4000 6000 8000

METRES 0 200 1000 2000 (1 KM) (2 KM)

TOWNSHIP OF

WALTERS

M.N.R. ADMINISTRATIVE DISTRICT

NIPIGON

MINING DIVISION

THUNDER BAY

LAND TITLES / REGISTRY DIVISION

THUNDER BAY

Ontario Ministry of Natural Resources — Land Management Branch

AUGUST 21, 1984

February, 198

G-171

Elmhirst Twp.(G - 162)

Irwin Twp. (G - 164)

Leduc Twp.(G - 169)

Vincent Twp.(G - 163)

F. H. KITTO O.L.S. 1935

E.M. MACQUARRIE O.L.S. 1935

ROY S. KIRKUP B.SON O.L.S. 1951

Lake Paint

Foxear Lake

Ida Lake

Beatty Lake

Bush Lake

Pasha Lake

Hallow Lake

Doris Lake

Nora Lake

Bearskin L.

Cierall Lake

Foxear

Tallon Cr.

Norami Lake

Blackwater River

Westman Lake

Missiamikam Lake

Nissamikam Lake

Nameamikan Lake

KINGSTON ISLAND

NORTHERN ONTARIO RAILWAY

CANADIAN NATIONAL RAILWAY

CROWN CORPORATION PIPELINE

T.C.P. Line

MICRO WAVE

NEZAH P.O. & STA.

E.M. MacQUARRIE QUARRIE OLS.

AREAS WITHDRAWN FROM DISPOSITION

S.R. — SURFACE RIGHTS M.R. — MINING RIGHTS

	Description	Order No.	Date	Disposition	File
R1	M.N.R. RES.				77094
R3	SEC 36/80	W 14/82	9/11/82	S.R.	188529
R4	SEC. 36/80	W.N.C.R 23/84		S.R.	

THUNDER BAY
MINING DIVISION
RECEIVED
NOV 13 1986
AM PM

LEGEND

PATENTED LAND	P
CROWN LAND SALE	C.S.
LEASES	L
LOCATED LAND	Loc.
LICENSE OF OCCUPATION	L.O.
MINING RIGHTS ONLY	M.R.O.
SURFACE RIGHTS ONLY	S.R.O.
ROADS	
IMPROVED ROADS	
KING'S HIGHWAYS	
RAILWAYS	
POWER LINES	
MARSH OR MUSKEG	
MINES	
CANCELLED	C.
PATENT, SURFACE & MINING RIGHTS	
" , SURFACE RIGHTS ONLY	

SCALE: 1 INCH = 40 CHAINS

FEET 0 1000 2000 4000 6000 8000

METRES 0 200 1000 (1 KM) 2000 (2 KM)

TOWNSHIP OF

WALTERS

M.N.R. ADMINISTRATIVE DISTRICT

NIPIGON

MINING DIVISION

THUNDER BAY

LAND TITLES / REGISTRY DIVISION

THUNDER BAY

Ministry of Natural Resources — Land Management Branch

Ontario

December 10, 1985.

February, 1981

G-171

Elmhirst Twp.(G - 162)



AREAS WITHDRAWN FROM DISPOSITION

S.R. – SURFACE RIGHTS M.R. – MINING RIGHTS

	Description	Order No.	Date	Disposition	File
R1	M.N.R. RES.				77094
R3	SEC. 36/80	W. 14/82	8/11/82	S.R.O.	188528
R4	SEC. 36	W.N.C.R. 23/84		S.R.O.	

RECEIVED
THUNDER BAY
MINING DIVISION
'89 SEP 6 AM 9 05

LEGEND

PATENTED LAND	P
CROWN LAND SALE	C.S.
LEASES	L
LOCATED LAND	Loc.
LICENSE OF OCCUPATION	L.O.
MINING RIGHTS ONLY	M.R.O.
SURFACE RIGHTS ONLY	S.R.O.
ROADS	
IMPROVED ROADS	
KING'S HIGHWAYS	
RAILWAYS	
POWER LINES	
MARSH OR MUSKEG	
MINES	
CANCELLED	C.
PATENT, SURFACE & MINING RIGHTS	
, SURFACE RIGHTS ONLY	

SCALE: 1 INCH = 40 CHAINS

FEET 0 1000 2000 4000 6000 8000

METRES 0 200 1000 (1 KM) 2000 (2 KM)

TOWNSHIP OF

WALTERS

M.N.R. ADMINISTRATIVE DISTRICT

NIPIGON

MINING DIVISION

THUNDER BAY

LAND TITLES / REGISTRY DIVISION

THUNDER BAY

Ontario

Ministry of Natural Resources — Land Management Branch

FEBRUARY 16, 1968

February, 1981

March 21, 88

G-171

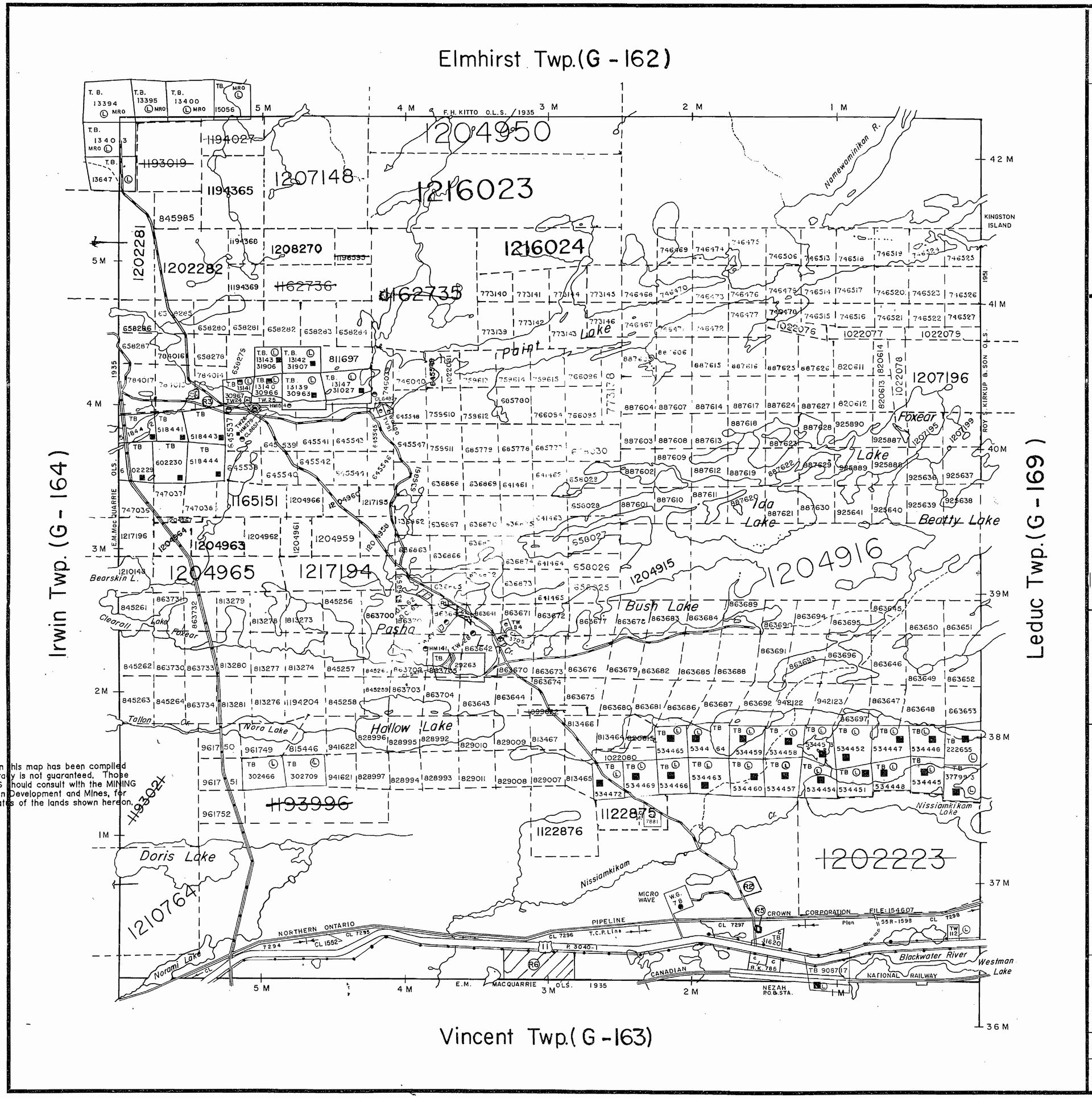

pears on this map has been compiled
d accuracy is not guaranteed. Those
CLAIMS should consult with the MINING
Northern Development and Mines, for
the states of the lands shown hereon.

AREAS WITHDRAWN FROM DISPOSITION

S.R. – SURFACE RIGHTS M.R. – MINING RIGHTS

Description	Order No.	Date	Disposition	File

(R1) MNR RESERVE. File 77094

(R2) SURFACE RIGHTS ONLY WITHDRAWN FROM STAKING ORDER W07/90 COMMUNICATION TOWER SITE FOR DOMTAR INC DATED 02/06/90

(R3) SURFACE RIGHTS ONLY WITHDRAWN FROM STAKING. SECTION 35/80. ORDER W-14/92 WASTE DISPOSAL SITE. DATED 08/11/82. FILE 188528

(R5) SURFACE RIGHTS ONLY WITHDRAWN FROM STAKING. SECTION 31(b). DATED 02/06/91. INTERCONNECT BASE STATION.

(R6) SURFACE RIGHTS ONLY WITHDRAWN FROM STAKING. ORDER W-TB-54/93 DATED 09/22/93. WASTE DISPOSAL SITE.

Thunder Bay Mining Division

JUL 17 1997

RECEIVED

THE SURFACE RIGHTS LYING WITHIN 40.23 m OF THE CENTER LINE OF THE TRANS-CANADA PIPELINE RIGHT-OF-WAY ARE WITHDRAWN FROM STAKING OUT, PROSPECTING, SALE OR LEASE BY ORDER W-01/91 ONT DATED SEPT. 20/91. SECTION 112 OF THE NATIONAL ENERGY ACT APPLIES TO THIS AREA.

LEGEND

PATENTED LAND	(P)
CROWN LAND SALE	C.S.
LEASES	(L)
LOCATED LAND	Loc.
LICENSE OF OCCUPATION	L.O.
MINING RIGHTS ONLY	M.R.O.
SURFACE RIGHTS ONLY	S.R.O.
ROADS	
IMPROVED ROADS	
KING'S HIGHWAYS	
RAILWAYS	
POWER LINES	
MARSH OR MUSKEG	
MINES	
CANCELLED	C.
PATENT, SURFACE & MINING RIGHTS	
" , SURFACE RIGHTS ONLY	

LAND USE PERMITS FOR COMMERCIAL TOURISM, OUTPOST CAMPS

SCALE: 1 INCH = 40 CHAINS

FEET 0 1000 2000 4000 6000 8000

METRES 0 200 1000 (1 KM) 2000 (2 KM)

TOWNSHIP OF

WALTERS

M.N.R. ADMINISTRATIVE DISTRICT

NIPIGON

MINING DIVISION

THUNDER BAY

LAND TITLES / REGISTRY DIVISION

THUNDER BAY

Ministry of Natural Resources — Land Management Branch

Ontario

February, 1981

In Service Nov. 07/95. (LA)

G-171

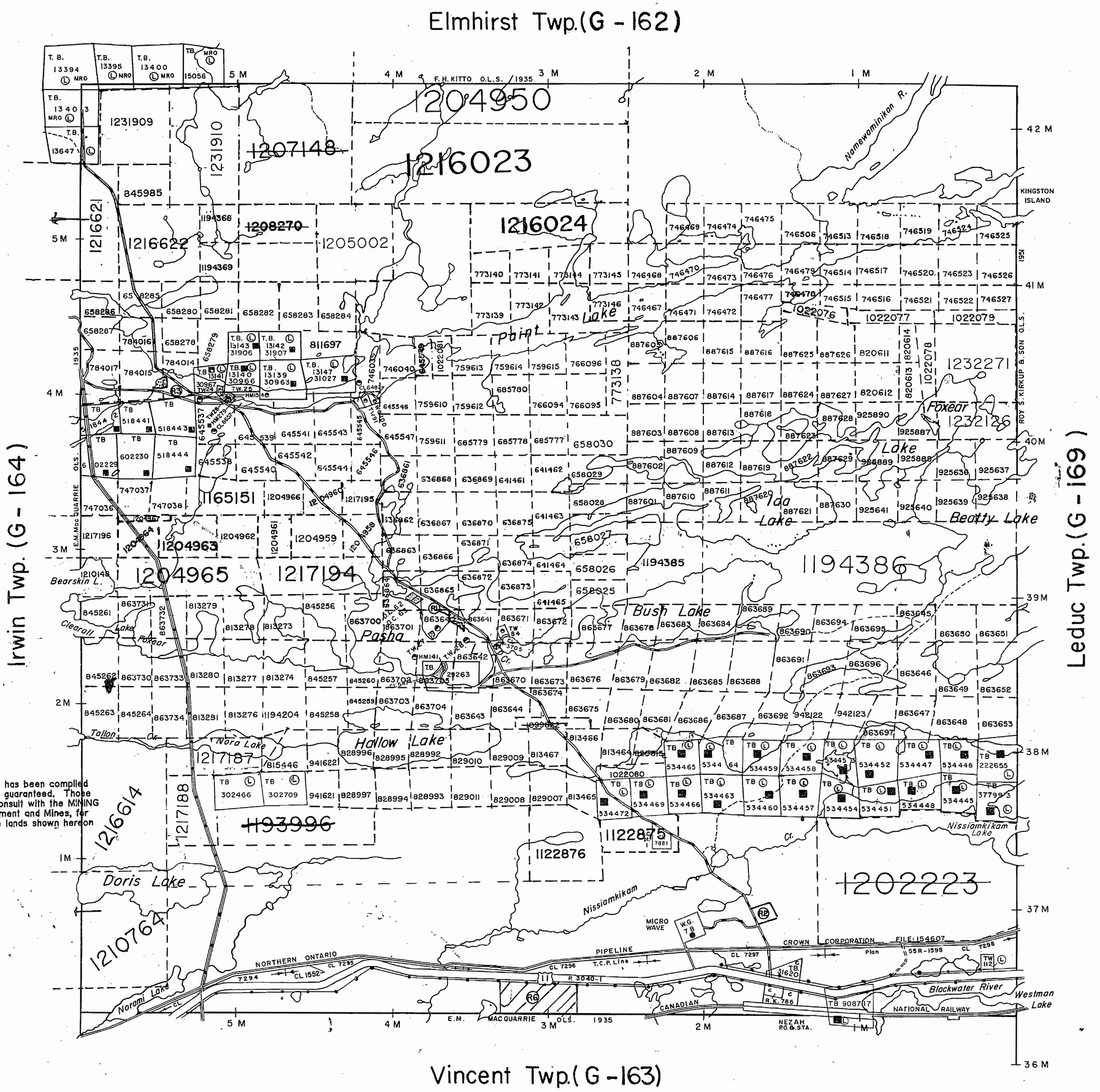

ars on this map has been compiled
accuracy is not guaranteed. Those
LAIMS should consult with the MINING
orthern Development and Mines, for
the states of the lands shown hereon

AREAS WITHDRAWN FROM DISPOSITION

S.R. — SURFACE RIGHTS M.R. — MINING RIGHTS

Description	Order No.	Date	Disposition	File

(R1) MNR RESERVE. File 77094

(R2) SURFACE RIGHTS ONLY WITHDRAWN FROM STAKING ORDER W07/90 COMMUNICATION TOWER SITE FOR DOMTAR INC DATED 02/06/90

(R3) SURFACE RIGHTS ONLY WITHDRAWN FROM STAKING. SECTION 35/80. ORDER W-14/92 WASTE DISPOSAL SITE. DATED 08/11/82. FILE 188528

(R6) SURFACE RIGHTS ONLY WITHDRAWN FROM STAKING. ORDER W-TB-54/93 DATED 09/22/93. WASTE DISPOSAL SITE.

THE SURFACE RIGHTS LYING WITHIN 40.25 m. OF THE CENTER-LINE OF THE TRANS-CANADA PIPELINE RIGHT-OF-WAY ARE WITHDRAWN FROM STAKING OUT, PROSPECTING, SALE OR LEASE BY ORDER W-01/91 ONT DATED SEPT. 20/91. SECTION 112 OF THE NATIONAL ENERGY ACT APPLIES TO THIS AREA.

LEGEND

PATENTED LAND	(P)
CROWN LAND SALE	C.S.
LEASES	(L)
LOCATED LAND	Loc.
LICENSE OF OCCUPATION	L.O.
MINING RIGHTS ONLY	M.R.O.
SURFACE RIGHTS ONLY	S.R.O.
ROADS	
IMPROVED ROADS	
KING'S HIGHWAYS	
RAILWAYS	
POWER LINES	
MARSH OR MUSKEG	
MINES	
CANCELLED	C.
PATENT, SURFACE & MINING RIGHTS	
" , SURFACE RIGHTS ONLY	

LAND USE PERMITS FOR COMMERCIAL TOURISM, OUTPOST CAMPS

SCALE: 1 INCH = 40 CHAINS

FEET 0 1000 2000 4000 6000 8000

METRES 0 200 1000 (1 KM) 2000 (2 KM)

TOWNSHIP OF

WALTERS

M.N.R. ADMINISTRATIVE DISTRICT

NIPIGON

MINING DIVISION

THUNDER BAY

LAND TITLES / REGISTRY DIVISION

THUNDER BAY

Ontario Ministry of Natural Resources Land Management Branch

February, 1981

In Service Nov. 07/95. (LA)

G-171

DATE OF

NOV 0

PROVINCIAL OFFICE - S

Elmhirst Twp.(G - 162)

Irwin Twp. (G - 164)

Leduc Twp. (G - 169)

Vincent Twp.(G - 163)

F. H. KITTO O.L.S. 1935

E.M. MacQUARRIE O.L.S. 1935

ROY S. KIRKUP & SON O.L.S. 1954

Kamawaminikon R.

Kingston Island

Lake Point

Foxear Lake

Ida Lake

Beatty Lake

Bush Lake

Posha Lake

Hollow Lake

Nora Lake

Dorris Lake

Nissomkikom Lake

Blackwater River

Westman Lake

Norom Lake

Clearall Lake

Bearskin L.

Tallon Cr.

Nissomkikom

MICRO WAVE

CROWN CORPORATION FILE 154607

PIPELINE

T.C.P. Line

NORTHERN ONTARIO CL 1552

CANADIAN NATIONAL RAILWAY

NEZ LAKE P.O. & STA.

AREAS WITHDRAWN FRO...

S.R. – SURFACE RIGHTS M...

Description	Order No.	Date	D...
(21) M.N.R. RES.			

SAND & GRAVEL

(21) M.T.C. GRAVEL PIT 2c-40 File 160706
(22) " " 2c-15
(23) " " 2c-2
(24) " " 1759
(25) GRAVEL FILE 163005 vol.3

S.R. & M. Rights Withdrawn
All Rescinded

LEGEND

PATENTED LAND	(P)
CROWN LAND SALE	C.S.
LEASES	(L)
LOCATED LAND	LOC.
LICENSE OF OCCUPATION	L.O.
MINING RIGHTS ONLY	M.R.O.
SURFACE RIGHTS ONLY	S.R.O.
ROADS	
IMPROVED ROADS	
KING'S HIGHWAYS	
RAILWAYS	
POWER LINES	
MARSH OR MUSKEG	
MINES	
CANCELLED	C.
PATENT, SURFACE & MINING RIGHTS	
" " SURFACE RIGHTS ONLY	

(21)(22) S.R. WITHDRAWN – See Armstrong Landrall

MINING DIVISION

RECEIVED
JUN 20 1984
AM 1 2 3 4 5 6 7 8 9 10 11 12 1 2 3 4 5 6 PM

SCALE: 1 INCH = 40 CHAINS

FEET 0 1000 2000 4000 6000 8000

METRES 0 200 1000 (1 KM) 2000 (2 KM)

TOWNSHIP OF

WALTERS

M.N.R. ADMINISTRATIVE DISTRICT

NIPIGON & Geraldton

MINING DIVISION

THUNDER BAY

LAND TITLES / REGISTRY DIVISION

THUNDER BAY

Ministry of Natural Resources — Land Management Branch — Ontario

February, 1981

G-171

Elmhirst Twp.(G - 162)

Irwin Twp. (G-164)

Leduc Twp.(G-169)

Vincent Twp.(G-163)

AREAS WITHDRAWN FROM DISPOSITION

S.R. - SURFACE RIGHTS M.R. - MINING RIGHTS

	Description	Order No.	Date	Disposition	File
R1	M.N.R. RES.				77094
R2	SEC. 36/80 DNCR 21/184	W.5/82	5/8/82	S.R.&M.R.	187871
R3	SEC 36/80	W.14/82	8/11/82	S.R.	188528
R4	SEC 36/80	W.NCR 23/184		S.R.	

SAND & GRAVEL

- G1 MTC. GRAVEL PIT 2C-40 File 160706
- G2 " " " 2C-15
- G3 " " " 2C-2
- G4 " " " 1759
- G5 GRAVEL File 163005 vol. 3

THUNDER BAY MINING DIVISION
RECEIVED
OCT 10 1985

LEGEND

PATENTED LAND	P
CROWN LAND SALE	C.S
LEASES	L
LOCATED LAND	Loc
LICENSE OF OCCUPATION	L.O.
MINING RIGHTS ONLY	M.R.O.
SURFACE RIGHTS ONLY	S.R.O.
ROADS	
IMPROVED ROADS	
KING'S HIGHWAYS	
RAILWAYS	
POWER LINES	
MARSH OR MUSKEG	
MINES	
CANCELLED	
PATENT, SURFACE & MINING RIGHTS	
SURFACE RIGHTS ONLY	

SCALE: 1 INCH = 40 CHAINS

FEET 0 1000 2000 4000 6000 8000

METRES 0 200 1000 2000 (1 KM) (2 KM)

TOWNSHIP OF

WALTERS

M.N.R. ADMINISTRATIVE DISTRICT

NIPIGON

MINING DIVISION

THUNDER BAY

LAND TITLES / REGISTRY DIVISION

THUNDER BAY

Ontario Ministry of Natural Resources — Land Management Branch

AUGUST 21, 1984

February, 198

G-171

Elmhirst Twp.(G - 162)

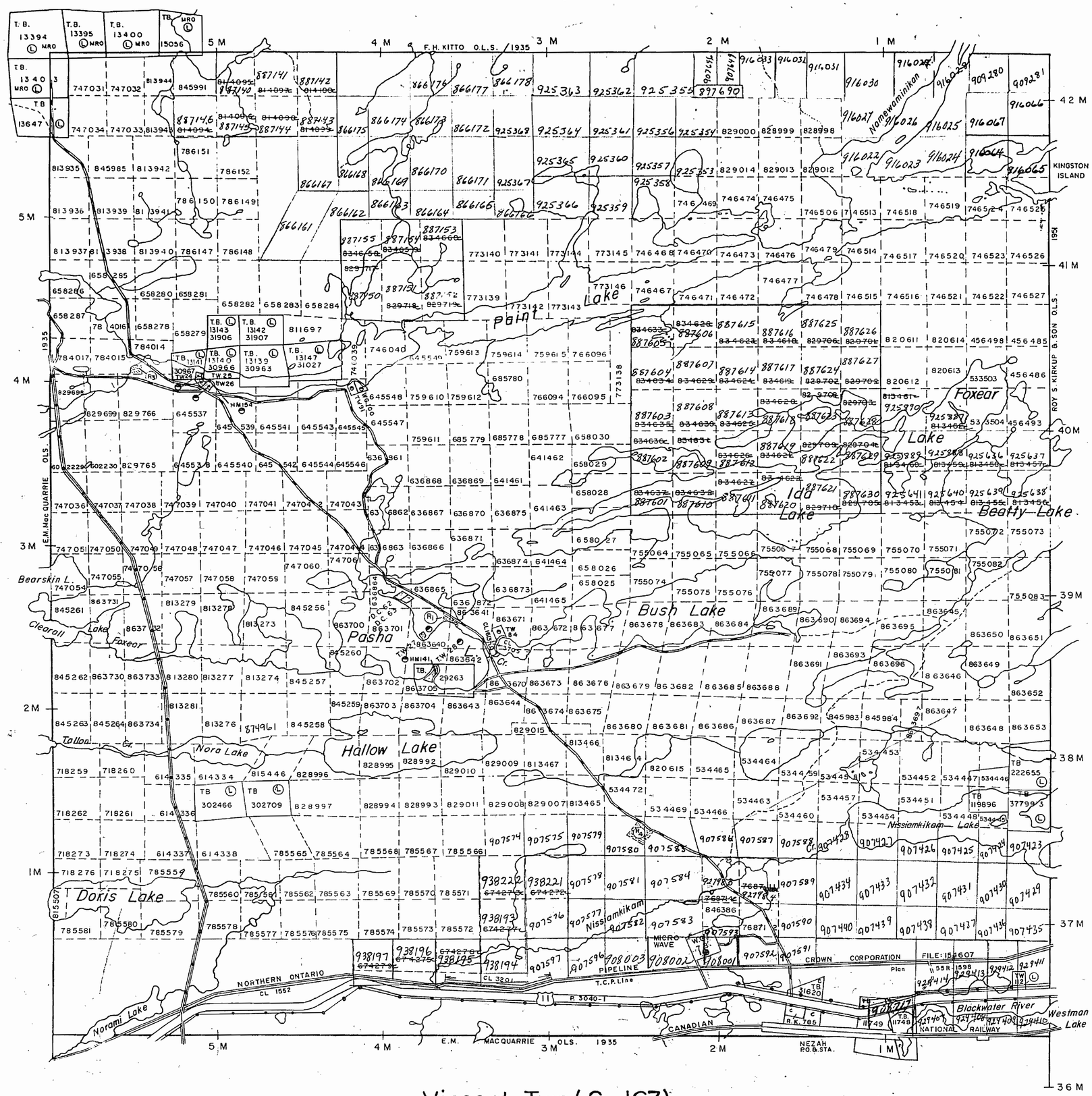

AREAS WITHDRAWN FROM DISPOSITION

S.R. — SURFACE RIGHTS M.R. —MINING RIGHTS

	Description	Order No.	Date	Disposition	File
R1	M.N.R. RES.				77094
R2	SEC. 36/80	W 14/82	8/11/82	S.R.	189528
R3	SEC. 36/80	W.N.C.R. 23/84		S.R.	

LEGEND

PATENTED LAND	P
CROWN LAND SALE	C.S.
LEASES	L
LOCATED LAND	Loc.
LICENSE OF OCCUPATION	L.O.
MINING RIGHTS ONLY	M.R.O.
SURFACE RIGHTS ONLY	S.R.O.
ROADS	
IMPROVED ROADS	
KING'S HIGHWAYS	
RAILWAYS	
POWER LINES	
MARSH OR MUSKEG	
MINES	
CANCELLED	C.
PATENT, SURFACE & MINING RIGHTS	
" , SURFACE RIGHTS ONLY	

SCALE: 1 INCH = 40 CHAINS

FEET 0 1000 2000 4000 6000 8000

METRES 0 200 1000 (1 KM) 2000 (2 KM)

TOWNSHIP OF

WALTERS

M.N.R. ADMINISTRATIVE DISTRICT

NIPIGON

MINING DIVISION

THUNDER BAY

LAND TITLES / REGISTRY DIVISION

THUNDER BAY

Ministry of Natural Resources — Land Management Branch

Ontario

December 10, 1985.

February, 1981

G-171



AREAS WITHDRAWN FROM DISPOSITION

S.R. — SURFACE RIGHTS M.R. — MINING RIGHTS

Description	Order No.	Date	Disposition	File
MNR RL				77094
[illegible]	[illegible]	[illegible]	[illegible]	88528
[illegible]	[illegible]	[illegible]	[illegible]	[illegible]

RECEIVED
THUNDER BAY
MINING DIVISION
'90 APR 25 PM 1 39

LEGEND

PATENTED LAND	Ⓟ
CROWN LAND SALE	C.S.
LEASES	Ⓛ
LOCATED LAND	Loc.
LICENSE OF OCCUPATION	L.O.
MINING RIGHTS ONLY	M.R.O.
SURFACE RIGHTS ONLY	S.R.O.
ROADS	
IMPROVED ROADS	
KING'S HIGHWAYS	
RAILWAYS	
POWER LINES	
MARSH OR MUSKEG	
MINES	
CANCELLED	C.
PATENT, SURFACE & MINING RIGHTS	
SURFACE RIGHTS ONLY	

SCALE: 1 INCH = 40 CHAINS

FEET 0 1000 2000 4000 6000 8000

METRES 0 200 1000 (1 KM) 2000 (2 KM)

TOWNSHIP OF

WALTERS

M.N.R. ADMINISTRATIVE DISTRICT

NIPIGON

MINING DIVISION

THUNDER BAY

LAND TITLES / REGISTRY DIVISION

THUNDER BAY

Ontario

Ministry of Natural Resources — Land Management Branch

FEBRUARY 16 1988

February, 1981

March 21, '88

G-171

Elmhirst Twp.(G - 162)

Irwin Twp.(G- 164)

Leduc Twp.(G - 169)

Vincent Twp.(G -163)

F.H. KITTO O.L.S. 1935

Namewaminikan R.

Foxear Lake

Point Lake

Ida Lake

Beatty Lake

Bush Lake

Pasha Lake

Hollow Lake

Nora Lake

Doris Lake

Bearskin L.

Clearall Lake

Tallon Cr.

Nissiamkikam Lake

Nissiamkikam

Blackwater River

Westman Lake

Norami Lake

Roy S. Kirkup & Son O.L.S.

E.M. MacQuarrie O.L.S. 1935

KINGSTON ISLAND

MICRO WAVE

NORTHERN ONTARIO PIPELINE T.C.P. Line

CROWN CORPORATION FILE: 154607 Plan 55R-1598

CANADIAN NATIONAL RAILWAY

NEZAH P.O. & STA.

MACQUARRIE

AREAS WITHDRAWN FROM DISPOSITION

S.R. — SURFACE RIGHTS M.R. — MINING RIGHTS

Description	Order No.	Date	Disposition	File

(R1) MNR RESERVE. File 77094

(R2) SURFACE RIGHTS ONLY WITHDRAWN FROM STAKING ORDER W07/90 COMMUNICATION TOWER SITE FOR DOMTAR INC. DATED 02/06/90

(R3) SURFACE RIGHTS ONLY WITHDRAWN FROM STAKING. SECTION 35/80. ORDER W-14/92 WASTE DISPOSAL SITE. DATED 08/11/82. FILE 188528

(R5) SURFACE RIGHTS ONLY WITHDRAWN FROM STAKING. SECTION 31(b). DATED 02/06/91. INTERCONNECT BASE STATION.

(R6) SURFACE RIGHTS ONLY WITHDRAWN FROM STAKING. ORDER W-TB-54/93 DATED 09/22/93. WASTE DISPOSAL SITE.

THE SURFACE RIGHTS LYING WITHIN 40.25 m. OF THE CENTER-LINE OF THE TRANS-CANADA PIPELINE RIGHT-OF-WAY ARE WITHDRAWN FROM STAKING OUT, PROSPECTING, SALE OR LEASE BY ORDER W-01/91 ONT. DATED SEPT. 20/91. SECTION 112 OF THE NATIONAL ENERGY ACT APPLIES TO THIS AREA.

LEGEND

PATENTED LAND	(P)
CROWN LAND SALE	C.S.
LEASES	(L)
LOCATED LAND	Loc.
LICENSE OF OCCUPATION	L.O.
MINING RIGHTS ONLY	M.R.O.
SURFACE RIGHTS ONLY	S.R.O.
ROADS	
IMPROVED ROADS	
KING'S HIGHWAYS	
RAILWAYS	
POWER LINES	
MARSH OR MUSKEG	
MINES	
CANCELLED	C.
PATENT, SURFACE & MINING RIGHTS	
" , SURFACE RIGHTS ONLY	
LAND USE PERMITS FOR COMMERCIAL TOURISM, OUTPOST CAMPS	

SCALE: 1 INCH = 40 CHAINS

FEET 0 1000 2000 4000 6000 8000

METRES 0 200 1000 (1 KM) 2000 (2 KM)

TOWNSHIP OF

WALTERS

M.N.R. ADMINISTRATIVE DISTRICT

NIPIGON

MINING DIVISION

THUNDER BAY

LAND TITLES / REGISTRY DIVISION

THUNDER BAY

Ontario Ministry of Natural Resources — Land Management Branch

February, 1981

In Service Nov. 07/95. (LA)

G-171

DATE OF ISSUE JUL 07 1999 PROVINCIAL RECORDING OFFICE - SUDBURY

...pears on this map has been compiled ...nd accuracy is not guaranteed. Those ... CLAIMS should consult with the MINING ... Northern Development and Mines, for ...n the status of the lands shown hereon

1917

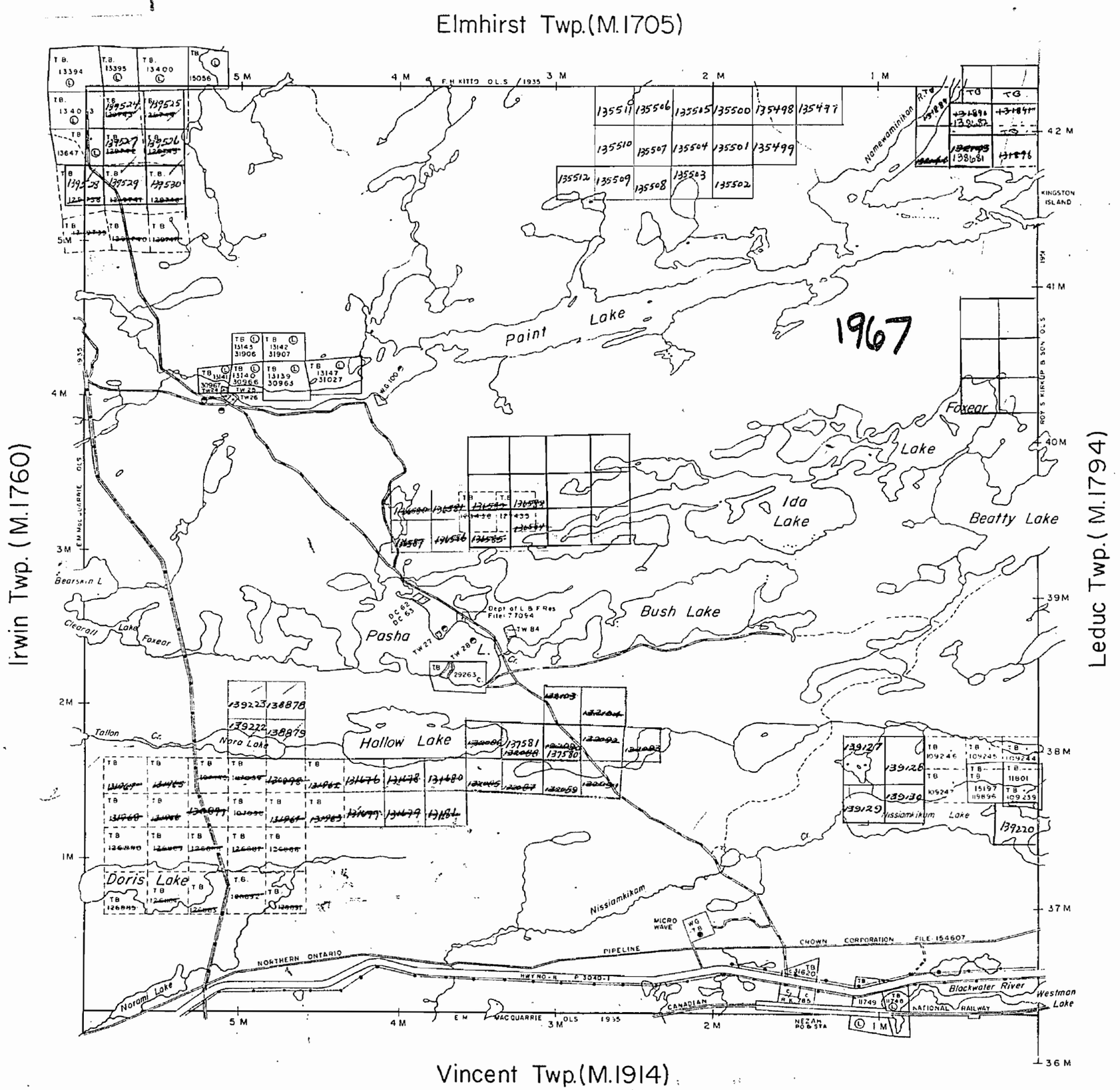

THE TOWNSHIP
OF

WALTERS

DISTRICT OF
THUNDER BAY

PORT ARTHUR
MINING DIVISION

SCALE: 1-INCH 40 CHAINS

LEGEND

PATENTED LAND	(P)
CROWN LAND SALE	C.S
LEASES	(L)
LOCATED LAND	Loc.
LICENSE OF OCCUPATION	L.O.
MINING RIGHTS ONLY	M.R.O
SURFACE RIGHTS ONLY	S.R.O.
ROADS	
IMPROVED ROADS	
KING'S HIGHWAYS	
RAILWAYS	
POWER LINES	
MARSH OR MUSKEG	
MINES	
CANCELLED	C.

NOTES

400 SURFACE RIGHTS RESERVATION AROUND ALL LAKES AND RIVERS

PARCELS INDICATED THUS :

- PATENTED MINING RIGHTS & SURFACE RIGHTS
- SURFACE RIGHTS ONLY

PT. ARTHUR MINING DIV.
RECEIVED
APR 11 1967
AM 1 2 3 4 5 6 7 8 9 10 11 12 1 2 3 4 5 6 PM

PLAN NO. M. 1917

DEPARTMENT OF MINES

— ONTARIO —

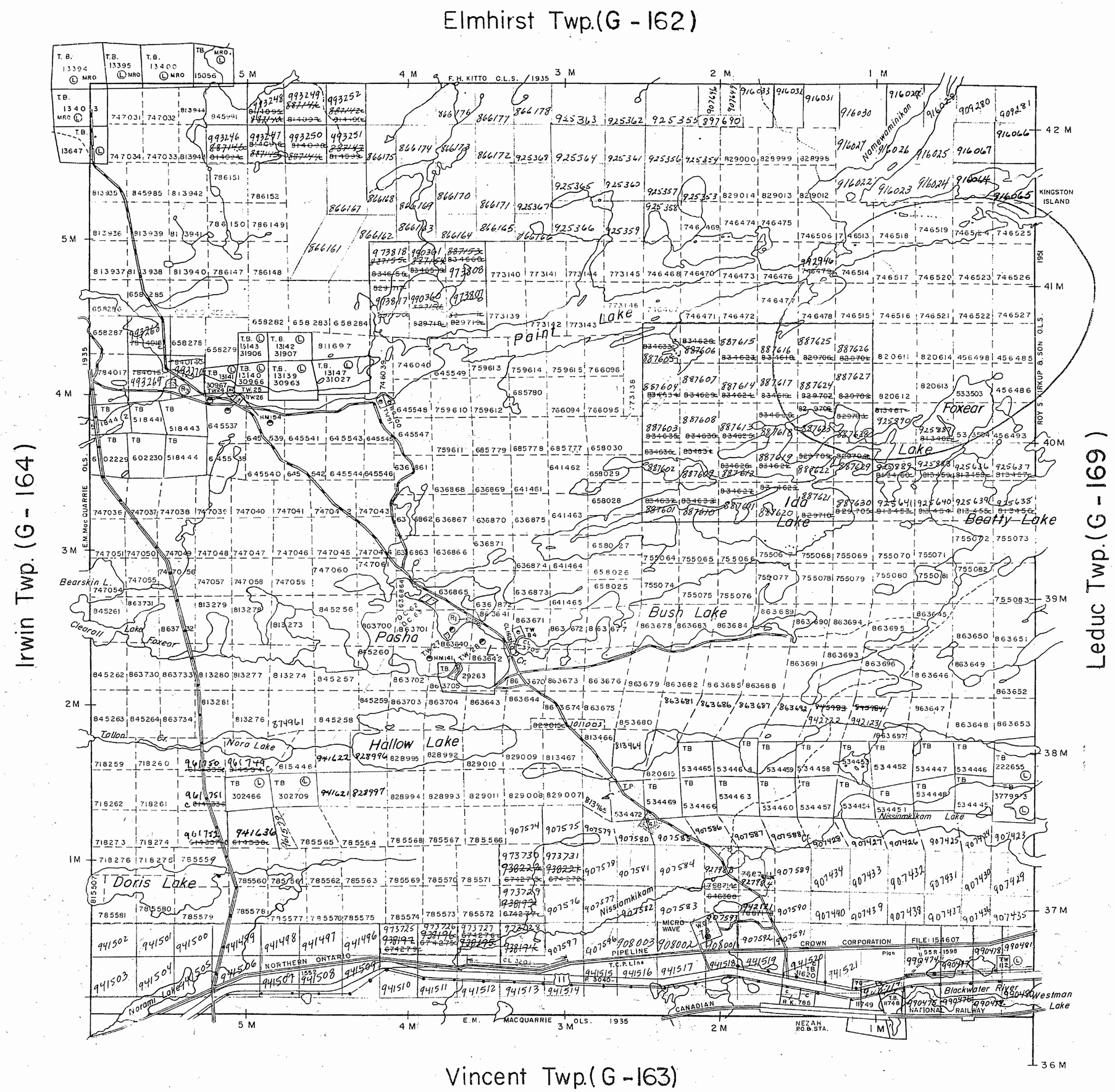

AREAS WITHDRAWN FROM DISPOSITION

S.R. — SURFACE RIGHTS M.R. — MINING RIGHTS

	Description	Order No.	Date	Disposition	File
R1	M.N.R. REC.				[illegible]
R3	SEC 36/80	W 14/82	9/11/82	S.R.	1895[illegible]
R4	SEC 36/80	W.N.C.R 23/84		S.R.	

THUNDER BAY MINING DIVISION RECEIVED OCT 16 1987 AM PM 7 8 9 10 11 12 1 2 3 4 5 6

LEGEND

PATENTED LAND	Ⓟ
CROWN LAND SALE	C.S.
LEASES	Ⓛ
LOCATED LAND	Loc.
LICENSE OF OCCUPATION	L.O.
MINING RIGHTS ONLY	M.R.O.
SURFACE RIGHTS ONLY	S.R.O.
ROADS	
IMPROVED ROADS	
KING'S HIGHWAYS	
RAILWAYS	
POWER LINES	
MARSH OR MUSKEG	
MINES	
CANCELLED	C.
PATENT, SURFACE & MINING RIGHTS	●
" , SURFACE RIGHTS ONLY	◒

SCALE: 1 INCH = 40 CHAINS

FEET 0 1000 2000 4000 6000 8000

METRES 0 200 1000 (1 KM) 2000 (2 KM)

TOWNSHIP OF

WALTERS

M.N.R. ADMINISTRATIVE DISTRICT

NIPIGON & GERALDTON

MINING DIVISION

THUNDER BAY

LAND TITLES / REGISTRY DIVISION

THUNDER BAY

Ministry of Natural Resources — Land Management Branch

Ontario

December 10, 1985.

February, 1981

G-171

Elmhirst Twp.(G - 162)

Irwin Twp. (G - 164)

Leduc Twp.(G - 169)

Vincent Twp.(G - 163)

Beorskin L.

Clearoll Lake

Foxeor

Pasha

Bush Lake

Tallon Cr.

Hora Lake

Hallow Lake

Doris Lake

Norom Lake

Point Lake

Foxeor Lake

Ida Lake

Beatty Lake

Kingston Island

Blackwater River

Westman Lake

Mississagamikam Lake

Mississagamikam R.

Northern Ontario Pipeline Crown Corporation

C.N.R.

C.P.R.

Canadian National Railway

5 M 4 M 3 M 2 M 1 M

42 M 41 M 40 M 39 M 38 M 37 M 36 M

E M MACQUARRIE O.L.S. 1935 NEZAH P.O.B.S.T.

AREAS WITHDRAWN FROM DISPOSITION

S.R. – SURFACE RIGHTS M.R. – MINING RIGHTS

Disposition	Order No.	Date	Disposition	File
(P) MNR RES.				77094
(R3) SEC 36 80				98526
(R4) SEC 36			S.R.O.	
SEC 16			S.R.O.	

RECEIVED
THUNDER BAY
MINING DIVISION
'90 APR 18 PM 1 17

LEGEND

PATENTED LAND	(P)
CROWN LAND SALE	C.S.
LEASES	(L)
LOCATED LAND	Loc.
LICENSE OF OCCUPATION	L.O.
MINING RIGHTS ONLY	M.R.O.
SURFACE RIGHTS ONLY	S.R.O.
ROADS	
IMPROVED ROADS	
KING'S HIGHWAYS	
RAILWAYS	
POWER LINES	
MARSH OR MUSKEG	
MINES	
CANCELLED	C.
PATENT, SURFACE & MINING RIGHTS	
" , SURFACE RIGHTS ONLY	

SCALE: 1 INCH = 40 CHAINS

FEET 0 1000 2000 4000 6000 8000

METRES 0 200 1000 2000 (1 KM) (2 KM)

TOWNSHIP OF

WALTERS

M.N.R. ADMINISTRATIVE DISTRICT

NIPIGON

MINING DIVISION

THUNDER BAY

LAND TITLES / REGISTRY DIVISION

THUNDER BAY

Ontario Ministry of Natural Resources — Land Management Branch

FEBRUARY 16, 1988

February , 1981

March 21/88

G-171

RECEIVED
THUNDER BAY

Elmhirst Twp.(G - 162)

Irwin Twp. (G - 164)

Leduc Twp.(G - 169)

Vincent Twp.(G - 163)

Bearskin L.

Clearcall Lake

Foxeor Lake

Pasha Lake

Bush Lake

Hallow Lake

Nora Lake

Doris Lake

Norani Lake

Ida Lake

Foxeor Lake

Beatty Lake

Nissiomkikam Lake

Blackwater River

Westman Lake

Kingston Island

Talion Cr.

Nipigon Bay

Nipigon River

Nipigon Strait

Lake Superior

E.M. MACQUARRIE O.L.S. 1935

E.H. KITTO O.L.S. 1935

ROY S. KIRKUP O.L.S. 1954

E.M. MacQUARRIE O.L.S. 1935

NEZAH P.O.S.T.

NORTHERN ONTARIO PIPELINE

T.C.P. Line

CANADIAN NATIONAL RAILWAY

MICRO-WAVE

THE INFORMATION THAT APPEARS ON THIS MAP HAS BEEN COMPILED FROM VARIOUS SOURCES, AND ACCURACY IS NOT GUARANTEED. THOSE WISHING TO STAKE MINING CLAIMS SHOULD CONSULT WITH THE MINING RECORDER, MINISTRY OF NORTHERN DEVELOPMENT AND MINES, FOR ADDITIONAL INFORMATION ON THE STATUS OF THE LANDS SHOWN HEREON.

AREAS WITHDRAWN FROM DISPOSITION

S.R — SURFACE RIGHTS M.R. — MINING RIGHTS

	Description	Order No.	Date	Disposition	File
R1	M.N.R. RES.				77094
R3	SEC. 36/60	W 14/92	P.?/82	S.R.O.	155528
R4	SEC. 36	W.N.C.R. 23/84		S.R.O.	
R 2	SEC.36	W.N.W.R. W-07/90	02.06/90	S.R.O.	GJM
R5	PEND. SEC.36 MINING ACT				

LEGEND

PATENTED LAND	P
CROWN LAND SALE	C.S.
LEASES	L
LOCATED LAND	Loc.
LICENSE OF OCCUPATION	L.O.
MINING RIGHTS ONLY	M.R.O.
SURFACE RIGHTS ONLY	S.R.O.
ROADS	
IMPROVED ROADS	
KING'S HIGHWAYS	
RAILWAYS	
POWER LINES	
MARSH OR MUSKEG	
MINES	
CANCELLED	C.
PATENT, SURFACE & MINING RIGHTS	
" , SURFACE RIGHTS ONLY	

SCALE: 1 INCH = 40 CHAINS

FEET 0 1000 2000 4000 6000 8000

METRES 0 200 1000 (1 KM) 2000 (2 KM)

TOWNSHIP OF

WALTERS

M.N.R. ADMINISTRATIVE DISTRICT

NIPIGON

MINING DIVISION

THUNDER BAY

LAND TITLES / REGISTRY DIVISION

THUNDER BAY

Ontario Ministry of Natural Resources — Land Management Branch

FEBRUARY 16, 1988

February, 1981

March 21/88

G-171

Elmhirst Twp.(G - 162)



AREAS WITHDRAWN FROM DISPOSITION

S.R. – SURFACE RIGHTS M.R. – MINING RIGHTS

	Description	Order No.	Date	Disposition	File
R1	M.N.R. RES.				77094
R3	SEC. 36/80	W 14182	8/1/82	S.R.O.	188528
R4	SEC. 36	W.N.C.R. 23/84		S.R.O.	

LEGEND

PATENTED LAND	Ⓟ
CROWN LAND SALE	C.S.
LEASES	Ⓛ
LOCATED LAND	Loc.
LICENSE OF OCCUPATION	L.O.
MINING RIGHTS ONLY	M.R.O.
SURFACE RIGHTS ONLY	S.R.O.
ROADS	
IMPROVED ROADS	
KING'S HIGHWAYS	
RAILWAYS	
POWER LINES	
MARSH OR MUSKEG	
MINES	
CANCELLED	C.
PATENT, SURFACE & MINING RIGHTS	
" , SURFACE RIGHTS ONLY	

SCALE: 1 INCH = 40 CHAINS

FEET 0 1000 2000 4000 6000 8000

METRES 0 200 1000 (1 KM) 2000 (2 KM)

TOWNSHIP OF

WALTERS

M.N.R. ADMINISTRATIVE DISTRICT

NIPIGON

MINING DIVISION

THUNDER BAY

LAND TITLES / REGISTRY DIVISION

THUNDER BAY

Ministry of Natural Resources — Land Management Branch

Ontario

FEBRUARY 16, 1988

February, 1981

March 21/88

G-171

RECEIVED
THUNDER BAY
MINING DIVISION
88 DEC 5 AM 10

Elmhirst Twp.(G - 162)

Irwin Twp. (G - 164)

Leduc Twp.(G - 169)

Vincent Twp.(G -163)

AREAS WITHDRAWN FROM DISPOSITION

S.R. — SURFACE RIGHTS M.R. — MINING RIGHTS

	Description	Order No.	Date	Disposition	File
R1	M.N.R. RES.				77094
R3	SEC. 36/60	W. 14/82	8/6/82	S.R.O.	188528
R4	SEC. 36	W.N.C.R. 23/84		S.R.O.	

RECEIVED
THUNDER BAY
MINING DIVISION
'88 DEC 13 AM 8

LEGEND

PATENTED LAND	P
CROWN LAND SALE	C.S.
LEASES	L
LOCATED LAND	Loc.
LICENSE OF OCCUPATION	L.O.
MINING RIGHTS ONLY	M.R.O.
SURFACE RIGHTS ONLY	S.R.O.
ROADS	
IMPROVED ROADS	
KING'S HIGHWAYS	
RAILWAYS	
POWER LINES	
MARSH OR MUSKEG	
MINES	
CANCELLED	C.
PATENT, SURFACE & MINING RIGHTS	
" , SURFACE RIGHTS ONLY	

SCALE: 1 INCH = 40 CHAINS

FEET 0 1000 2000 4000 6000 8000

METRES 0 200 1000 (1 KM) 2000 (2 KM)

TOWNSHIP OF

WALTERS

M.N.R. ADMINISTRATIVE DISTRICT

NIPIGON

MINING DIVISION

THUNDER BAY

LAND TITLES / REGISTRY DIVISION

THUNDER BAY

Ontario Ministry of Natural Resources — Land Management Branch

FEBRUARY 16, 1988

February, 1981

March 21/88

G-171