

W3374 W-1/2

Removed from
debris piles
Dec 19 - 19
1988

LINCOLN

LEMOINE

176

7M

SHAWNEE
SOUTHERN

P 1155165	P 1155164	P 1154322	P 1154321
P 1155163	P 1155162	P 1154323	P 1154324

Pond

M-1176

5

4

LAKE

3

CARTY

2

1M

• L.U.P.

WARREN

PAUL

LAKE

400' Surface Rights Reservation
around all lakes & rivers

EVANS (1 1/2 mile)
1" = 40 chains

RECEIVED
OCT 9 1969
12000012123456

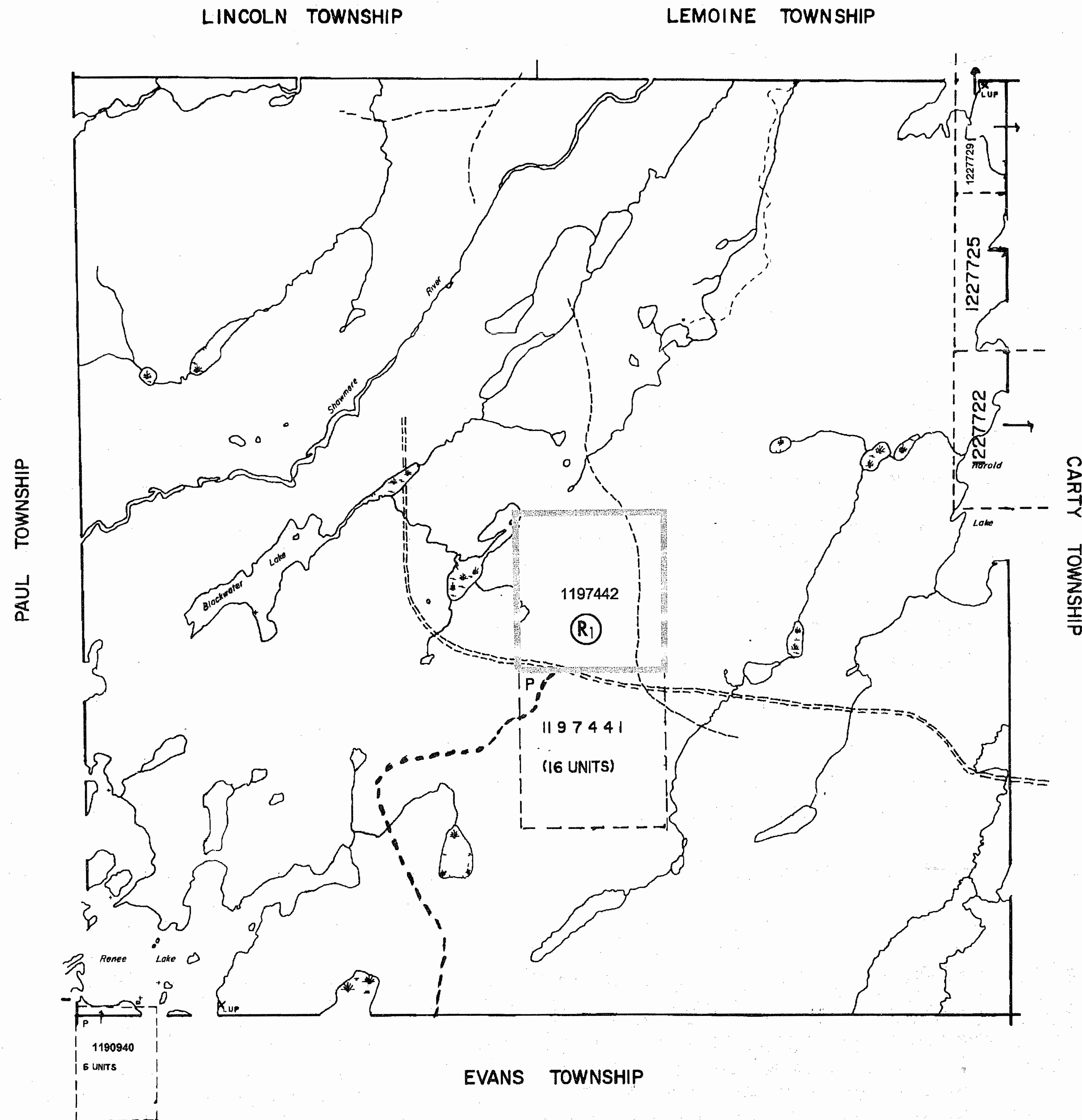
8 6 4 2 2 4 6 8

REFERENCES

AREAS WITHDRAWN FROM DISPOSITION

M.R.O. - MINING RIGHTS ONLY
S.R.O. - SURFACE RIGHTS ONLY
M.+S. - MINING AND SURFACE RIGHTS

Description	Order No.	Date	Disposition	File
(R1) Sec. 35 W-P-14/00	21/03/2000	M+S	195150	



LEGEND


HIGHWAY AND ROUTE No.
OTHER ROADS
TRAILS
SURVEYED LINES
TOWNSHIPS, BASE LINES, ETC.
LOTS, MINING CLAIMS, PARCELS, ETC.
UNSURVEYED LINES
LOT LINES
PARCEL BOUNDARY
MINING CLAIMS ETC.
RAILWAY AND RIGHT OF WAY
UTILITY LINES
NON-PERENNIAL STREAM
FLOODING OR FLOODING RIGHTS
SUBDIVISION OR COMPOSITE PLAN
RESERVATIONS
ORIGINAL SHORELINE
MARSH OR MUSKEG
MINES
TRAVERSE MONUMENT

DISPOSITION OF CROWN LANDS

TYPE OF DOCUMENT	SYMBOL
PATENT SURFACE & MINING RIGHTS	●
" , SURFACE RIGHTS ONLY	○
" , MINING RIGHTS ONLY	◐
LEASE, SURFACE & MINING RIGHTS	■
" , SURFACE RIGHTS ONLY	□
" , MINING RIGHTS ONLY	▼
LICENCE OF OCCUPATION	CC
ORDER-IN-COUNCIL	○
RESERVATION	○
CANCELLED	○
SAND & GRAVEL	○
LAND USE PERMITS FOR COMMERCIAL TOURISM, OUTPOST CAMPS	○

NOTE: MINING RIGHTS IN PARCELS PATENTED PRIOR TO MAY 6, 1913, VESTED IN ORIGINAL PATENTEE BY THE PUBLIC LANDS ACT, R.S.O. 1970, CHAP. 380, SEC. 63, SUBSEC. 1.

SCALE 1 INCH = 40 CHAINS



--- PROPOSED ROAD 1992/93

TOWNSHIP

WARREN
THE INFORMATION THAT APPEARS ON THIS MAP HAS BEEN COMPILED FROM VARIOUS SOURCES AND ACCURACY IS NOT GUARANTEED

MNR ADMINISTRATIVE DISTRICT
CHAPLEAU MAY 11 2000

THOSE WISHING TO STAKE MINING CLAIMS SHOULD CONSULT WITH THE MINING RECORDER, MINISTRY OF NORTHERN DEVELOPMENT AND MINES FOR ADDITIONAL INFORMATION ON THE STATUS OF THE LANDS SHOWN HEREON.

LAND TITLES / REGISTRY DIVISION
SUDBURY



Ministry of Natural Resources
Ministry of Northern Development and Mines

Date JUN 1990

ACTIVATED 90-JUL-18

Number
G-1228

REFERENCES

AREAS WITHDRAWN FROM DISPOSITION

M.R.O. — MINING RIGHTS ONLY

S.R.O. — SURFACE RIGHTS ONLY

M.+S. — MINING AND SURFACE RIGHTS

Description	Order No.	Date	Disposition	File
(F)				

(F) THIS TWP. IS SUBJECT TO FOREST ACTIVITY IN 1995/96.
FURTHER INFORMATION AVAILABLE ON FILE. 96/97

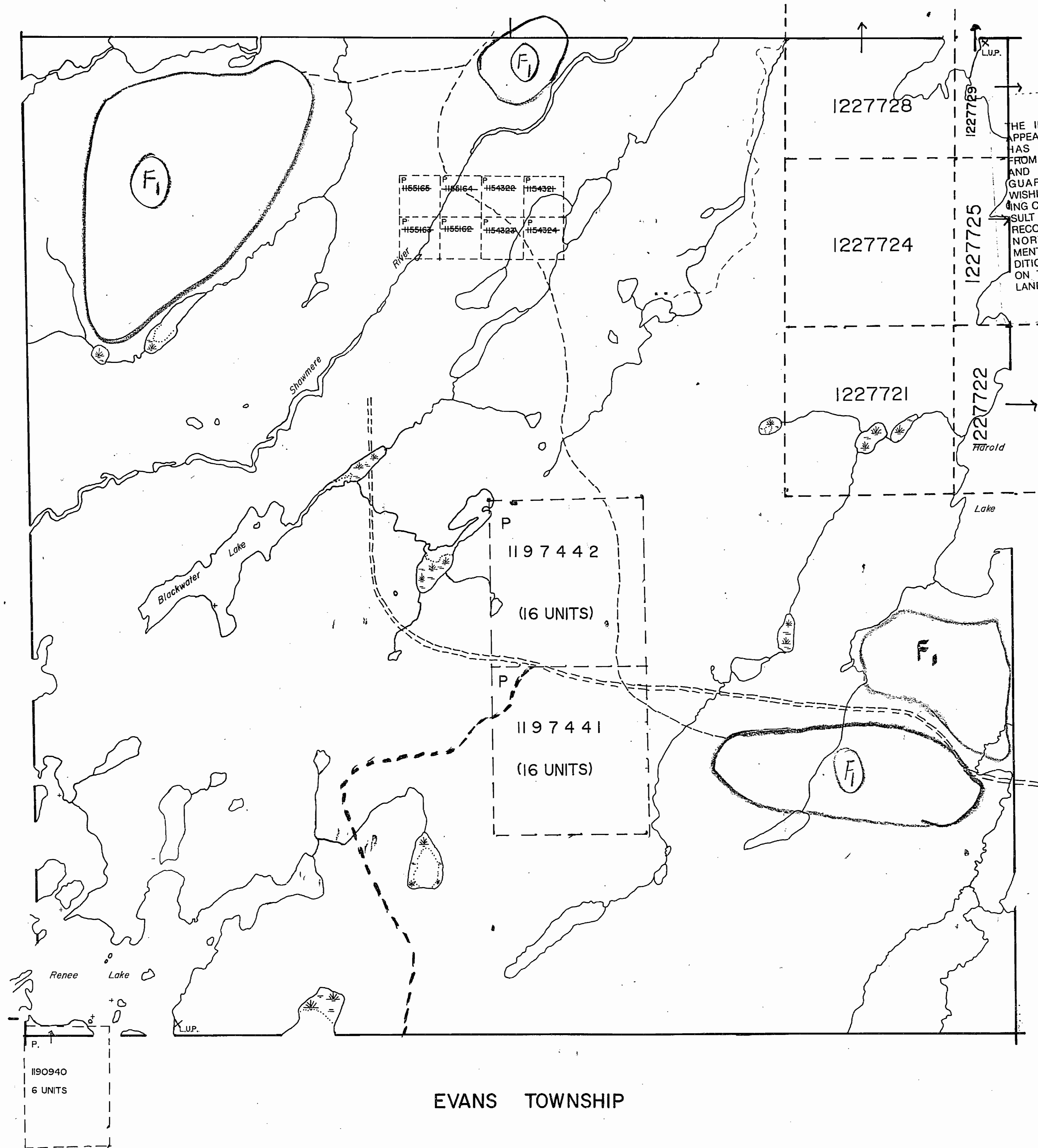
LINCOLN TOWNSHIP

LEMOINE TOWNSHIP

PAUL TOWNSHIP

CARTY TOWNSHIP

EVANS TOWNSHIP



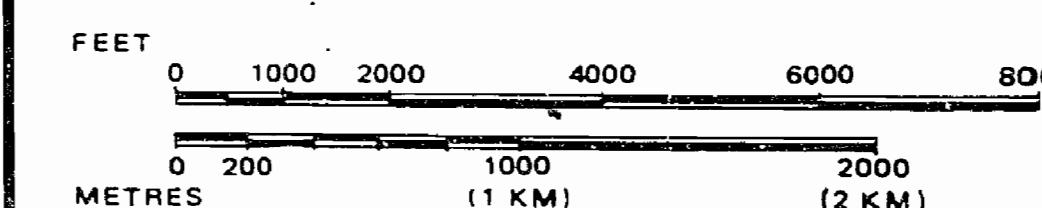
LEGEND

HIGHWAY AND ROUTE No.	
OTHER ROADS	
TRAILS	
SURVEYED LINES:	
TOWNSHIPS, BASE LINES, ETC.	
LOTS, MINING CLAIMS, PARCELS, ETC.	
UNSURVEYED LINES:	
LOT LINES	
PARCEL BOUNDARY	
MINING CLAIMS ETC.	
RAILWAY AND RIGHT OF WAY	
UTILITY LINES	
NON-PERENNIAL STREAM	
FLOODING OR FLOODING RIGHTS	
SUBDIVISION OR COMPOSITE PLAN	
RESERVATIONS	
ORIGINAL SHORELINE	
MARSH OR MUSKEG	
MINES	
TRAVERSE MONUMENT	

DISPOSITION OF CROWN LANDS

TYPE OF DOCUMENT	SYMBOL
PATENT, SURFACE & MINING RIGHTS	
" SURFACE RIGHTS ONLY	
" MINING RIGHTS ONLY	
LEASE, SURFACE & MINING RIGHTS	
" SURFACE RIGHTS ONLY	
" MINING RIGHTS ONLY	
LICENCE OF OCCUPATION	
ORDER-IN-COUNCIL	
RESERVATION	
CANCELLED	
SAND & GRAVEL	

SCALE: 1 INCH = 40 CHAINS



--- PROPOSED ROAD 1992/93

TOWNSHIP

WARREN

M.N.R. ADMINISTRATIVE DISTRICT

CHAPLEAU

MINING DIVISION DATE OF ISSUE

PORCUPINE MAY 27 1998

LAND TITLES / REGISTRY DIVISION

SUDBURY OFFICE - SUDBURY



Ministry of
Natural
Resources

Ministry of
Northern Development
and Mines

Date JUNE 1990
ACTIVATED 90-JUL-19. 88.

Number
G-1228

REFERENCES

AREAS WITHDRAWN FROM DISPOSITION

M.R.O. - MINING RIGHTS ONLY

S.R.O. - SURFACE RIGHTS ONLY

M.+S. - MINING AND SURFACE RIGHTS

Description	Order No.	Date	Disposition	File

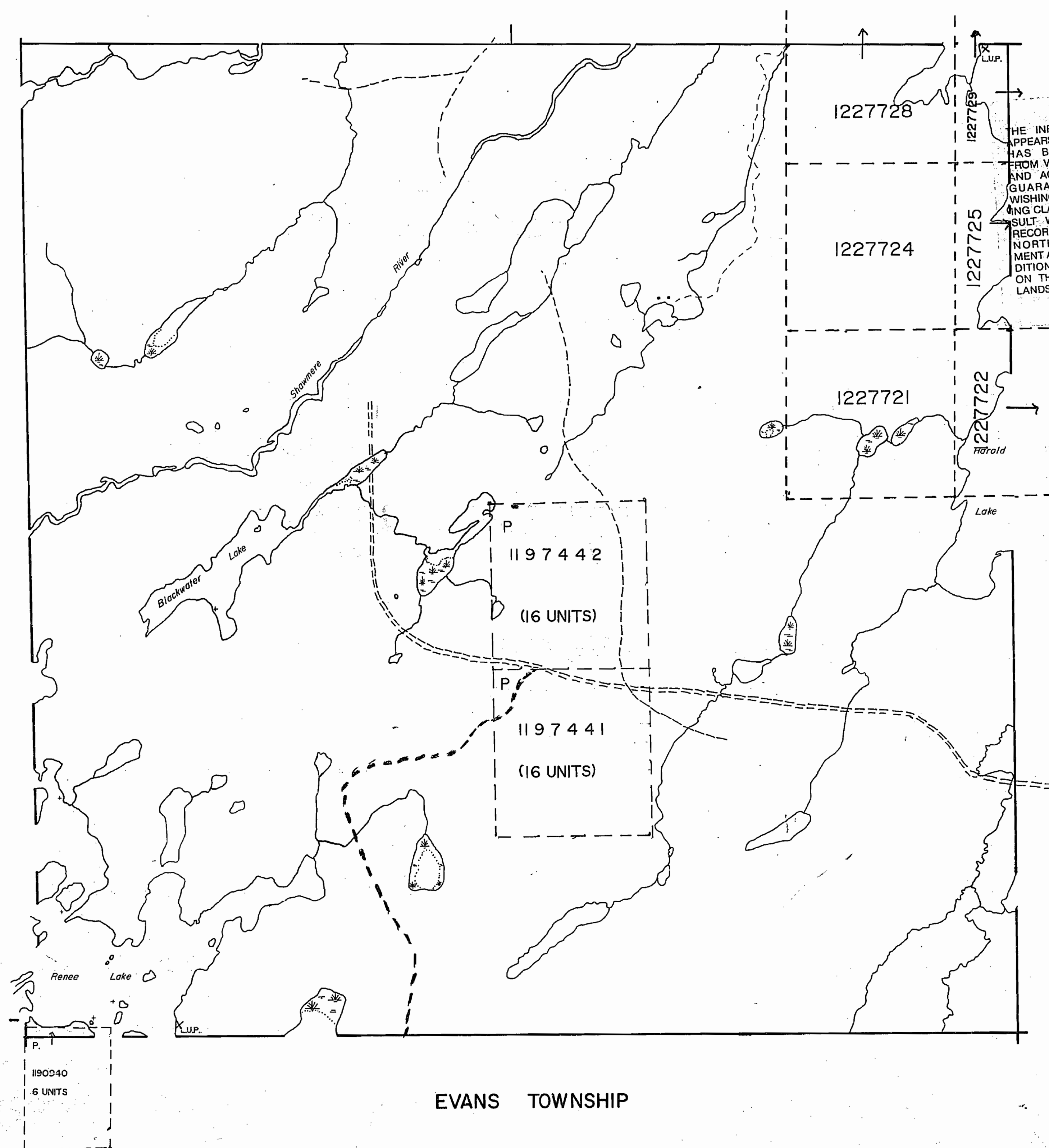
LINCOLN TOWNSHIP

LEMOINE TOWNSHIP

PAUL TOWNSHIP

CARTY TOWNSHIP

EVANS TOWNSHIP



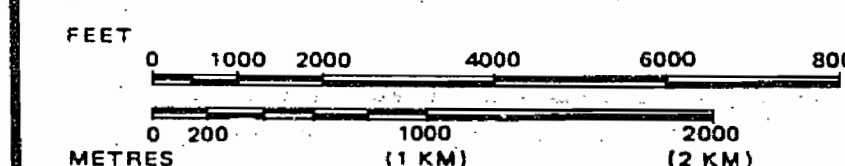
LEGEND

HIGHWAY AND ROUTE No.	
OTHER ROADS	
TRAILS	
SURVEYED LINES:	
TOWNSHIPS, BASE LINES, ETC.	
LOTS, MINING CLAIMS, PARCELS, ETC.	
UNSURVEYED LINES:	
LOT LINES	
PARCEL BOUNDARY	
MINING CLAIMS ETC.	
RAILWAY AND RIGHT OF WAY	
UTILITY LINES	
NON-PERENNIAL STREAM	
FLOODING OR FLOODING RIGHTS	
SUBDIVISION OR COMPOSITE PLAN	
RESERVATIONS	
ORIGINAL SHORELINE	
MARSH OR MUSKEG	
MINES	
TRAVERSE MONUMENT	

DISPOSITION OF CROWN LANDS

TYPE OF DOCUMENT	SYMBOL
PATENT, SURFACE & MINING RIGHTS	
" SURFACE RIGHTS ONLY	
" MINING RIGHTS ONLY	
LEASE, SURFACE & MINING RIGHTS	
" SURFACE RIGHTS ONLY	
" MINING RIGHTS ONLY	
LICENCE OF OCCUPATION	
ORDER-IN-COUNCIL	
RESERVATION	
CANCELLED	
SAND & GRAVEL	

SCALE: 1 INCH = 40 CHAINS



PROPOSED ROAD 1992/93

TOWNSHIP

WARREN

M.N.R. ADMINISTRATIVE DISTRICT

CHAPLEAU

MINING DIVISION

PORCUPINE

LAND TITLES / REGISTRY DIVISION

SUDBURY



Ministry of
Natural
Resources

Ministry of
Northern Development
and Mines

Date JUNE 1990
ACTIVATED 90-JUL-19 88

Number
G-1228

1176

LINCOLN

LEMOINE

MURPHY W-113

WARREN

M-1176

PAUL

CARTY

LAKE

LAKE

EVANS

Surface Reservations 200' wide by Dept. of L. & S.
Shoreline shown thus.

1176

LINCOLN

LEMOINE

MURPHY W-111

WARREN

M-1176

PAUL

CARTY

LAKE

LAKE

EVANS

Surface reservations 200' wide by Dept. of L.A.S.
Helen Berlin - this