

BLOCH LAKE G-207

REFERENCES

AREAS WITHDRAWN FROM DISPOSITION

S.R. - SURFACE RIGHTS		M.R. - MINING RIGHTS	
Description	Order No.	Date	Disposition
SEC-43 MG. ACT (R.S.O. 70)	W64/75	14/11/75	S.R.O. 188515
SEC-43 MG. ACT (R.S.O. 70)	W23/80NCR	6/11/80	SR&MH 188518

NOT OPEN FOR STAKING (PROV. PARK)

THE INFORMATION THAT APPEARS ON THIS MAP HAS BEEN COMPILED FROM VARIOUS SOURCES AND ACCURACY IS NOT GUARANTEED. THOSE WISHING TO STAKE MINING CLAIMS SHOULD CONSULT WITH THE MINING RECORDER, MINISTRY OF NORTHERN DEVELOPMENT AND MINES, FOR ADDITIONAL INFORMATION ON THE STATUS OF THE LANDS SHOWN HEREON.

LEGEND


HIGHWAY AND ROUTE No.	
OTHER ROADS	
TRAILS	
SURVEYED LINES:	
TOWNSHIPS, BASE LINES, ETC.	
LOTS, MINING CLAIMS, PARCELS, ETC.	
UNSURVEYED LINES:	
LOT LINES	
PARCEL BOUNDARY	
MINING CLAIMS ETC.	
RAILWAY AND RIGHT OF WAY	
UTILITY LINES	
NON-PERENNIAL STREAM	
FLOODING OR FLOODING RIGHTS	
SUBDIVISION OR COMPOSITE PLAN	
RESERVATIONS	
ORIGINAL SHORELINE	
MARSH OR MUSKEG	
MINES	
TRAVERSE MONUMENT	

DISPOSITION OF CROWN LANDS

TYPE OF DOCUMENT	SYMBOL
PATENT, SURFACE & MINING RIGHTS	
" SURFACE RIGHTS ONLY	
" MINING RIGHTS ONLY	
LEASE, SURFACE & MINING RIGHTS	
" SURFACE RIGHTS ONLY	
" MINING RIGHTS ONLY	
LICENCE OF OCCUPATION	
ORDER-IN-COUNCIL	
RESERVATION	
CANCELLED	
SAND & GRAVEL	

LAND USE PERMITS FOR COMMERCIAL TOURISM/OUTPOST CAMPS
 NOTE: MINING RIGHTS IN PARCELS PATENTED PRIOR TO MAY 6, 1913, VESTED IN ORIGINAL PATENTEE BY THE PUBLIC LANDS ACT, R.S.O. 1970, CHAP. 380, SEC. 63, SUBSEC. 1

SCALE: 1 INCH = 40 CHAINS



AREA

WASHI LAKE

M.N.R. ADMINISTRATIVE DISTRICT
GERALDTON
 MINING DIVISION
THUNDER BAY
 LAND TITLES / REGISTRY DIVISION
KENORA/PATRICIA/THUNDER BAY

Ministry of Natural Resources
 Land Management Branch
 Ontario

OCTOBER 19, 1981

Date: SEPTEMBER, 1981 Number: G-448

G-448

WEST OF WASHI LAKE G-455

EAST OF WASHI LAKE G-240

AREA EAST OF MAKOKIBATAN LAKE G-236

ALBANY PROVINCIAL PARK
 NOT OPEN FOR STAKING

Washi

Lake

DISTRICT OF KENORA
 DISTRICT OF THUNDER BAY

87°15'

87°00'

51°30'

51°30'

29'

28'

27'

26'

25'

24'

23'

51°23'30"

51°22'30"

87°15'

87°00'

14

13

12

11

10

9

8

7

6

5

4

3

2

1

87°00'

3118

BLOCK LAKE M-2753

AREA OF

WASHI LAKE

DISTRICT OF
KENORA
PATRICIA PORTION

PATRICIA & THUNDER BAY
MINING DIVISION

SCALE: 1-INCH = 40 CHAINS

LEGEND

- PATENTED LAND Ⓟ
- CROWN LAND SALE C.S.
- LEASES L
- LOCATED LAND Loc.
- LICENSE OF OCCUPATION L.O.
- MINING RIGHTS ONLY M.R.O.
- SURFACE RIGHTS ONLY S.R.O.
- ROADS —
- IMPROVED ROADS —
- KING'S HIGHWAYS —
- RAILWAYS —
- POWER LINES —
- MARSH OR MUSKEG —
- MINES X
- CANCELLED c.

NOTES

400' Surface Rights Reservation along
the shores of all lakes and rivers

1970

PLAN NO. M-3118

DEPARTMENT OF MINES,
— ONTARIO —

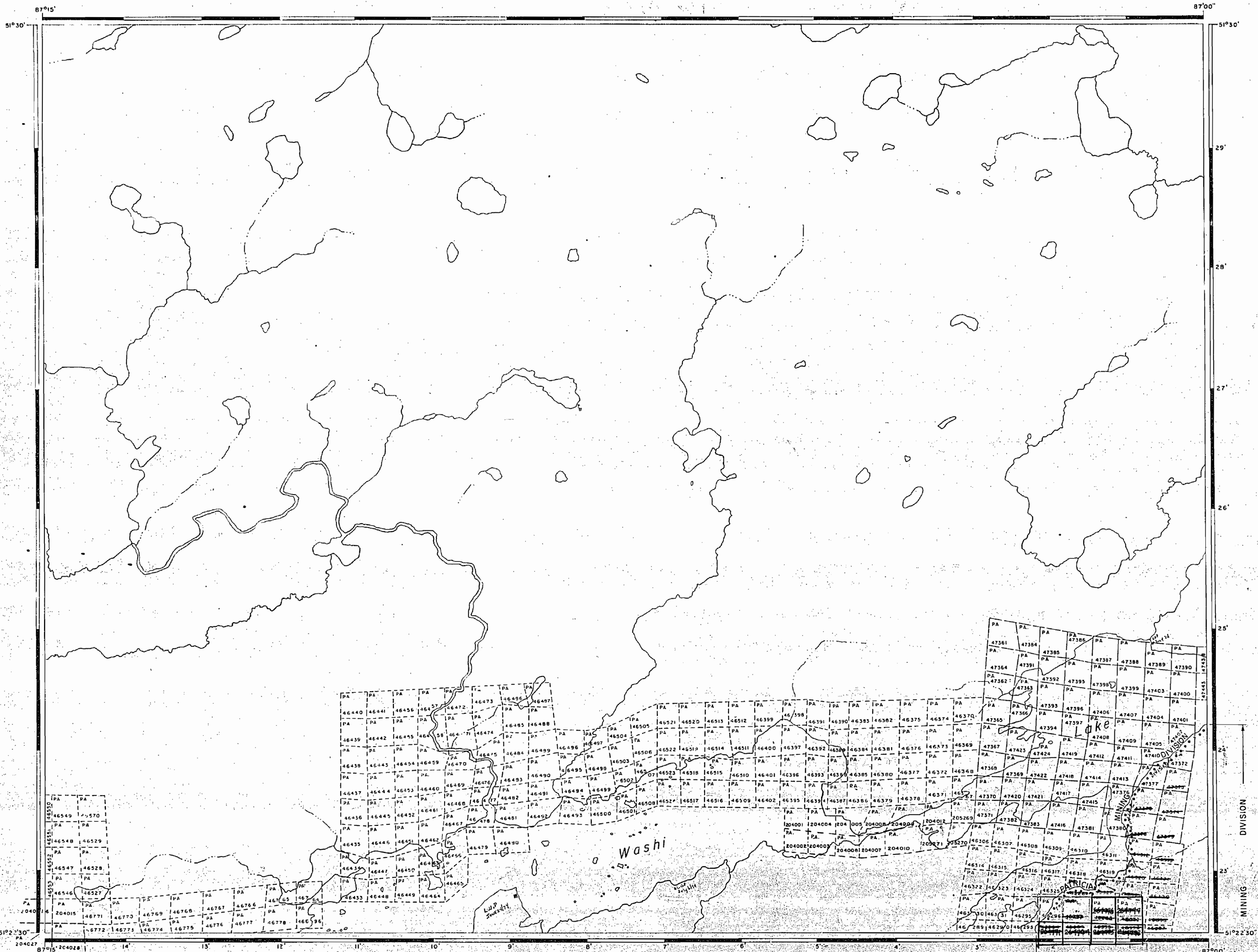
B11EM

AREA WEST OF WASHI LAKE M-3119

M112AM

AREA EAST OF WASHI LAKE M-3120

DIVISION
MINING



AREA WEST OF MAKOKIBATAN LAKE M-2224

THUNDER BAY

3118

BLOCK LAKE M-2753

AREA OF

WASHI LAKE

DISTRICT OF
KENORA
PATRICIA PORTION

PATRICIA & THUNDER BAY
MINING DIVISION

SCALE: 1-INCH = 40 CHAINS

LEGEND

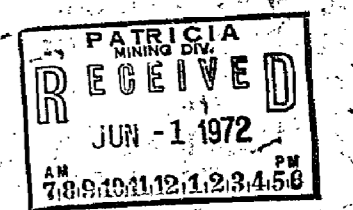
PATENTED LAND	⊙
CROWN LAND SALE	C.S.
LEASES	⊖
LOCATED LAND	Loc.
LICENSE OF OCCUPATION	L.O.
MINING RIGHTS ONLY	M.R.O.
SURFACE RIGHTS ONLY	S.R.O.
ROADS	—
IMPROVED ROADS	—
KING'S HIGHWAYS	—
RAILWAYS	—
POWER LINES	—
MARSH OR MUSKEG	—
MINES	—
CANCELLED	C.

NOTES

400' Surface Rights Reservation along the shores of all lakes and rivers.

1972

#3



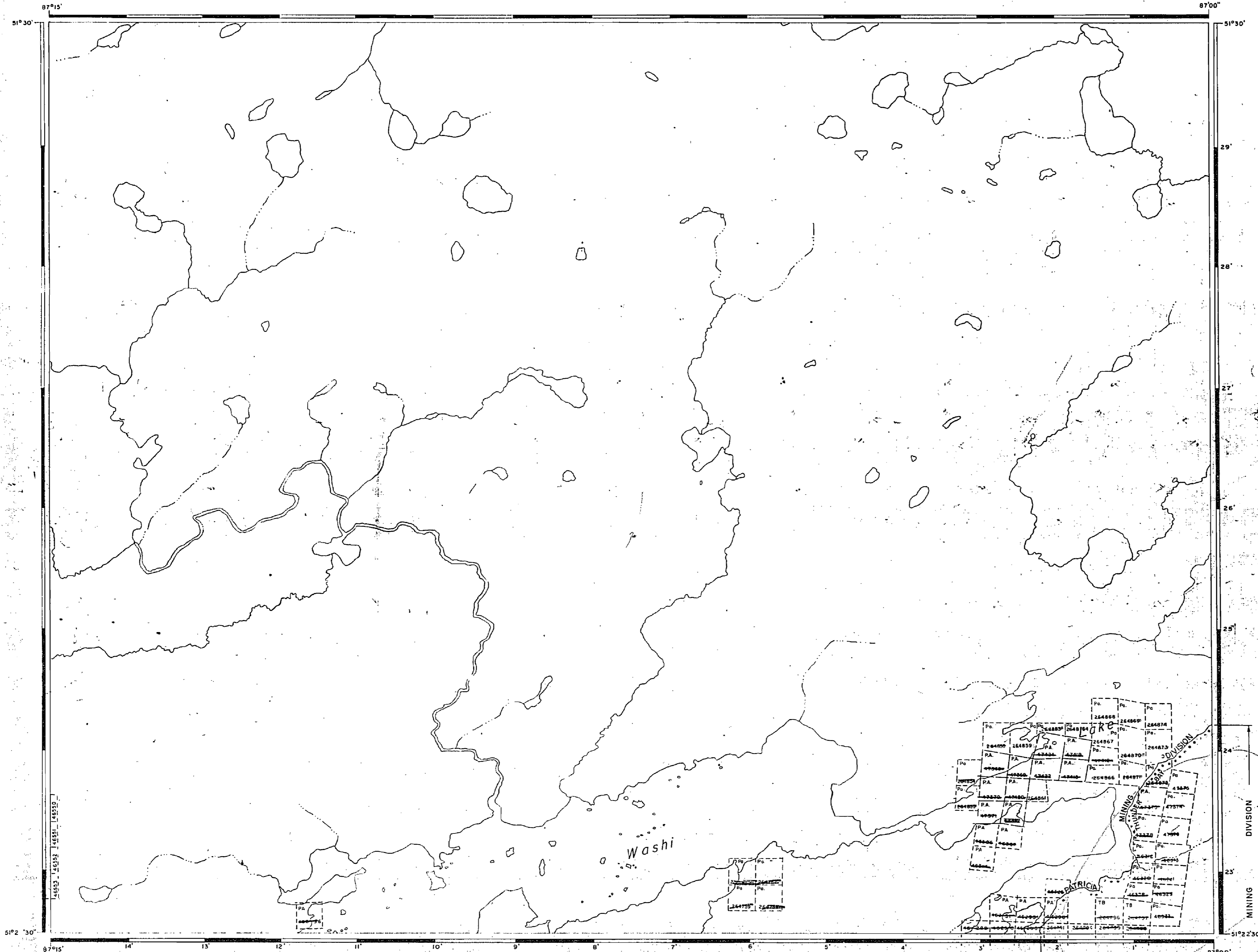
NATIONAL TOPOGRAPHIC SERIES 42 M

PLAN NO. M-3118

ONTARIO
DEPARTMENT OF MINES
AND NORTHERN AFFAIRS

AREA WEST OF WASHI LAKE M-3119

AREA EAST OF WASHI LAKE M-3120



AREA WEST OF MAKOKIBATAN LAKE M-2224

3118

BLOCK LAKE M-2753

AREA OF
















WASHI LAKE

DISTRICT OF
KENORA
PATRICIA PORTION

PATRICIA & THUNDER BAY
MINING DIVISION

SCALE: 1-INCH = 40 CHAINS

LEGEND

- PATENTED LAND 
- CROWN LAND SALE 
- LEASES 
- LOCATED LAND 
- LICENSE OF OCCUPATION 
- MINING RIGHTS ONLY 
- SURFACE RIGHTS ONLY 
- ROADS 
- IMPROVED ROADS 
- KING'S HIGHWAYS 
- RAILWAYS 
- POWER LINES 
- MARSH OR MUSKEG 
- MINES 
- CANCELLED 

NOTES

- 400' Surface Rights Reservation along the shores of all lakes and rivers
- Areas withdrawn from staking under Section 43 of the Mining Act, R.S.O. 1970

Order No.	File	Date	Disposition
W.64/75	18856	11/1/75	S.R.O.

1975

DATE
NOV 25 1975

GER
NATIONAL TOPOGRAPHIC SERIES 42 M

PLAN NO. M-3118

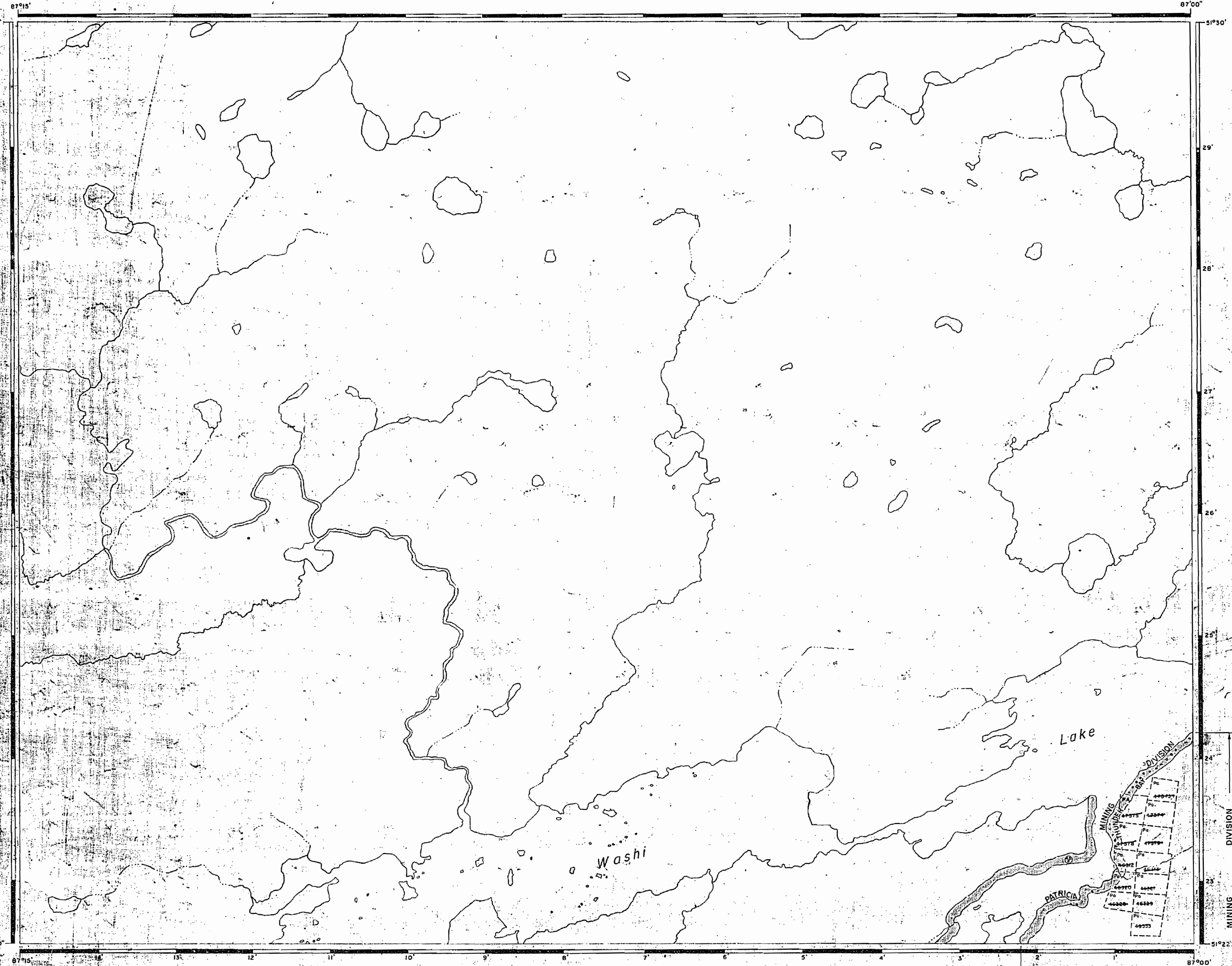
ONTARIO
MINISTRY OF NATURAL RESOURCES
SURVEYS AND MAPPING BRANCH

AREA WEST OF WASHI LAKE M-3119

AREA EAST OF WASHI LAKE M-3120

AREA WEST OF MAKOKIBATAN LAKE M-2224

THUNDER BAY



3118

BLOCK LAKE M-2753

AREA OF
















WASHI LAKE

DISTRICT OF
KENORA
PATRICIA PORTION

PATRICIA & THUNDER BAY
MINING DIVISION

SCALE: 1-INCH = 40 CHAINS

LEGEND

- PATENTED LAND 
- CROWN LAND SALE 
- LEASES 
- LOCATED LAND 
- LICENSE OF OCCUPATION 
- MINING RIGHTS ONLY 
- SURFACE RIGHTS ONLY 
- ROADS 
- IMPROVED ROADS 
- KING'S HIGHWAYS 
- RAILWAYS 
- POWER LINES 
- MARSH OR MUSKEG 
- MINES 
- CANCELLED 

NOTES

400' Surface Rights Reservation along the shores of all lakes and rivers

Areas withdrawn from staking under Section 43 of the Mining Act, R.S.O. 1970

Order No.	File	Date	Disposition
W 64/75	18856	14/11/75	S.R.O.

1975

DATE
NOV 25 1975

GER
NATIONAL TOPOGRAPHIC SERIES 42 M

PLAN NO. M-3118

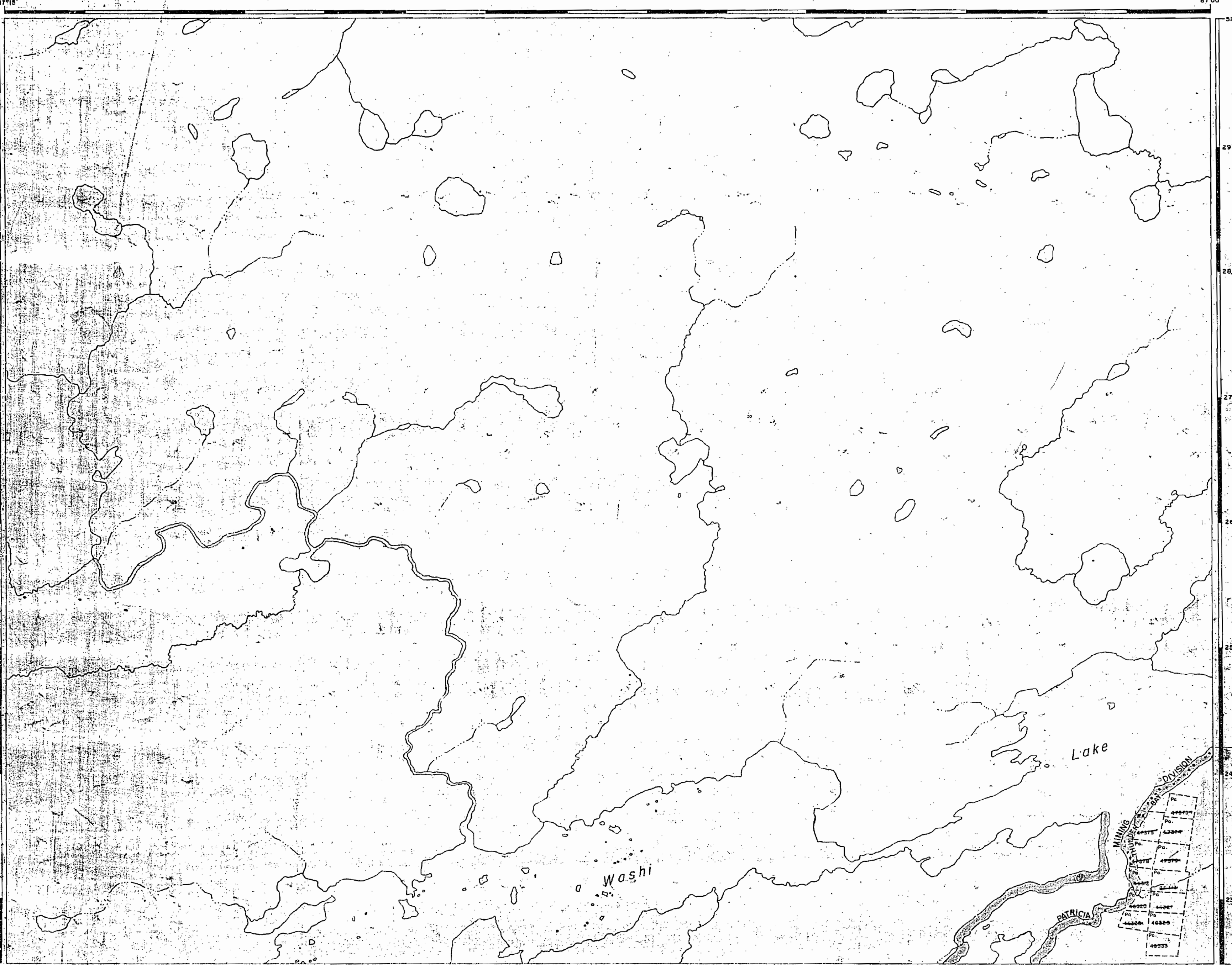
ONTARIO
MINISTRY OF NATURAL RESOURCES
SURVEYS AND MAPPING BRANCH

AREA WEST OF WASHI LAKE M-3119

AREA EAST OF WASHI LAKE M-3120

AREA WEST OF MAKOKIBATAN LAKE M-2224

THUNDER BAY



3118

BLOCK LAKE M-2753

AREA OF

WASHI LAKE

DISTRICT OF
KENORA
PATRICIA PORTION

PATRICIA & THUNDER BAY
MINING DIVISION

SCALE: 1-INCH = 40 CHAINS

LEGEND

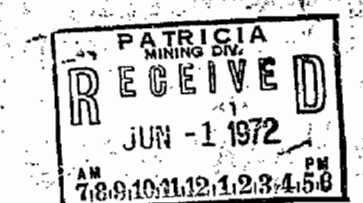
PATENTED LAND	Ⓟ
CROWN LAND SALE	C.S.
LEASES	Ⓞ
LOCATED LAND	Loc.
LICENSE OF OCCUPATION	L.O.
MINING RIGHTS ONLY	M.R.O.
SURFACE RIGHTS ONLY	S.R.O.
ROADS	—
IMPROVED ROADS	—
KING'S HIGHWAYS	—
RAILWAYS	—
POWER LINES	—
MARSH OR MUSKEG	—
MINES	Ⓜ
CANCELLED	C.

NOTES

400' Surface Rights Reservation along the shores of all lakes and rivers.

1972

#3



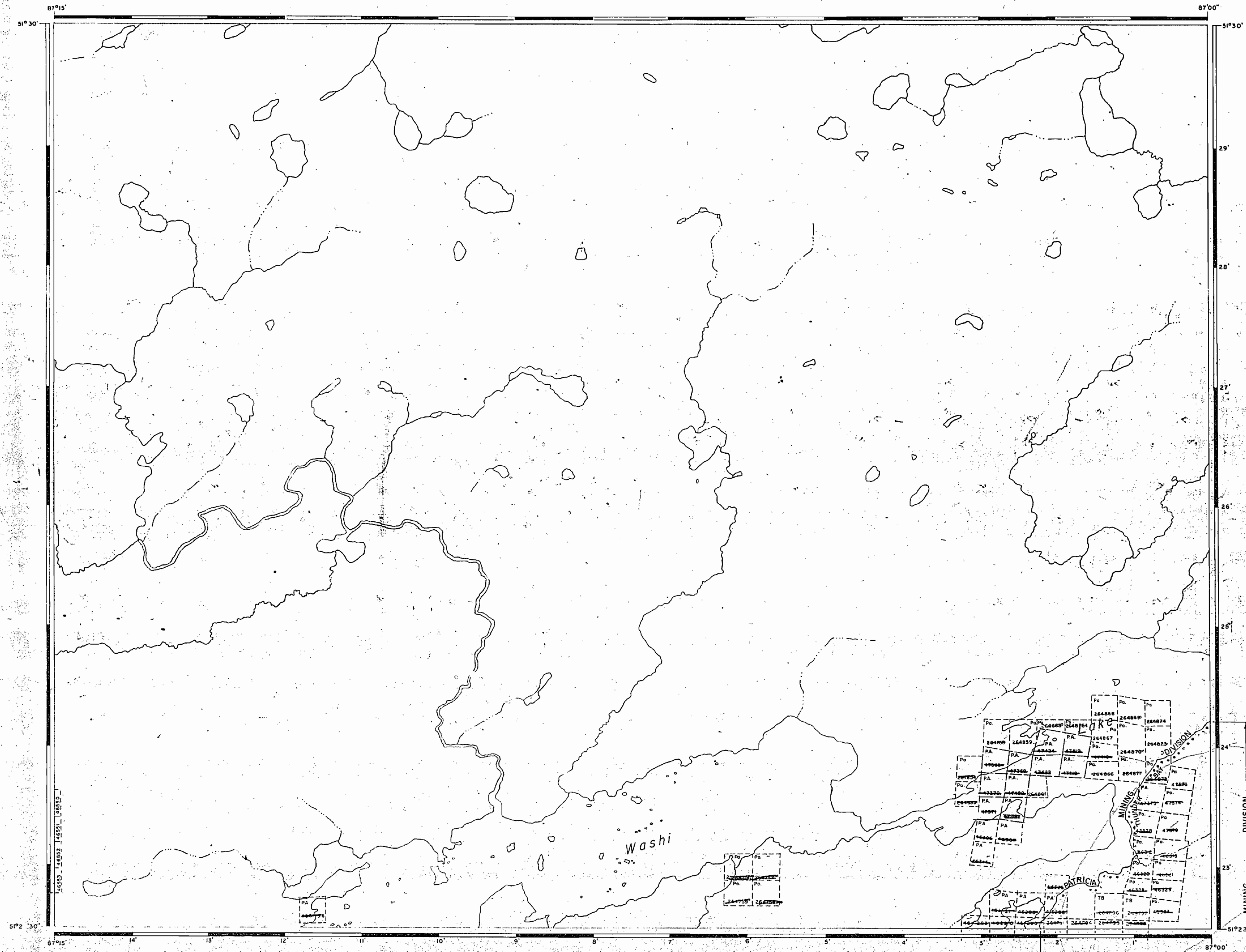
NATIONAL TOPOGRAPHIC SERIES 42 M

PLAN NO. M-3118

ONTARIO
DEPARTMENT OF MINES
AND NORTHERN AFFAIRS

AREA WEST OF WASHI LAKE M-3119

AREA EAST OF WASHI LAKE M-3120



AREA WEST OF MAKOKIBATAN LAKE M-2224

THUNDER BAY

3118

BLOCK LAKE M-2753

AREA OF

WASHI LAKE

DISTRICT OF
KENORA
PATRICIA PORTION

PATRICIA & THUNDER BAY
MINING DIVISION

SCALE: 1-INCH = 40 CHAINS

LEGEND

- PATENTED LAND Ⓟ
- CROWN LAND SALE C.S.
- LEASES Ⓞ
- LOCATED LAND Loc.
- LICENSE OF OCCUPATION L.O.
- MINING RIGHTS ONLY M.R.O.
- SURFACE RIGHTS ONLY S.R.O.
- ROADS —
- IMPROVED ROADS —
- KING'S HIGHWAYS —
- RAILWAYS —
- POWER LINES —
- MARSH OR MUSKEG —
- MINES ⚡
- CANCELLED C

NOTES

400' Surface Rights Reservation along the shores of all lakes and rivers

1970

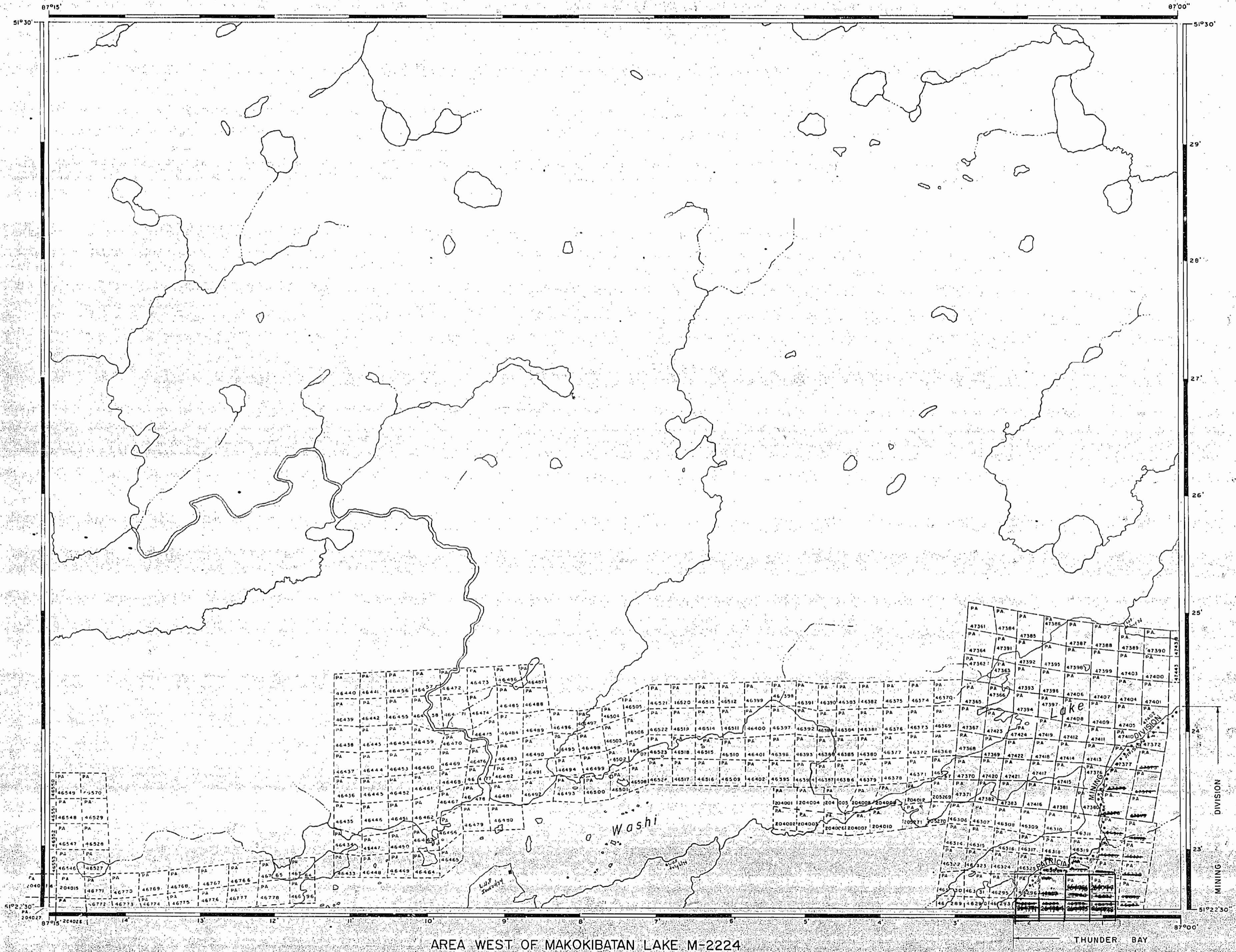
PLAN NO. M-3118

DEPARTMENT OF MINES
— ONTARIO —

8113M
AREA WEST OF WASHI LAKE M-3119
1422M

AREA EAST OF WASHI LAKE M-3120

MINING DIVISION



AREA WEST OF MAKOKIBATAN LAKE M-2224

THUNDER BAY