

G-5493

TRAP TEST BEVER BEADIAITAW

G-5493


REFERENCES

AREAS WITHDRAWN FROM DISPOSITION

M.R.O. - MINING RIGHTS ONLY  
 S.R.O. - SURFACE RIGHTS ONLY  
 M.+S. - MINING AND SURFACE RIGHTS

Description	Order No.	Date	Disposition	File

WATAIBEI RIVER G-3162



EAST OF LITTLE CURRENT RIVER G-2490

WATAIBEI RIVER EAST PART G-1606

EAST OF BRITT CREEK G-2489

LEGEND

- HIGHWAY AND ROUTE No.
- OTHER ROADS
- TRAILS
- SURVEYED LINES
- TOWNSHIPS, BASE LINES, ETC.
- LOTS, MINING CLAIMS, PARCELS, ETC.
- UNSURVEYED LINES
- LOT LINES
- PARCEL BOUNDARY
- MINING CLAIMS ETC.
- RAILWAY AND RIGHT OF WAY
- UTILITY LINES
- NON-PERENNIAL STREAM
- FLOODING OR FLOODING RIGHTS
- SUBDIVISION OR COMPOSITE PLAN
- RESERVATIONS
- ORIGINAL SHORELINE
- MARSH OR MUSKEG
- MINES
- TRAVERSE MONUMENT

DISPOSITION OF CROWN LANDS

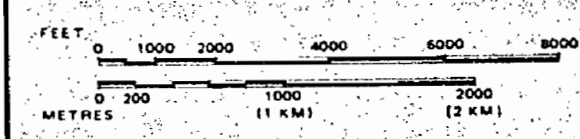
TYPE OF DOCUMENT	SYMBOL
PATENT, SURFACE & MINING RIGHTS	●
SURFACE RIGHTS ONLY	○
MINING RIGHTS ONLY	◐
LEASE SURFACE & MINING RIGHTS	■
SURFACE RIGHTS ONLY	◼
MINING RIGHTS ONLY	◻
LICENCE OF OCCUPATION	▼
ORDER-IN-COUNCIL	OC
RESERVATION	⊙
CANCELLED	⊖
SAND & GRAVEL	⊕

NOTE: MINING RIGHTS IN PARCELS PATENTED PRIOR TO MAY 6, 1913, VESTED IN ORIGINAL PATENTEE BY THE PUBLIC LANDS ACT, R.S.O. 1970, CHAP. 380, SEC. 62, SUBSEC. 1.


THE INFORMATION THAT APPEARS ON THIS MAP HAS BEEN COMPILED FROM VARIOUS SOURCES AND ACCURACY IS NOT GUARANTEED. THOSE WISHING TO STAKE MINING CLAIMS SHOULD CONSULT WITH THE MINING RECORDER, MINISTRY OF NORTHERN DEVELOPMENT AND MINES, FOR ADDITIONAL INFORMATION ON THE STATUS OF THE LANDS SHOWN HEREON.

Circulation March 14/89

SCALE: 1 INCH = 40 CHAINS

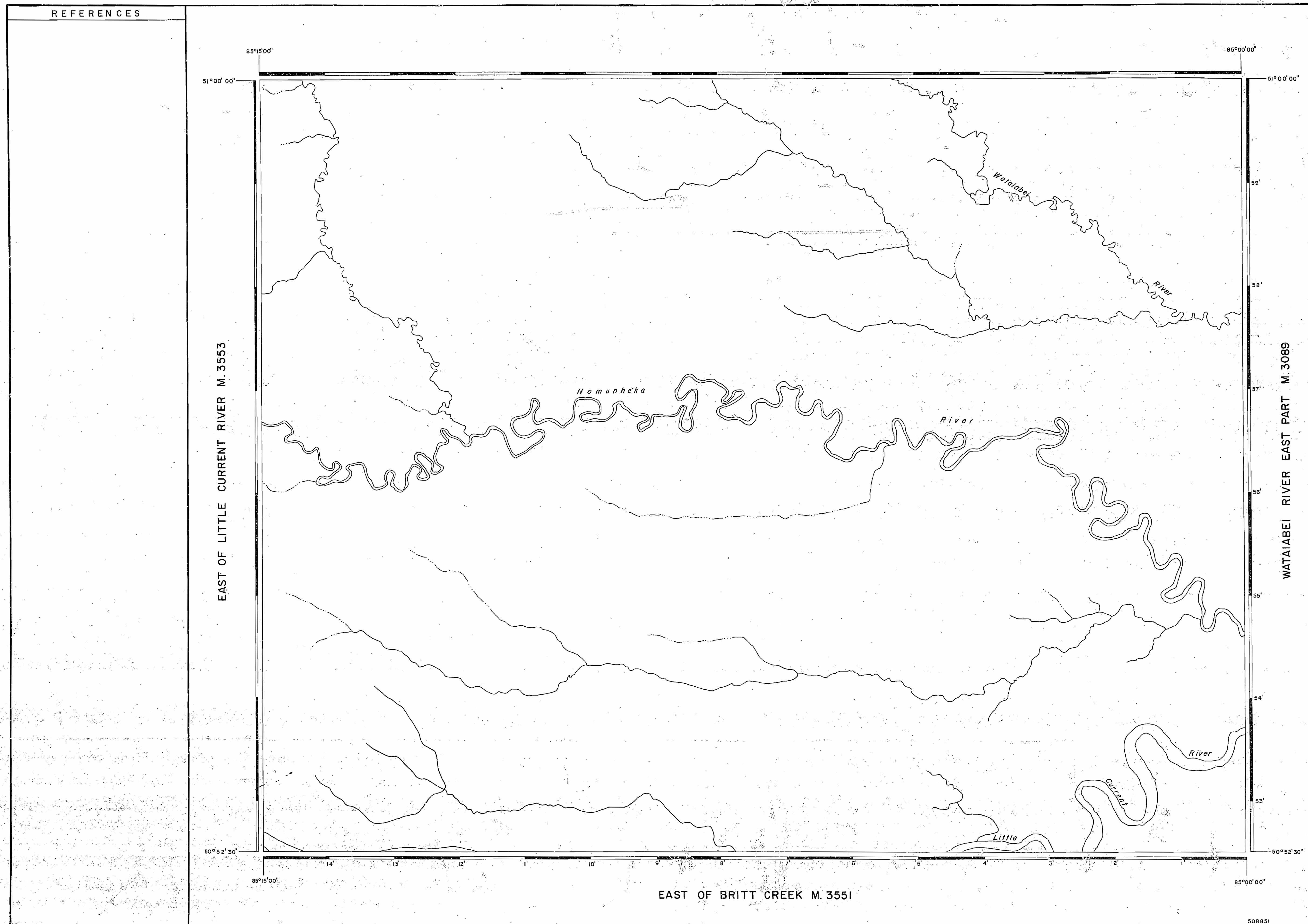


AREA **WATAIBEI RIVER (WEST PART)**  
 M.N.R. ADMINISTRATIVE DISTRICT **MOOSONEE**  
 MINING DIVISION **PORCUPINE**  
 LAND TITLES / REGISTRY DIVISION **COCHRANE**



Date **DECEMBER, 1983** Number **G-2493**

508851



**LEGEND**

HIGHWAY AND ROUTE No.	
OTHER ROADS	
TRAILS	
SURVEYED LINES:	
TOWNSHIPS, BASE LINES, ETC.	
LOTS, MINING CLAIMS, PARCELS, ETC.	
UNSURVEYED LINES:	
LOT LINES	
PARCEL BOUNDARY	
MINING CLAIMS ETC.	
RAILWAY AND RIGHT OF WAY	
UTILITY LINES	
NON-PERENNIAL STREAM	
FLOODING OR FLOODING RIGHTS	
SUBDIVISION OR COMPOSITE PLAN	
RESERVATIONS	
ORIGINAL SHORELINE	
MARSH OR MUSKEG	
MINES	
TRAVERSE MONUMENT	

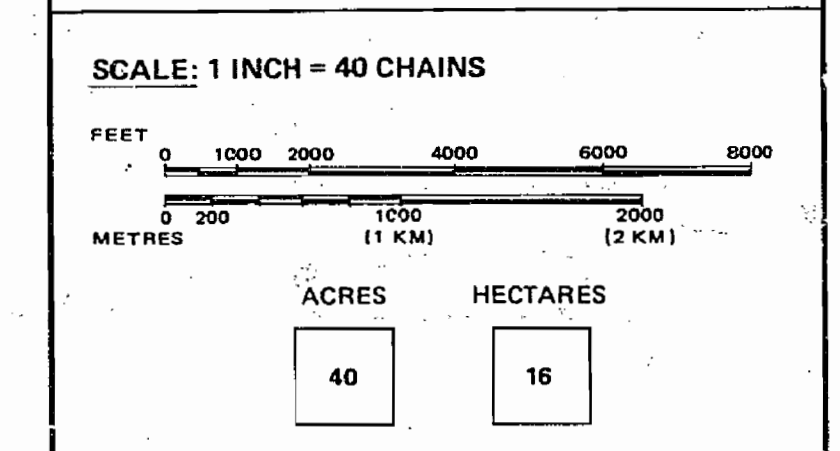
**DISPOSITION OF CROWN LANDS**

TYPE OF DOCUMENT	SYMBOL
PATENT, SURFACE & MINING RIGHTS	
" SURFACE RIGHTS ONLY	
" MINING RIGHTS ONLY	
LEASE SURFACE & MINING RIGHTS	
" SURFACE RIGHTS ONLY	
" MINING RIGHTS ONLY	
LICENCE OF OCCUPATION	
ORDER-IN-COUNCIL	
RESERVATION	
CANCELLED	
SAND & GRAVEL	

NOTE: MINING RIGHTS IN PARCELS PATENTED PRIOR TO MAY 6, 1912, VESTED IN ORIGINAL PATENTEE BY THE PUBLIC LANDS ACT, R.S.O. 1970, CHAP. 300, SEC. 63, SUBSEC. 1.

**NOTES**

400' Surface Rights Reservation around all lakes and rivers.



**AREA**  
**WATAIABEI RIVER (WEST PART) DISTRICT**  
 COCHRANE  
 MINING DIVISION  
 PORCUPINE  
*Revised Oct 14 80*

Ministry of Natural Resources Ontario  
 Surveys and Mapping Branch  
 Date: JULY, 1980  
 Plan No. M. 3550  
 National Topographic Series

REFERENCES

LEGEND

DISPOSITION OF CROWN LANDS

TYPE OF DOCUMENT

NOTES

SCALE: 1 INCH = 40 CHAINS

AREA

Date: JULY, 1980

Plan No.

National Topographic Series

M. 3550

EAST OF BRITT CREEK M. 3551

EAST OF LITTLE CURRENT RIVER M. 3553

WATAIABEI RIVER EAST PART M. 3089

50°52'30"

50°52'30"

85°15'00"

85°00'00"

51°00'00"

51°00'00"

85°15'00"

85°00'00"

59'

58'

57'

56'

55'

54'

53'

50°52'30"

14'

13'

12'

11'

10'

9'

8'

7'

6'

5'

4'

3'

2'

1'

85°15'00"

85°00'00"

51°00'00"

51°00'00"

85°15'00"

85°00'00"

51°00'00"

51°00'00"

85°15'00"

85°00'00"

51°00'00"

51°00'00"

85°15'00"

85°00'00"

51°00'00"

51°00'00"

85°15'00"

85°00'00"

51°00'00"

51°00'00"

85°15'00"

85°00'00"

51°00'00"

51°00'00"

85°15'00"

85°00'00"

51°00'00"

51°00'00"

85°15'00"

85°00'00"

51°00'00"

51°00'00"

85°15'00"

85°00'00"

51°00'00"

51°00'00"

85°15'00"

85°00'00"

51°00'00"

51°00'00"

85°15'00"

85°00'00"

51°00'00"

51°00'00"

85°15'00"

85°00'00"

51°00'00"

51°00'00"

85°15'00"

85°00'00"

51°00'00"

51°00'00"

85°15'00"

85°00'00"

51°00'00"

51°00'00"

85°15'00"

85°00'00"

51°00'00"

51°00'00"

85°15'00"

85°00'00"

51°00'00"

51°00'00"

85°15'00"

85°00'00"

51°00'00"

51°00'00"

85°15'00"

85°00'00"

51°00'00"

51°00'00"

85°15'00"

85°00'00"

51°00'00"

51°00'00"

85°15'00"

85°00'00"

51°00'00"

51°00'00"

85°15'00"

85°00'00"

51°00'00"

51°00'00"

85°15'00"

85°00'00"

51°00'00"

51°00'00"

85°15'00"

85°00'00"

51°00'00"

51°00'00"

85°15'00"

85°00'00"

51°00'00"

51°00'00"

85°15'00"

85°00'00"

51°00'00"

51°00'00"

85°15'00"

85°00'00"

51°00'00"

51°00'00"

85°15'00"

85°00'00"

51°00'00"

51°00'00"

85°15'00"

85°00'00"

51°00'00"

51°00'00"

85°15'00"

85°00'00"

51°00'00"

51°00'00"

85°15'00"

85°00'00"

51°00'00"

51°00'00"

85°15'00"

85°00'00"

51°00'00"

51°00'00"

85°15'00"

85°00'00"

51°00'00"

51°00'00"

85°15'00"

85°00'00"

51°00'00"

51°00'00"

85°15'00"

85°00'00"

51°00'00"

51°00'00"

85°15'00"

85°00'00"

51°00'00"

51°00'00"

85°15'00"

85°00'00"

51°00'00"

51°00'00"

85°15'00"

85°00'00"

51°00'00"

51°00'00"

85°15'00"

85°00'00"

51°00'00"

51°00'00"

85°15'00"

85°00'00"

51°00'00"

51°00'00"

85°15'00"

85°00'00"

51°00'00"

51°00'00"

85°15'00"

85°00'00"

51°00'00"

51°00'00"

85°15'00"

85°00'00"

51°00'00"

51°00'00"

85°15'00"

85°00'00"

51°00'00"

51°00'00"

85°15'00"

85°00'00"

51°00'00"

51°00'00"

85°15'00"

85°00'00"

51°00'00"

51°00'00"

85°15'00"

85°00'00"

51°00'00"

51°00'00"

85°15'00"

85°00'00"

51°00'00"

51°00'00"

85°15'00"

85°00'00"

51°00'00"

51°00'00"

85°15'00"

85°00'00"

51°00'00"

51°00'00"

85°15'00"

85°00'00"

51°00'00"

51°00'00"

85°15'00"

85°00'00"

51°00'00"

51°00'00"

85°15'00"

85°00'00"

51°00'00"

51°00'00"

85°15'00"

85°00'00"

51°00'00"