

THE TOWNSHIP OF WATERS

DISTRICT OF SUBBURY
SUBBURY MINING DIVISION

SCALE 1 INCH TO 40 CHAINS

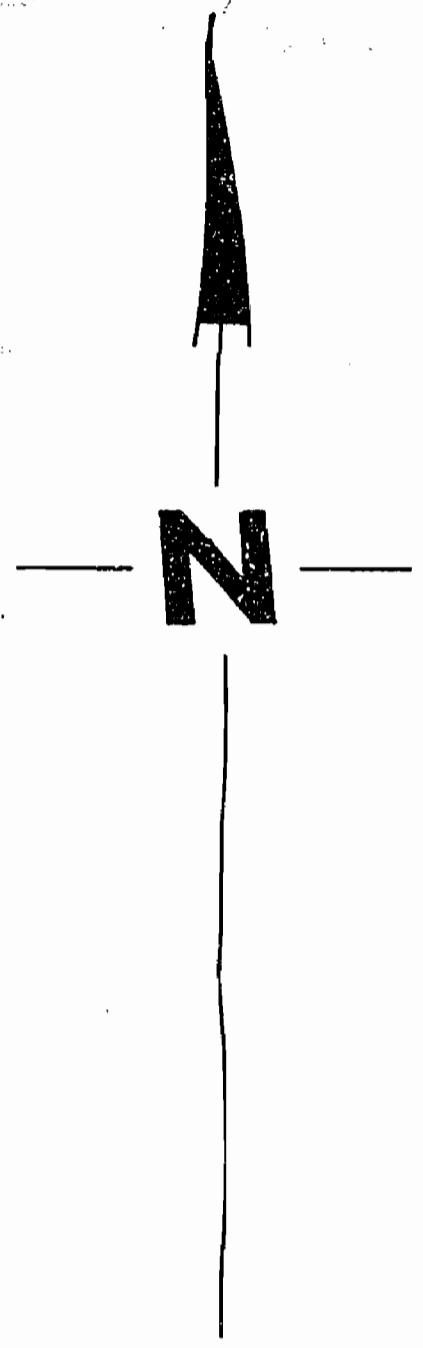
LEGEND

PATENTED LANDS	Ⓟ
CROWN LAND SALES	Ⓢ
LICENSE OF OCCUPATION	L.O.
ROADS	—
IMPROVED ROADS	=
CANADIAN PACIFIC RAILWAY	—+—+—+—
LOCATED LANDS	Loc.
TELEGRAPH LINES	

NOTES

S.R.O. PT. 67 4, Con. 5 0.21 ac.
S.R.O. PT. 67 9, Con. 5 2.02 ac.

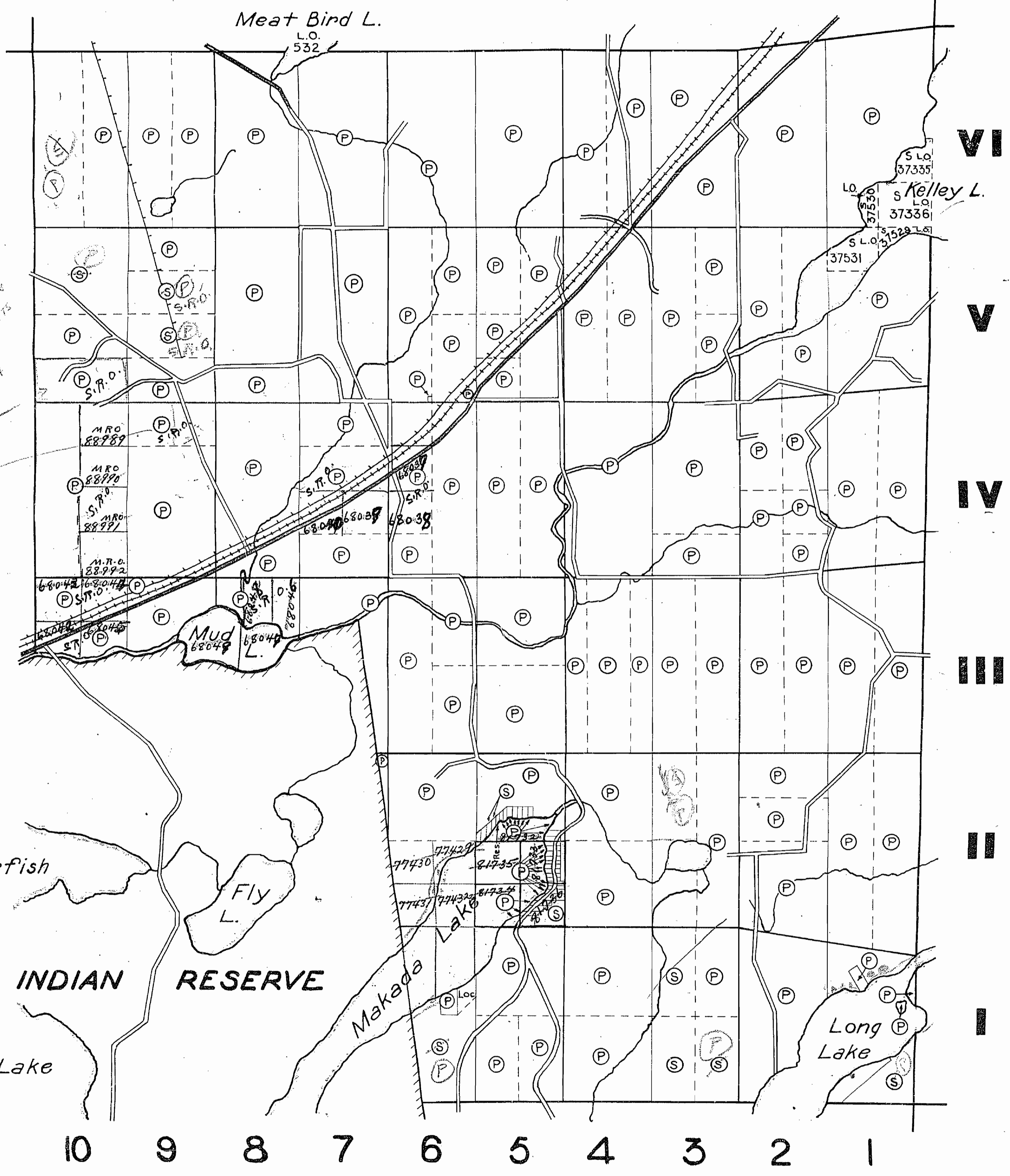
— 400 Feet



SNIDER TWP.

the L.R. used. Twp file

Old



*withdrawn from at any time
see Sect. 10, 11/15/58
maintained in file
890000
-50"
187"
Surface Rights
only
w. e. cond.*

GRAHAM TWP.

BRODER TWP.

TWP. 69




M1177

DEPARTMENT OF MINES
• ONTARIO •

THE
TOWNSHIP OF
WATERS
DISTRICT OF SUDBURY
SUDBURY MINING
DIVISION
SCALE 1 INCH TO 40 CHAINS

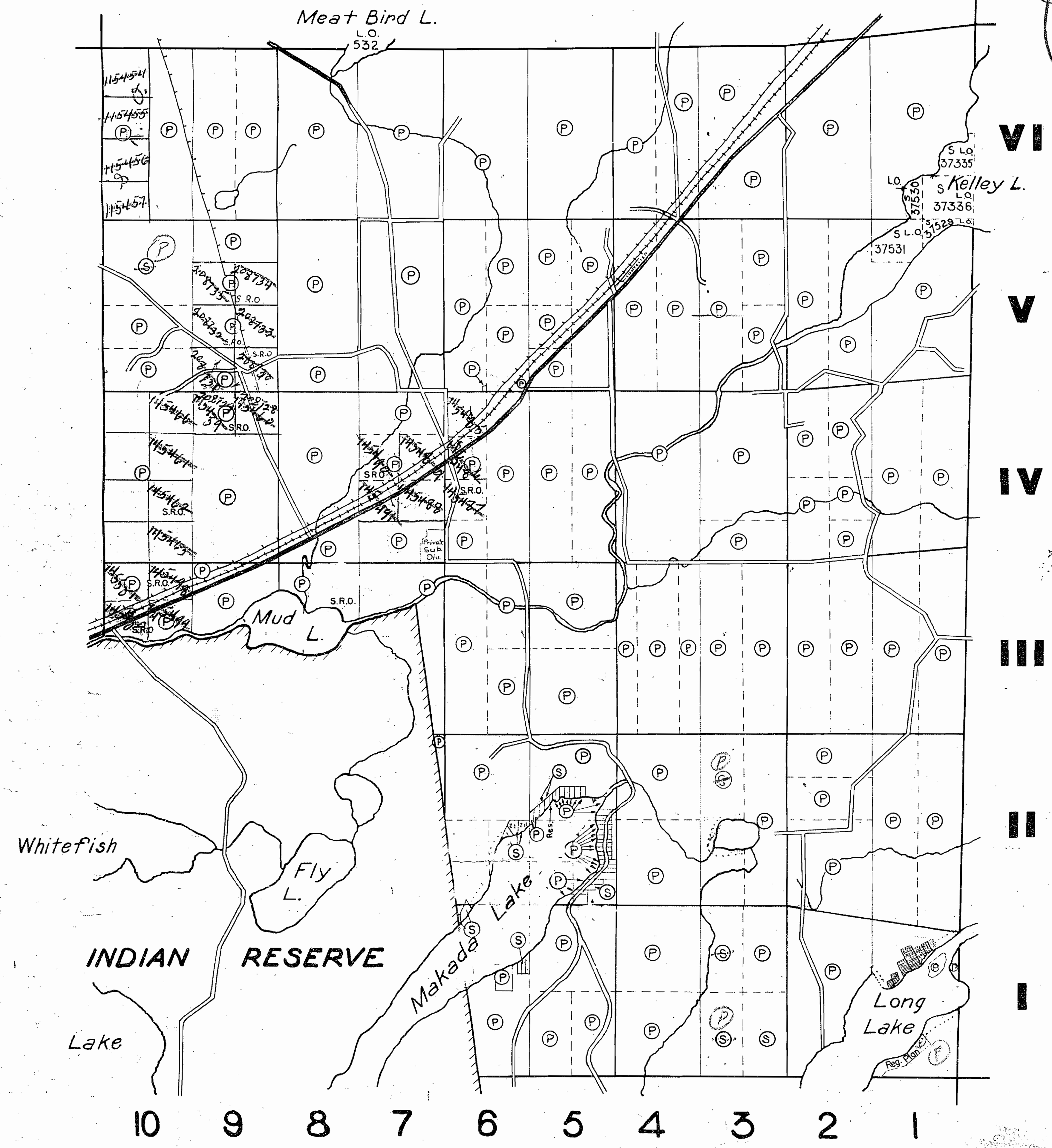
Sup. file
Old



GRAHAM TWP.

SNIDER TWP.

BRODER TWP.

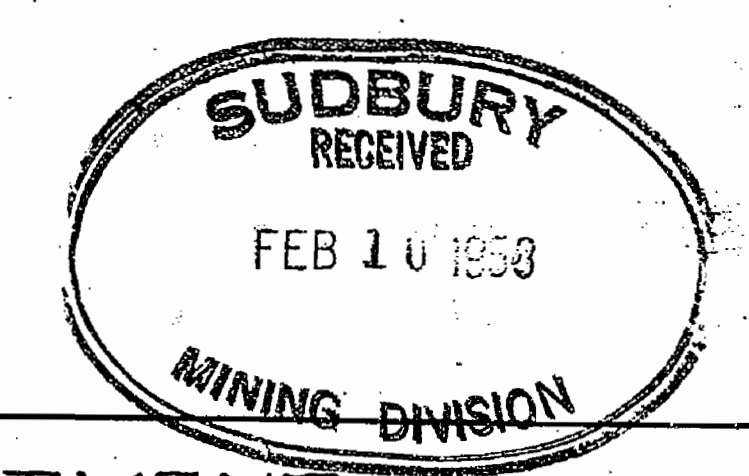


LEGEND

PATENTED LANDS	(P)
CROWN LAND SALES	(S)
LICENSE OF OCCUPATION	L.O.
ROADS	—
IMPROVED ROADS	—
CANADIAN PACIFIC RAILWAY	—
LOCATED LANDS	Loc.
TELEGRAPH LINES	—

NOTES

WATERS
M1177



DEPARTMENT OF MINES
• ONTARIO •

400 wide reservations on surface by Dept. of L. & F.
shown hereon thus ————

THE
TOWNSHIP OF
WATERS

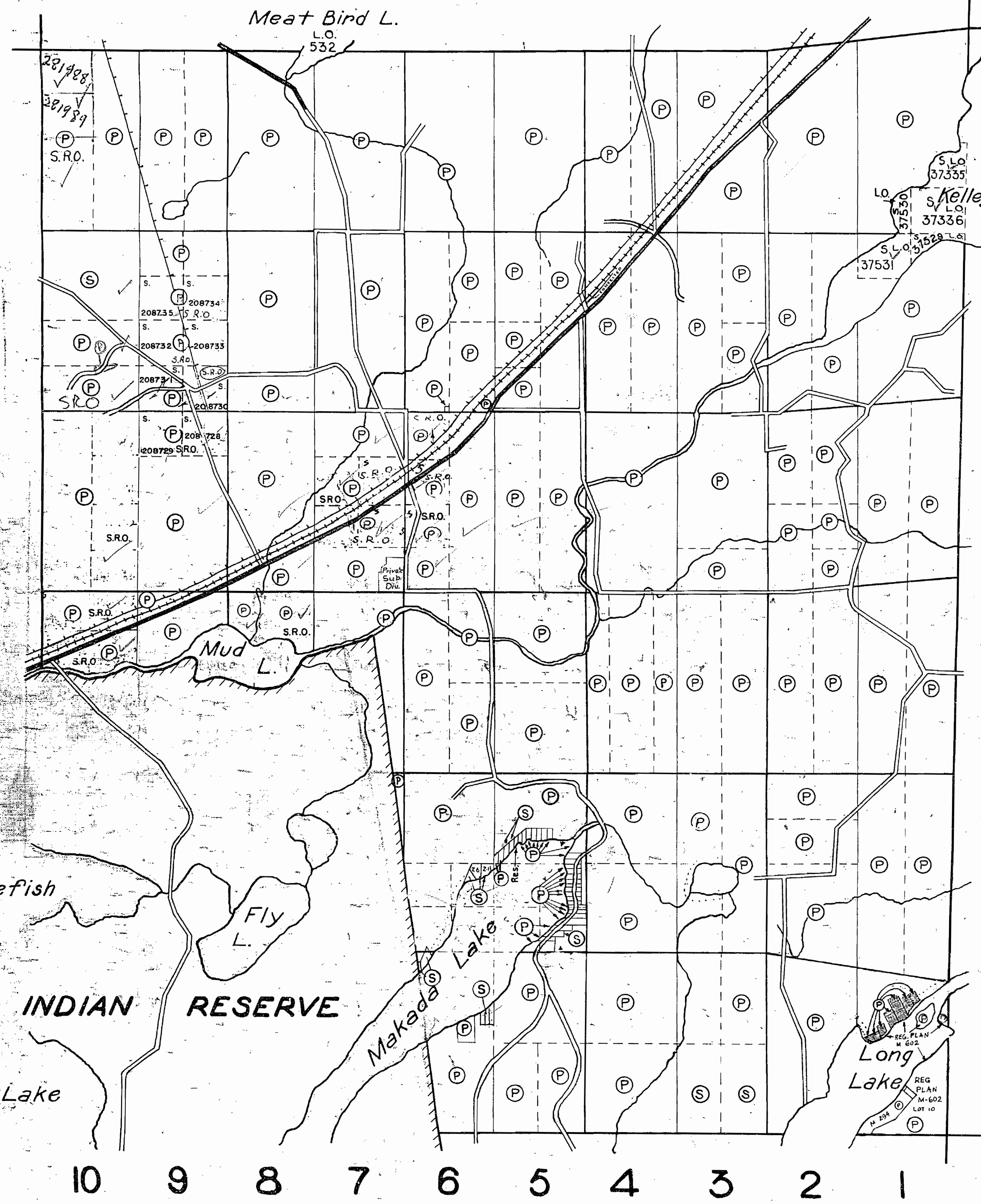
DISTRICT OF SUDBURY
SUDBURY MINING
DIVISION
SCALE 1 INCH TO 40 CHAINS

SUDBURY
MINING DIV.
RECEIVED
JUL 15 1970
A.M. 7,8,9,10,11,12,1,2,3,4,5,6 P.M.

SNIDER TWP.

GRAHAM TWP.

BRODER TWP.



LEGEND

- PATENTED LANDS (P)
- CROWN LAND SALES (S)
- LICENSE OF OCCUPATION (L.O.)
- ROADS (—)
- IMPROVED ROADS (—)
- CANADIAN PACIFIC RAILWAY (—)
- LOCATED LANDS (Loc.)
- TELEGRAPH LINES (—)

NOTES

400' Surface Rights Reservation around all lakes & rivers.

400' wide reservations on surface by Dept. of L.S.F. shown hereon thus

TWP. 69

WATERS M1177
DEPARTMENT OF MINES
• ONTARIO •

April, 1984

THE
TOWNSHIP OF
WATERS
DISTRICT OF SUDBURY
SUDBURY MINING
DIVISION
SCALE 1 INCH TO 40 CHAINS

LEGEND


PATENTED LANDS	(P)
CROWN LAND SALES	(S)
LICENSE OF OCCUPATION	L.O.
ROADS	==
IMPROVED ROADS	---
CANADIAN PACIFIC RAILWAY	+++
LOCATED LANDS	Loc.
TELEGRAPH LINES	

NOTES

400 Surface Rights Reservation around all lakes & rivers.

Areas withdrawn from staking under Section 43 of the Mining Act, R.S.O. 1970.

Order No.	File	Date	Disposition
* ORDER NO. W-25/87 NE, SEC. 36, R.S.O. 1980 SEE LAND ROLL			
** F.O. Nos. Are Filed Only Applications under Section 54 (1) Chap. 268 R.S.O. 1980.			



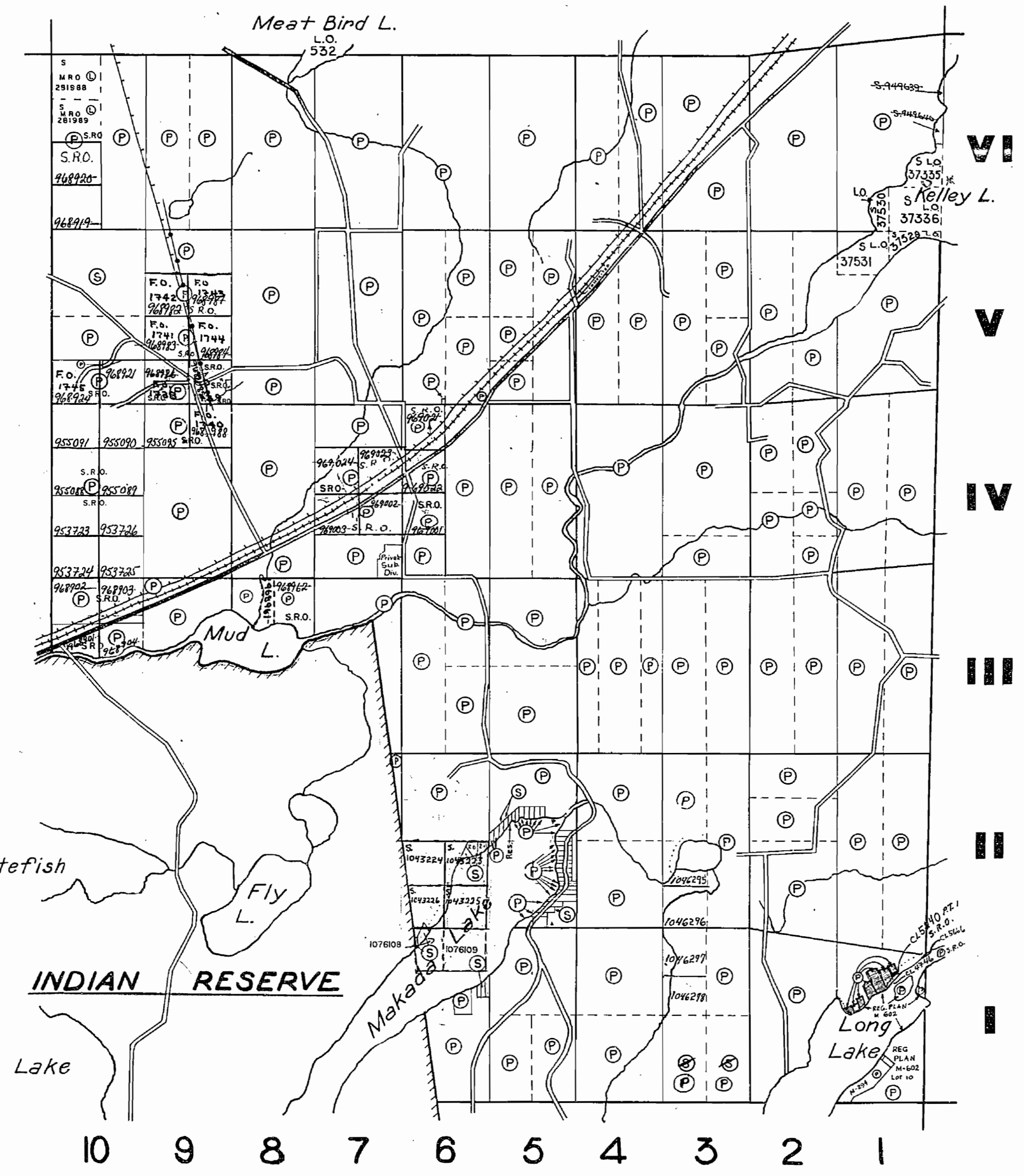
GRAHAM TWP

WATERS TWP

WATERS TWP

SNIDER TWP

BRODER TWP



TWP. 69

M. 1177

ONTARIO
MINISTRY OF NATURAL RESOURCES
SURVEYS AND MAPPING BRANCH

WATERS

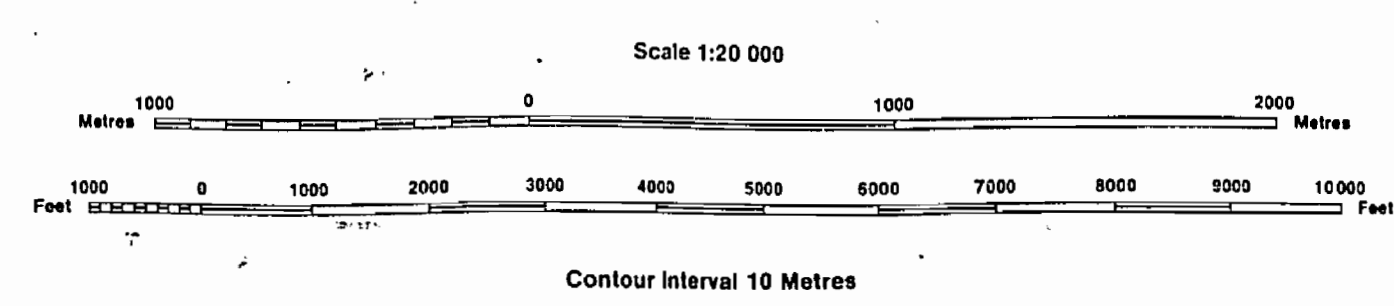


INDEX TO LAND DISPOSITION

PLAN
 G-4120
 TOWNSHIP

M.N.R. ADMINISTRATIVE DISTRICT
 SUDBURY
 MINING DIVISION
 SUDBURY
 LAND TITLES/REGISTRY DIVISION
 SUDBURY

WATERS



AREAS WITHDRAWN FROM DISPOSITION

MRO - Mining Rights Only
 SRO - Surface Rights Only
 M + S - Mining and Surface Rights

Description	Order No.	Date	Disposition	File
SEC. 36/60	W.25/87	1987-03-04	S.R.O.	188554

SYMBOLS

- Boundary
- Township, Meridian, Baseline
- Road allowance: surveyed
- shoreline
- Lot/Concession: surveyed
- unsurveyed
- Parcel: surveyed
- unsurveyed
- Right-of-way: road
- railway
- utility
- Reservation
- Cliff, Pit, Pile
- Contour
- Interpolated
- Approximate
- Depression
- Control point (horizontal)
- Flooded land
- Mine head frame
- Pipeline (above ground)
- Railway: single track
- double track
- abandoned
- Road: highway, county, township
- access
- trail, bush
- Shoreline (original)
- Transmission line
- Wooded area

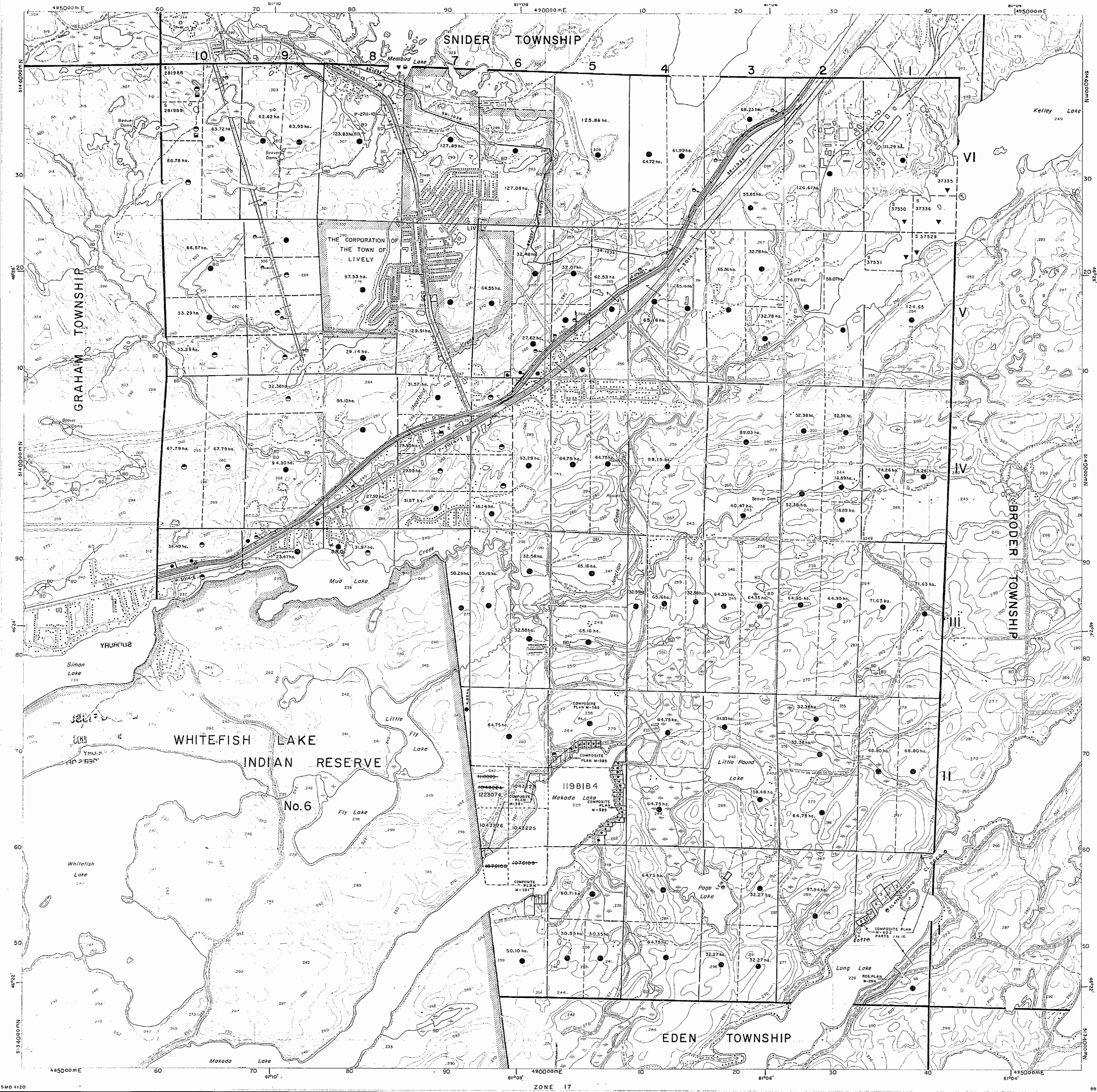
DATE OF ISSUE
 MAR 6 1990
 SUDBURY
 MINING RECORDER'S OFFICE

DISPOSITION OF CROWN LANDS

- Patent
- Surface & Mining Rights
- Surface Rights Only
- Mining Rights Only
- Lease
- Surface & Mining Rights
- Surface Rights Only
- Mining Rights Only
- Licence of Occupation
- Order-in-Council
- Cancelled
- Reservation
- Sand & Gravel

THE INFORMATION THAT APPEARS ON THIS MAP HAS BEEN COMPILED FROM VARIOUS SOURCES, AND ACCURACY IS NOT GUARANTEED. THOSE WISHING TO STAKE MINING CLAIMS SHOULD CONSULT WITH THE MINING RECORDER, MINISTRY OF NORTHERN DEVELOPMENT AND MINES, FOR ADDITIONAL INFORMATION ON THE STATUS OF THE LANDS SHOWN HEREON.

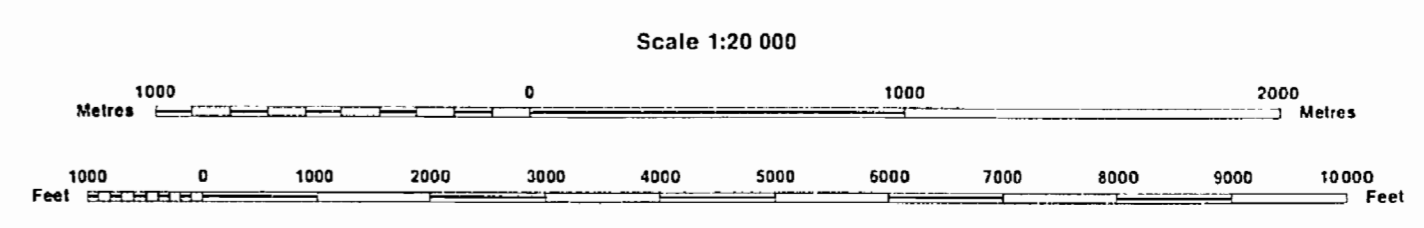
S-4120
 WATERS
 TWP.
 G-4120



INDEX TO LAND DISPOSITION

PLAN
G-4120
TOWNSHIP
WATERS

M.N.R. ADMINISTRATIVE DISTRICT
SUDBURY
MINING DIVISION
SUDBURY
LAND TITLES/REGISTRY DIVISION
SUDBURY



AREAS WITHDRAWN FROM DISPOSITION

MRO - Mining Rights Only
SRO - Surface Rights Only
M+S - Mining and Surface Rights

SYMBOLS

Boundary	
Township, Meridian, Baseline	—
Road allowance; surveyed	—
shoreline	—
Lot/Concession; surveyed	—
unsurveyed	—
Parcel; surveyed	—
unsurveyed	—
Right-of-way; road	—
railway	—
utility	—
Reservation	—
Cliff, Pit, Pile	—
Contour	—
Interpolated	—
Approximate	—
Depression	—
Control point (horizontal)	—
Flooded land	—
Mine head frame	—
Pipeline (above ground)	—
Railway; single track	—
double track	—
abandoned	—
Road; highway, county, township	—
access	—
trail, bush	—
Shoreline (original)	—
Transmission line	—
Wooded area	—

Description	Order No.	Date	Disposition	File
28036/80	W.25.07	2.7.80	S.R.O.	9.224

DATE OF ISSUE

NOV 21 1993
SUDBURY
MINING RECORDER'S OFFICE

DATE OF ISSUE

NOV 21 1995
Sudbury
MINING RECORDER'S OFFICE

DISPOSITION OF CROWN LANDS

Patent	●
Surface & Mining Rights	●
Surface Rights Only	○
Mining Rights Only	○
Lease	■
Surface & Mining Rights	■
Surface Rights Only	■
Mining Rights Only	■
Licence of Occupation	▽
Order-in-Council	▽
Cancelled	○
Reservation	○
Sand & Gravel	○

THE INFORMATION THAT APPEARS ON THIS MAP HAS BEEN COMPILED FROM VARIOUS SOURCES, AND ACCURACY IS NOT GUARANTEED. THOSE WISHING TO STAKE MINING CLAIMS SHOULD CONSULT WITH THE MINING RECORDER, MINISTRY OF NORTHERN DEVELOPMENT AND MINES, FOR ADDITIONAL INFORMATION ON THE STATUS OF THE LANDS SHOWN HEREON.

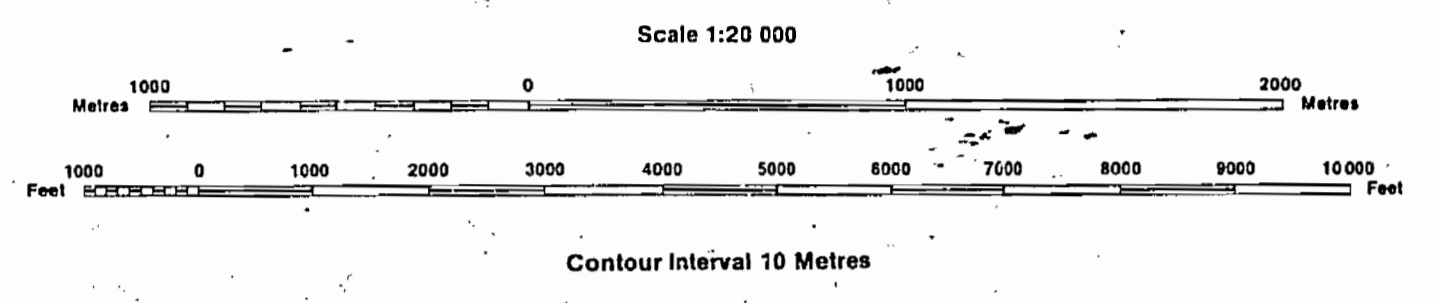


INDEX TO LAND DISPOSITION

PLAN
G-4120
 TOWNSHIP
WATERS

DATE OF ISSUE
 SEP 04 1997
 PROVINCIAL RECORDING
 OFFICE - SUDBURY

M.N.R. ADMINISTRATIVE DISTRICT
SUDBURY
 MINING DIVISION
SUDBURY
 LAND TITLES/REGISTRY DIVISION
SUDBURY



AREAS WITHDRAWN FROM DISPOSITION

Description	Order No.	Date	Disposition	File
SEC. 36/80	W.25/07	1987-03-04	S.R.O.	108554

SYMBOLS

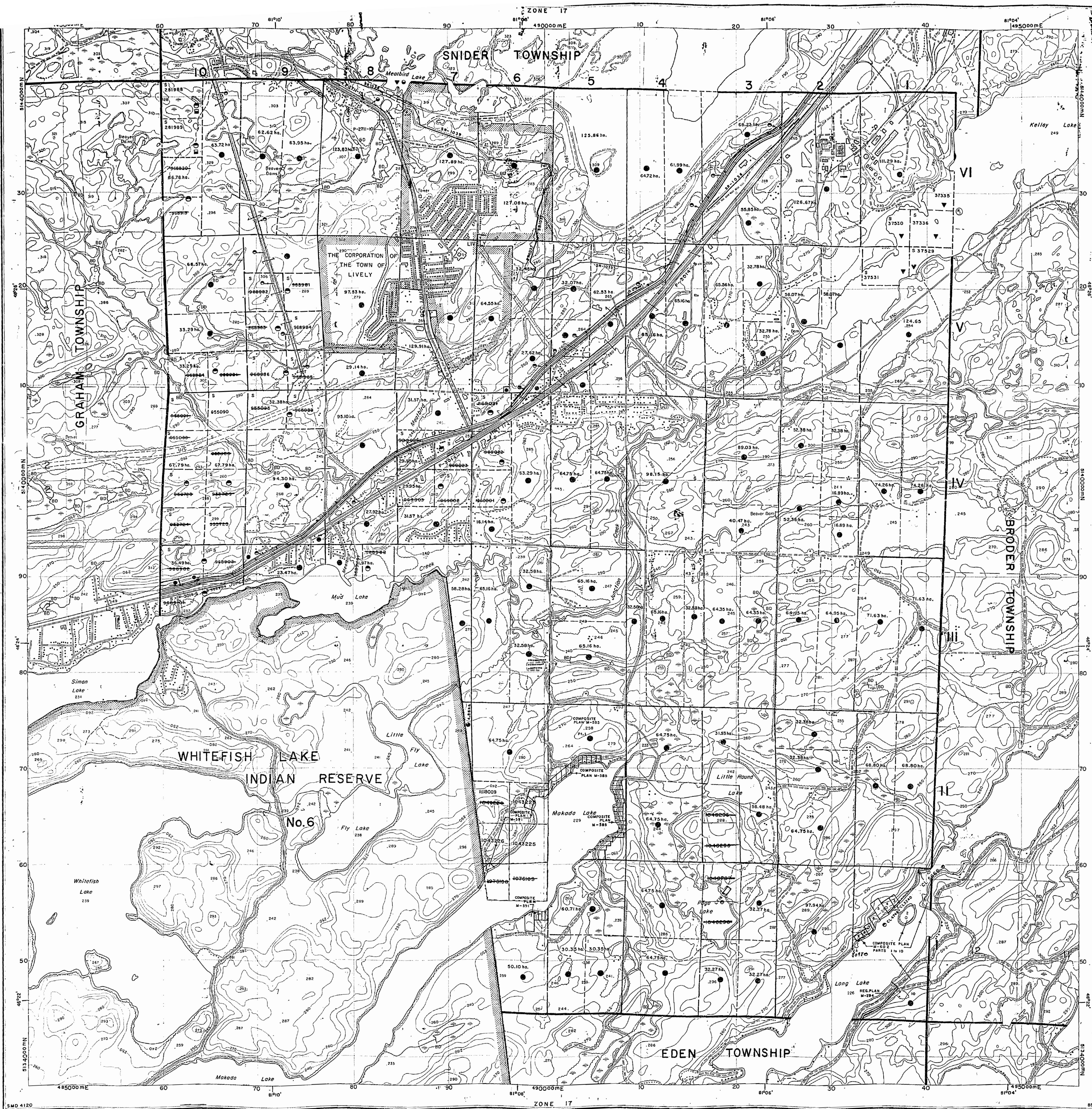
Boundary	
Township, Meridian, Baseline	— — — — —
Road allowance; surveyed	— — — — —
shoreline	— — — — —
Lot/Concession; surveyed	— — — — —
unsurveyed	— — — — —
Parcel; surveyed	— — — — —
unsurveyed	— — — — —
Right-of-way; road	— — — — —
railway	— — — — —
utility	— — — — —
Reservation	— — — — —
Chf, Pit, Pile	— — — — —
Contour	— — — — —
Interpolated	— — — — —
Approximate	— — — — —
Depression	— — — — —
Control point (horizontal)	— — — — —
Flooded land	— — — — —
Mine head frame	— — — — —
Pipeline (above ground)	— — — — —
Railway; single track	— — — — —
double track	— — — — —
abandoned	— — — — —
Road; highway, county, township	— — — — —
access	— — — — —
trail, bush	— — — — —
Shoreline (original)	— — — — —
Transmission line	— — — — —
Wooded area	— — — — —

NOTES
 * JUNE 1, 1994 OPENINGS ONTARIO GAZETTE
 VOL. 127-20 MAY 14, 1994 PAGE 1560

DISPOSITION OF CROWN LANDS

Patent	
Surface & Mining Rights	●
Surface Rights Only	○
Mining Rights Only	○
Lease	
Surface & Mining Rights	■
Surface Rights Only	□
Mining Rights Only	□
Licence of Occupation	▼
Order-in-Council	OC
Cancelled	○
Reservation	○
Sand & Gravel	○

THE INFORMATION THAT APPEARS ON THIS MAP HAS BEEN COMPILED FROM VARIOUS SOURCES, AND ACCURACY IS NOT GUARANTEED. THOSE WISHING TO STAKE MINING CLAIMS SHOULD CONSULT WITH THE MINING RECORDER, MINISTRY OF NORTHERN DEVELOPMENT AND MINES, FOR ADDITIONAL INFORMATION ON THE STATUS OF THE LANDS SHOWN HEREON.

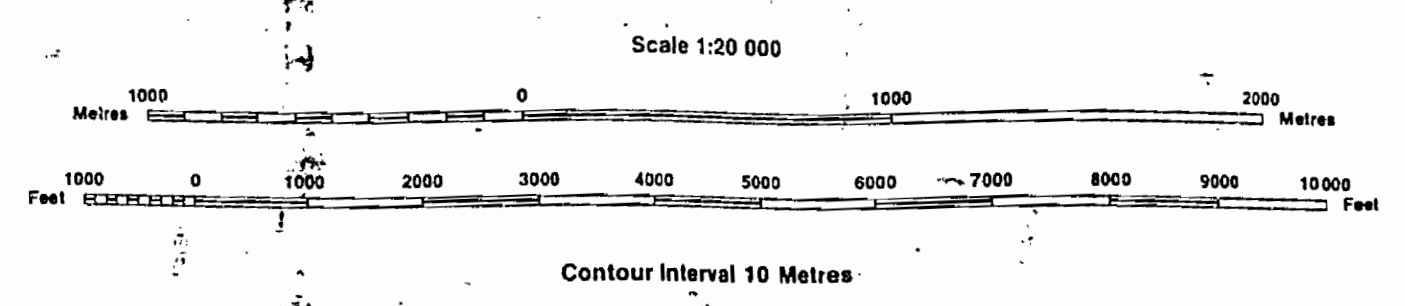


INDEX TO LAND DISPOSITION

PLAN
 G-4120
 TOWNSHIP

M.N.R. ADMINISTRATIVE DISTRICT
SUDBURY
 MINING DIVISION
SUDBURY
 LAND TITLES/REGISTRY DIVISION
SUDBURY

WATERS



AREAS WITHDRAWN FROM DISPOSITION

MRO - Mining Rights Only
 SRO - Surface Rights Only
 M+S - Mining and Surface Rights

Description	Order No.	Date	Disposition	File
SEC. 36/80	W. 25/87	1987-03-04	S.R.O.	188554

SYMBOLS

- Boundary
 - Township, Meridian, Baseline
- Road allowance; surveyed
 - shoreline
- Lot/Concession; surveyed
 - unsurveyed
- Parcel; surveyed
 - unsurveyed
- Right-of-way; road
 - railway
 - utility
- Reservation
- Cliff, Pk. Pile
- Contour
 - Interpolated
 - Approximate
 - Depression
- Control point (horizontal)
- Flooded land
- Mine head frame
- Pipeline (above ground)
- Railway: single track
 - double track
 - abandoned
- Road; highway, county, township
 - access
 - trail, bush
- Shoreline (original)
- Transmission line
- Wooded area

DISPOSITION OF CROWN LANDS

- Patent
 - Surface & Mining Rights
 - Surface Rights Only
 - Mining Rights Only
- Lease
 - Surface & Mining Rights
 - Surface Rights Only
 - Mining Rights Only
- Licence of Occupation
- Order-in-Council
- Cancelled
- Reservation
- Sand & Gravel

THE INFORMATION THAT APPEARS ON THIS MAP HAS BEEN COMPILED FROM VARIOUS SOURCES AND ACCURACY IS NOT GUARANTEED. THOSE WISHING TO STAKE MINING CLAIMS SHOULD CONSULT WITH THE MINING RECORDER, MINISTRY OF NORTHERN DEVELOPMENT AND MINES, FOR ADDITIONAL INFORMATION ON THE STATUS OF THE LANDS SHOWN HEREON.

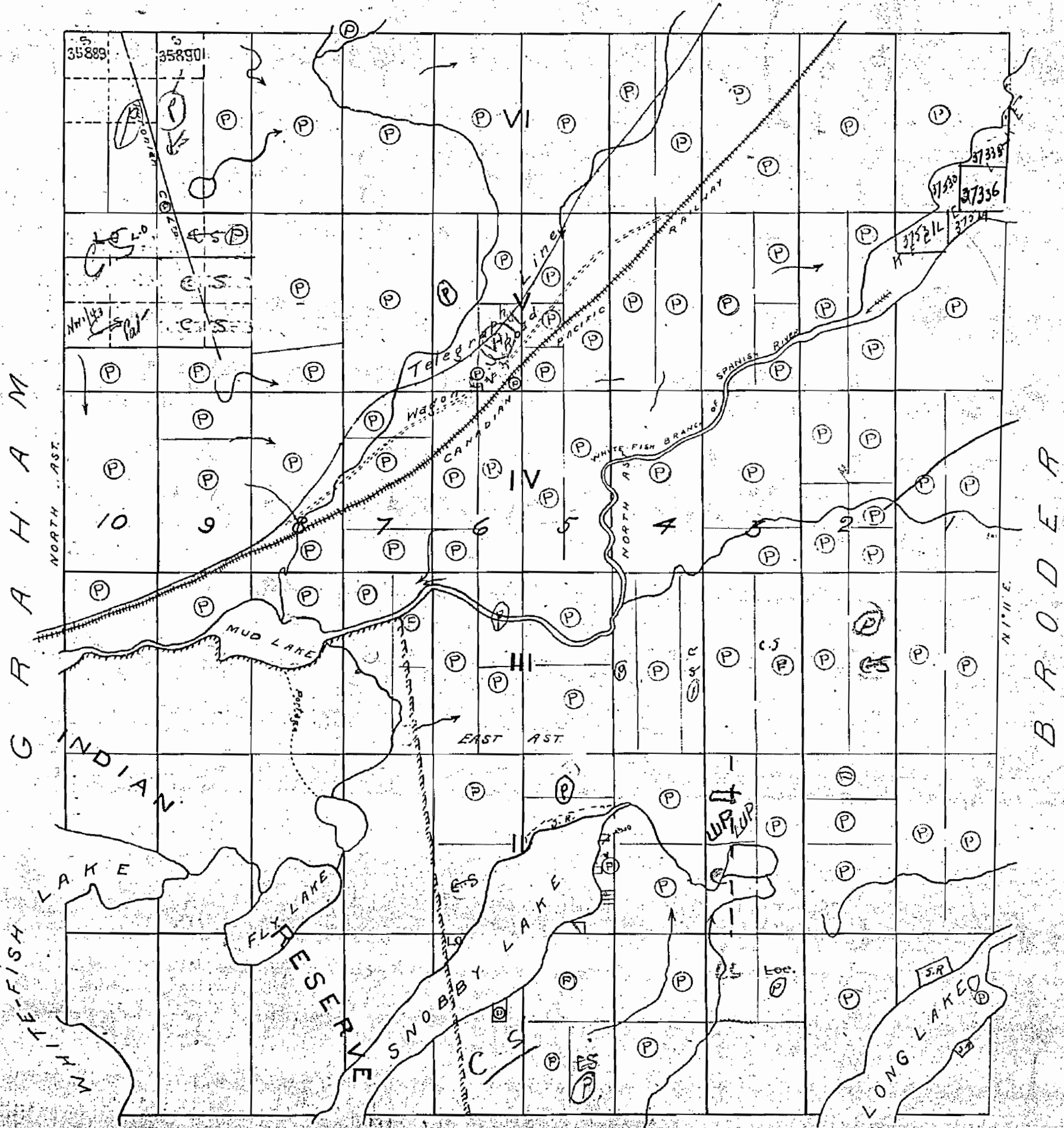
1177

No L.R.

WATERS

District of Sudbury
Scale: 40 Chs. = 1 Inch

S N I D E R



M1177

DATE OF ISSUE
JUN 30 1942

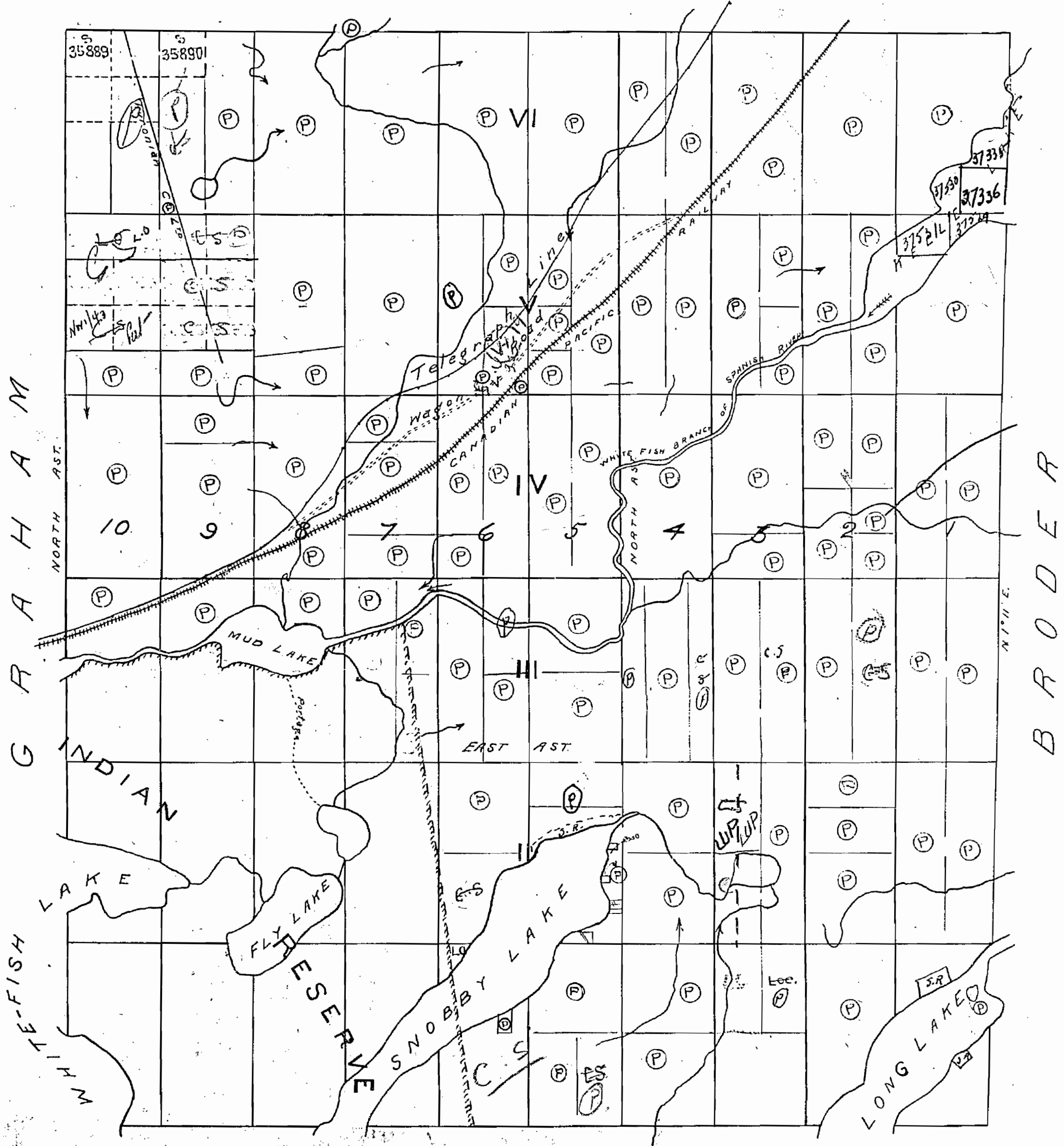
No L.R.

WATERS

District of Sudbury

Scale: 40 Chs = 1 Inch

S N I D E R



M1177

DATE OF 19
1177

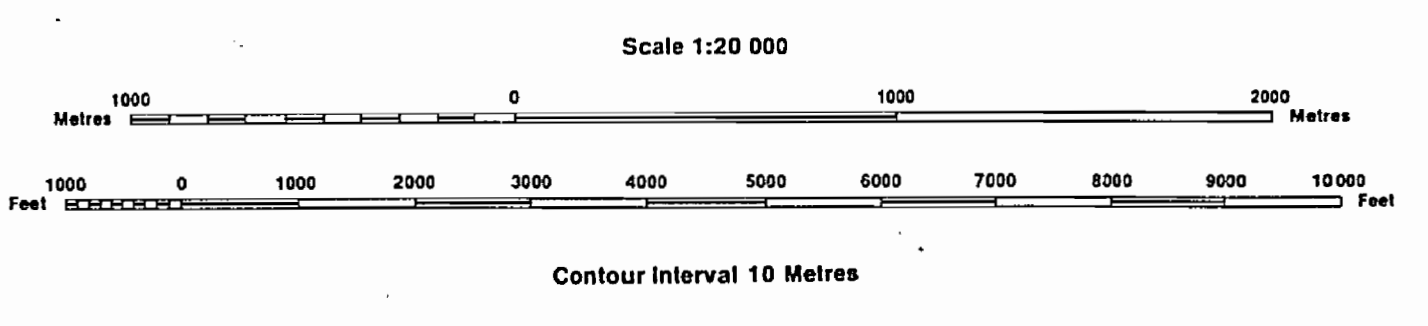


INDEX TO LAND DISPOSITION

PLAN
 G-4120
 TOWNSHIP

M.N.R. ADMINISTRATIVE DISTRICT
SUDBURY
 MINING DIVISION
SUDBURY
 LAND TITLES/REGISTRY DIVISION
SUDBURY

WATERS



AREAS WITHDRAWN FROM DISPOSITION

Description	Order No.	Date	Disposition	File
SEC. 36/80	W. 25/87	1987-03-04	S.R.O.	108554

SYMBOLS

- Boundary
- Township, Meridian, Baseline
- Road allowance; surveyed
- shoreline
- Lot/Concession; surveyed
- unsurveyed
- Parcel; surveyed
- unsurveyed
- Right-of-way; road
- railway
- utility
- Reservation
- Cliff, Pit, Pile
- Contour
- Interpolated
- Approximate
- Depression
- Control point (horizontal)
- Flooded land
- Mine head frame
- Pipeline (above ground)
- Railway; single track
- double track
- abandoned
- Road; highway, county, township
- access
- trail, bush
- Shoreline (original)
- Transmission line
- Wooded area

NOTES

* JUNE 1, 1994 OPENINGS ONTARIO GAZETTE
 VOL. 127-20 MAY 14, 1994 PAGE 1560

DISPOSITION OF CROWN LANDS

- Patent
- Surface & Mining Rights
- Surface Rights Only
- Mining Rights Only
- Lease
- Surface & Mining Rights
- Surface Rights Only
- Mining Rights Only
- Licence of Occupation
- Order-in-Council
- Cancelled
- Reservation
- Sand & Gravel

THE INFORMATION THAT
 APPEARS ON THIS MAP
 HAS BEEN COMPILED
 FROM VARIOUS SOURCES,
 AND ACCURACY IS NOT
 GUARANTEED. THOSE
 WISHING TO STAKE MIN-
 ING CLAIMS SHOULD CON-
 SULT WITH THE MINING
 RECORDER, MINISTRY OF
 NORTHERN DEVELOP-
 MENT AND MINES, FOR AD-
 DITIONAL INFORMATION
 ON THE STATUS OF THE
 LANDS SHOWN HEREON.

G-4120 WATERS TWP G-4120

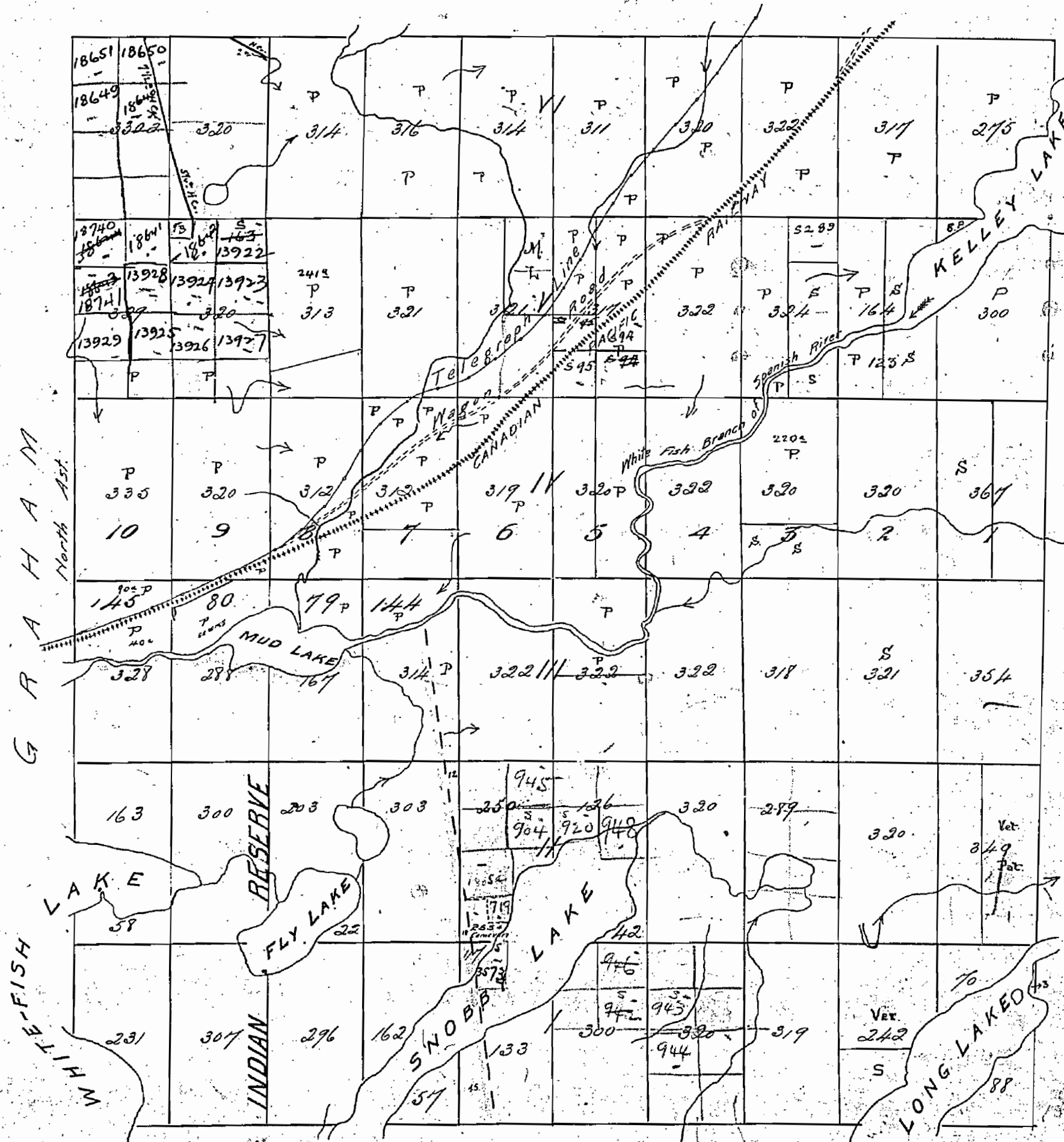
1177

26

WATERS

Scale 40 chains to an inch.

S N I D E R



M1177

(518) 7th Range
14th Survey

Sept. 1879, 1880

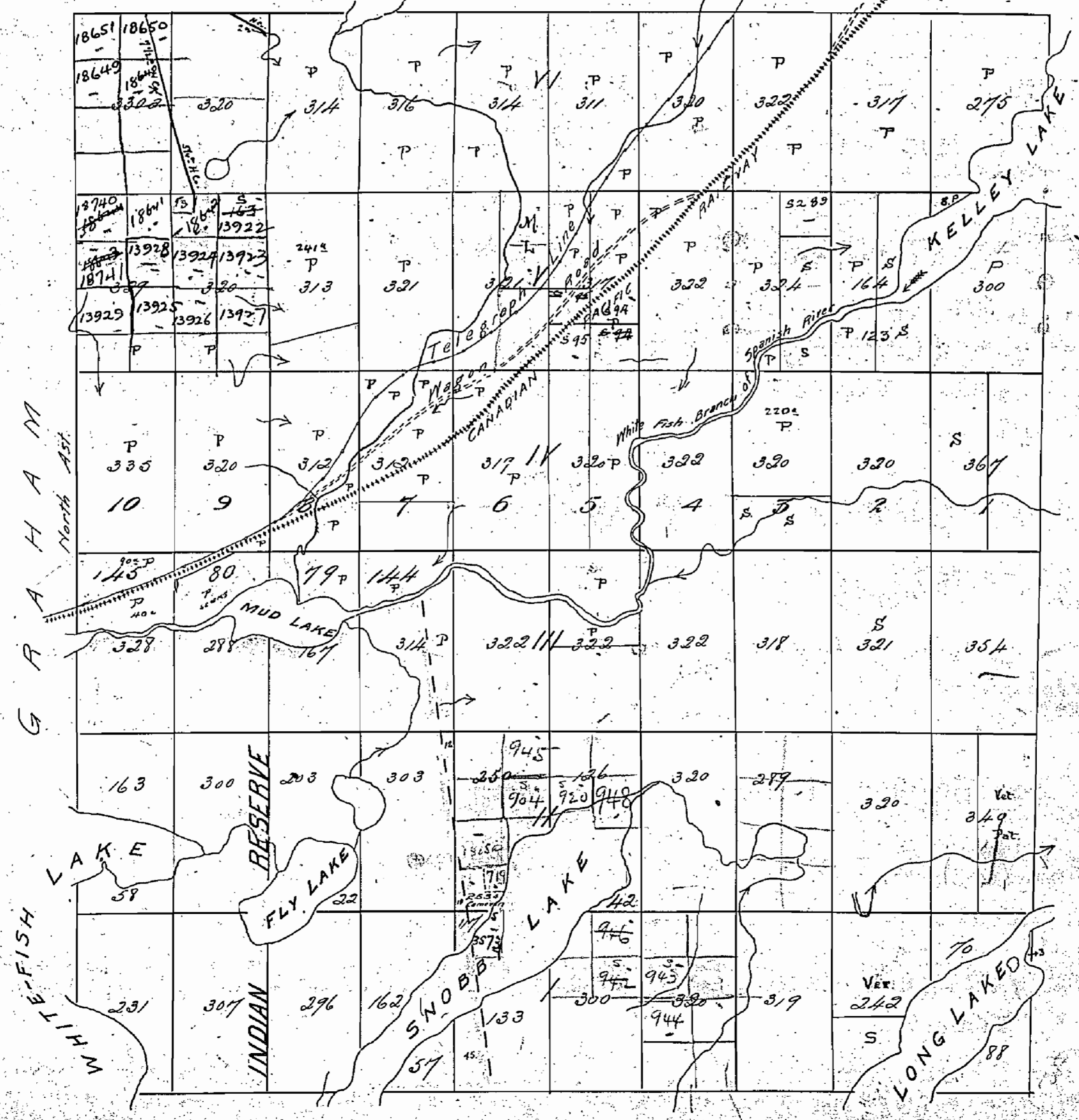
80
all 19
169
250 mg 24
can cop

1177

WATERS

Scale 40 chains to an inch

SNIDER



G R A H A M
North Ast.

800
 2479
 13925
 13926
 13927
 13928
 13929
 13930
 13931
 13932
 13933
 13934
 13935
 13936
 13937
 13938
 13939
 13940
 13941
 13942
 13943
 13944
 13945
 13946
 13947
 13948
 13949
 13950
 13951
 13952
 13953
 13954
 13955
 13956
 13957
 13958
 13959
 13960
 13961
 13962
 13963
 13964
 13965
 13966
 13967
 13968
 13969
 13970
 13971
 13972
 13973
 13974
 13975
 13976
 13977
 13978
 13979
 13980
 13981
 13982
 13983
 13984
 13985
 13986
 13987
 13988
 13989
 13990
 13991
 13992
 13993
 13994
 13995
 13996
 13997
 13998
 13999
 14000

1177

(58) 919 Books
 at Survey
 1880-1881
 1882-1883
 1884-1885
 1886-1887
 1888-1889
 1890-1891
 1892-1893
 1894-1895
 1896-1897
 1898-1899
 1900-1901
 1902-1903
 1904-1905
 1906-1907
 1908-1909
 1910-1911
 1912-1913
 1914-1915
 1916-1917
 1918-1919
 1920-1921
 1922-1923
 1924-1925
 1926-1927
 1928-1929
 1930-1931
 1932-1933
 1934-1935
 1936-1937
 1938-1939
 1940-1941
 1942-1943
 1944-1945
 1946-1947
 1948-1949
 1950-1951
 1952-1953
 1954-1955
 1956-1957
 1958-1959
 1960-1961
 1962-1963
 1964-1965
 1966-1967
 1968-1969
 1970-1971
 1972-1973
 1974-1975
 1976-1977
 1978-1979
 1980-1981
 1982-1983
 1984-1985
 1986-1987
 1988-1989
 1990-1991
 1992-1993
 1994-1995
 1996-1997
 1998-1999
 2000-2001
 2002-2003
 2004-2005
 2006-2007
 2008-2009
 2010-2011
 2012-2013
 2014-2015
 2016-2017
 2018-2019
 2020-2021
 2022-2023
 2024-2025

1177

THE TOWNSHIP OF WATERS

DISTRICT OF SUDBURY
SUDBURY MINING DIVISION

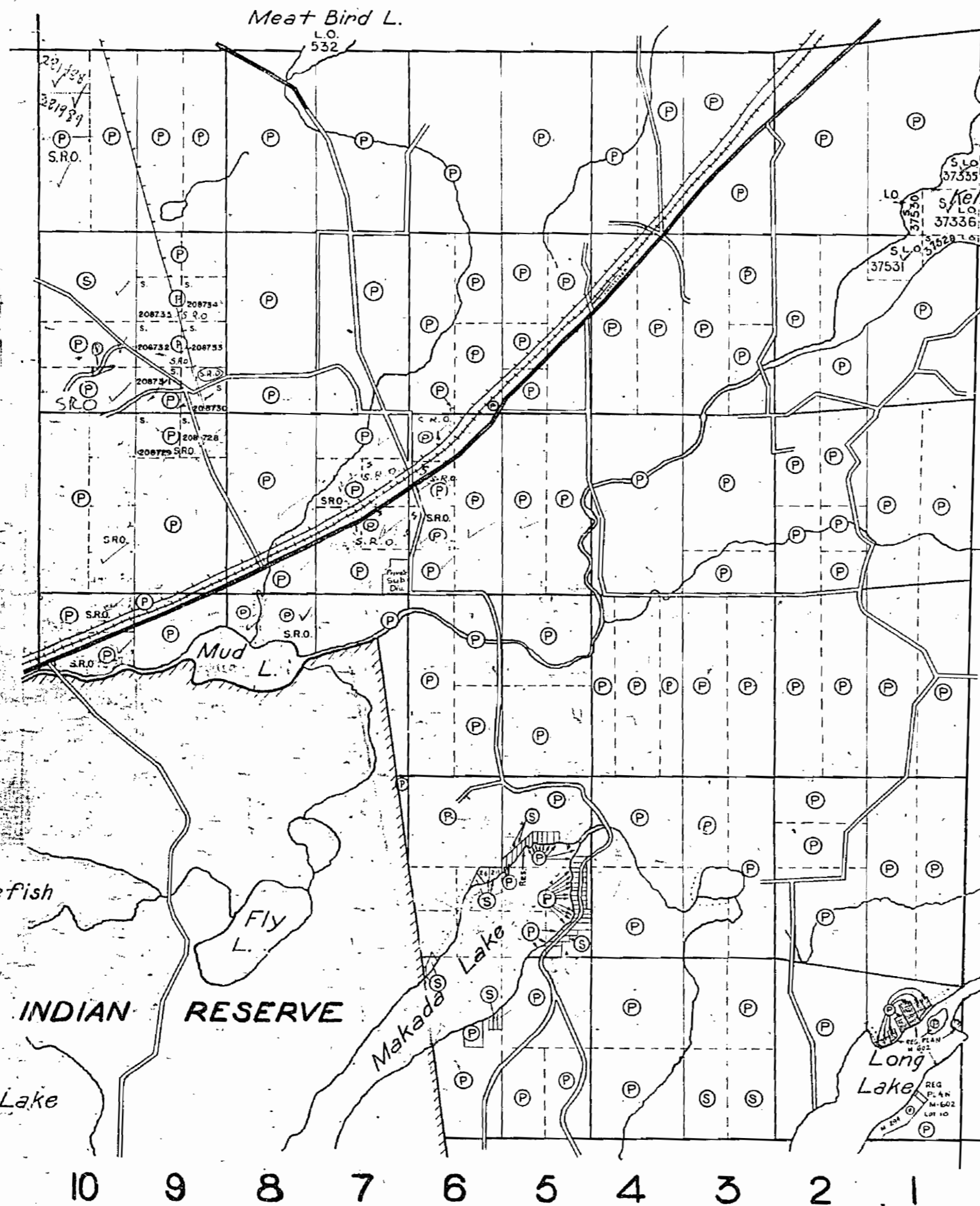
SCALE 1 INCH TO 40 CHAINS

SUDBURY
RECEIVED
JUL 15 1970
A.M. P.M.
7 8 9 10 11 12 1 2 3 4 5 6

SNIDER TWP

GRAHAM TWP

BRODER TWP



LEGEND

- PATENTED LANDS (P)
- CROWN LAND SALES (S)
- LICENSE OF OCCUPATION (LO)
- ROADS (R)
- IMPROVED ROADS (IR)
- CANADIAN PACIFIC RAILWAY (C.P. Ry.)
- LOCATED LANDS (L)
- TELEGRAPH LINES (TL)

NOTES

400' Surface Rights Reservation around all lakes & rivers.

400' wide reservations on surface by Dept. of L. & E. shown hereon thus

TWP. 69

WATERS M1177
DEPARTMENT OF MINES
• ONTARIO •

1177

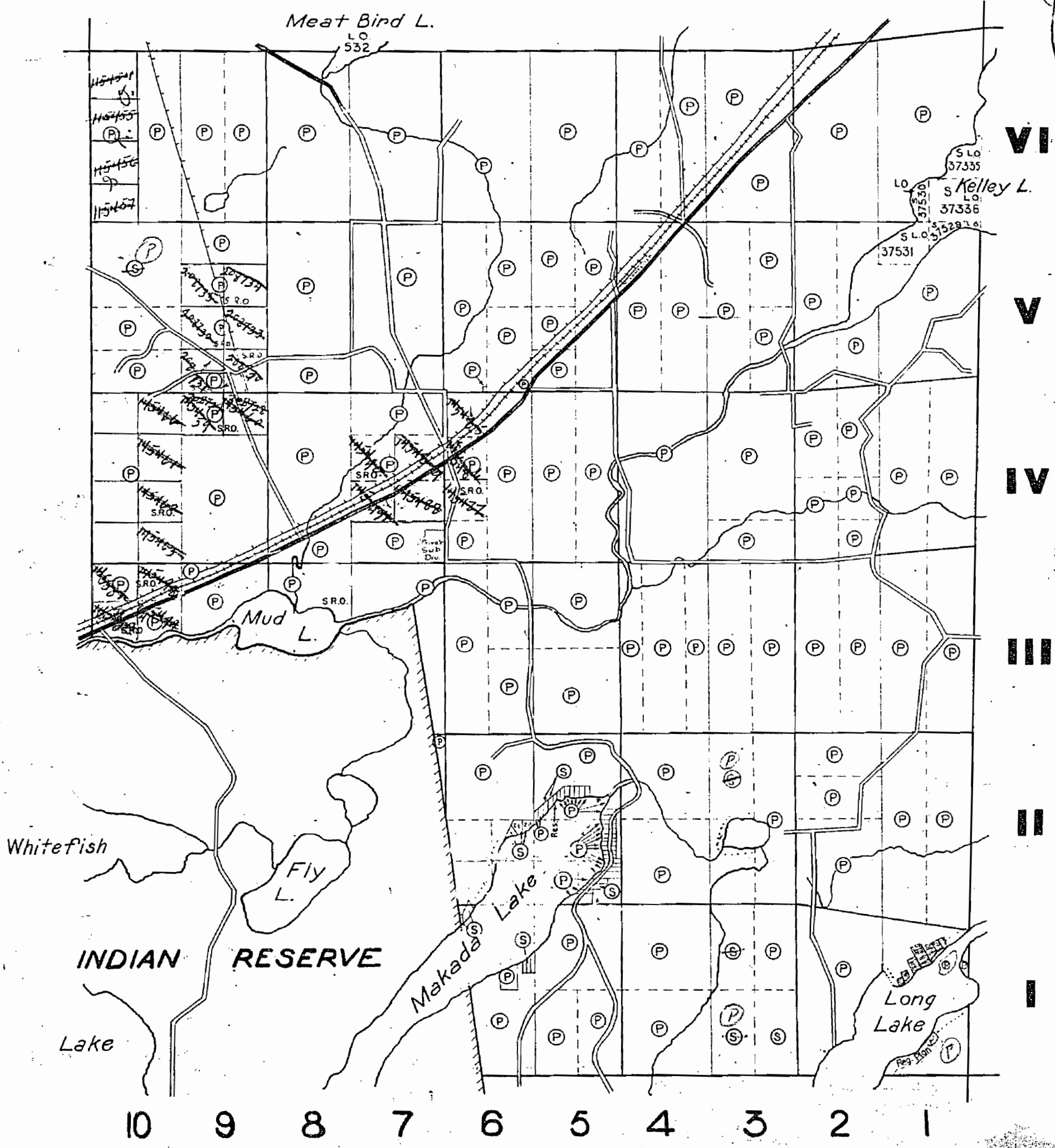


SNIDER TWP

copy file
[Signature]

THE
TOWNSHIP OF
WATERS
DISTRICT OF SUDBURY
SUDBURY MINING
DIVISION
SCALE 1 INCH TO 40 CHAINS

GRAHAM TWP



BRODER TWP

LEGEND

PATENTED LANDS	(P)
CROWN LAND SALES	(S)
LICENSE OF OCCUPATION	L.O.
ROADS	—
IMPROVED ROADS	—
CANADIAN PACIFIC RAILWAY	—
LOCATED LANDS	Loc.
TELEGRAPH LINES	—

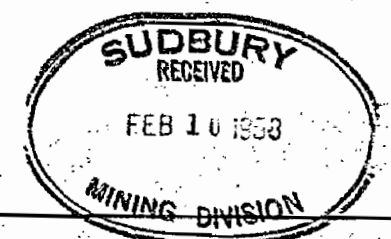
NOTES

Whitefish
Lake

INDIAN RESERVE

TWP. 69

WATERS
M1177



DEPARTMENT OF MINES
• ONTARIO •

400 wide reservations on surface by Dept. of L. & E.
shown herein thus ————

1177



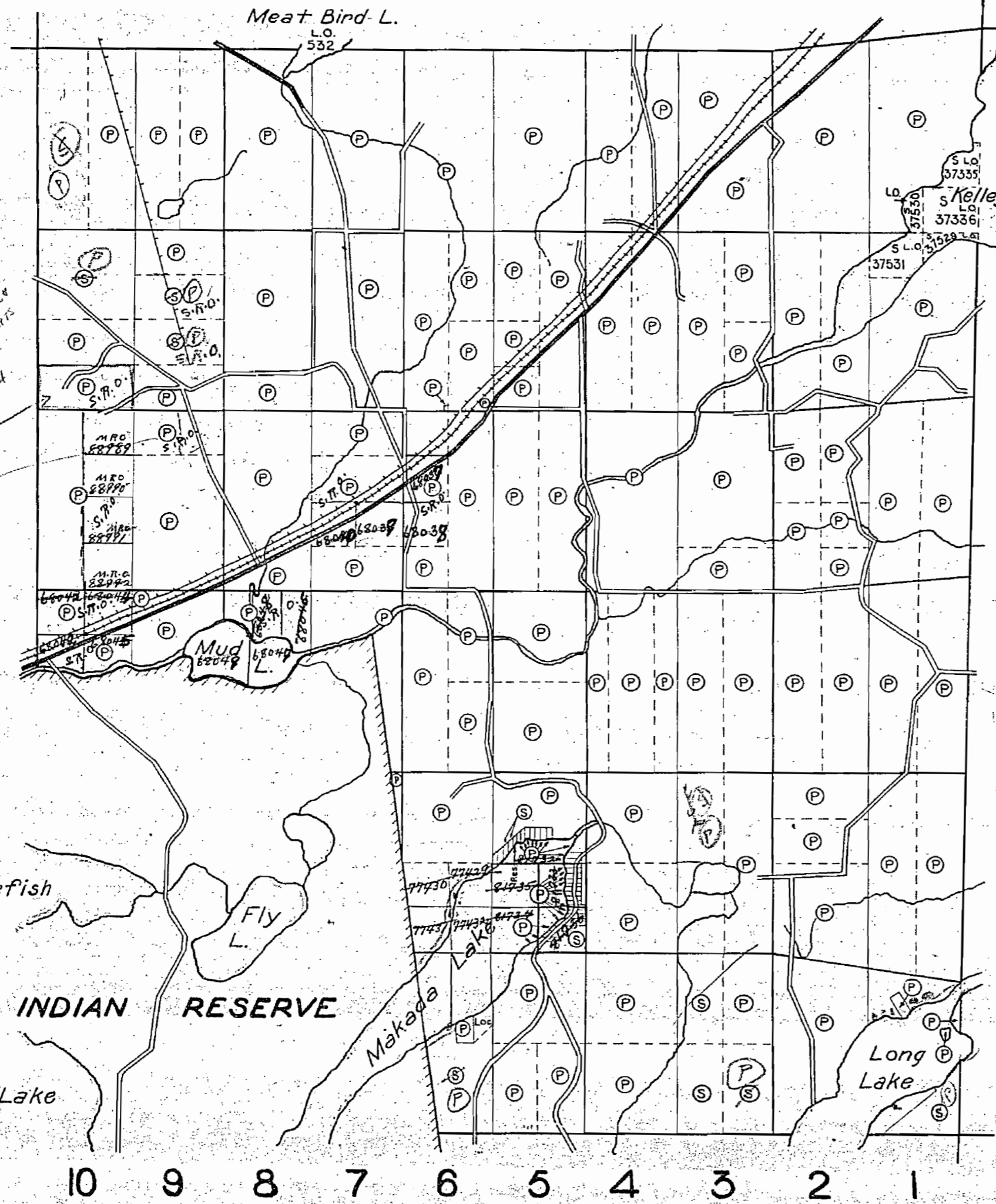
SNIDER TWP

*L.R. used
Twp file*

Old

GRAHAM TWP

BRODER TWP



THE
TOWNSHIP OF
WATERS
DISTRICT OF SUDBURY
SUDBURY MINING
DIVISION
SCALE 1 INCH TO 40 CHAINS

LEGEND

- PATENTED LANDS (P)
- CROWN LAND SALES (S)
- LICENSE OF OCCUPATION (L.O.)
- ROADS (—)
- IMPROVED ROADS (—)
- CANADIAN PACIFIC RAILWAY (—)
- LOCATED LANDS (Loc.)
- TELEGRAPH LINES (—)

NOTES

S.R.O. 77, 64 4; Con. 5 0.21 ac.
S.R.O. 77, 64 9; Con. 5 2.02 ac.
— 400' Twp.



M1177
DEPARTMENT OF MINES
• ONTARIO •

1177

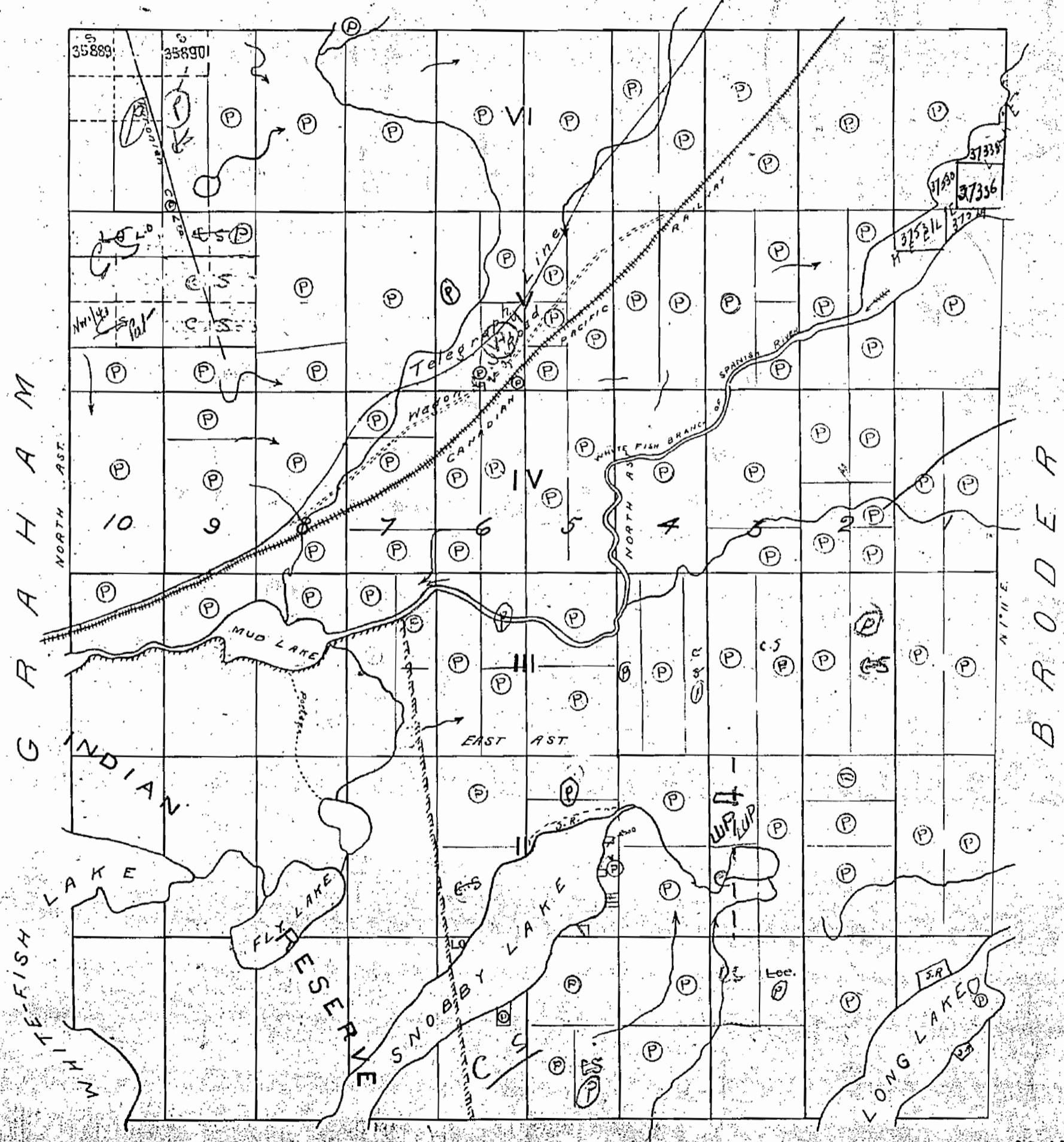
No L.R.

WATERS

District of Sudbury

Scale: 40 Chs. = 1 Inch

S N I D E R



G R A H A M

B R O D E R

M1177

DATE OF ISSUE
JUN 30 1942

1177



SNIDER TWP.

*L.R. used
Twp file*

Old

THE
TOWNSHIP OF
WATERS
DISTRICT OF SUDBURY
SUDBURY MINING
DIVISION
SCALE 1 INCH TO 40 CHAINS

LEGEND

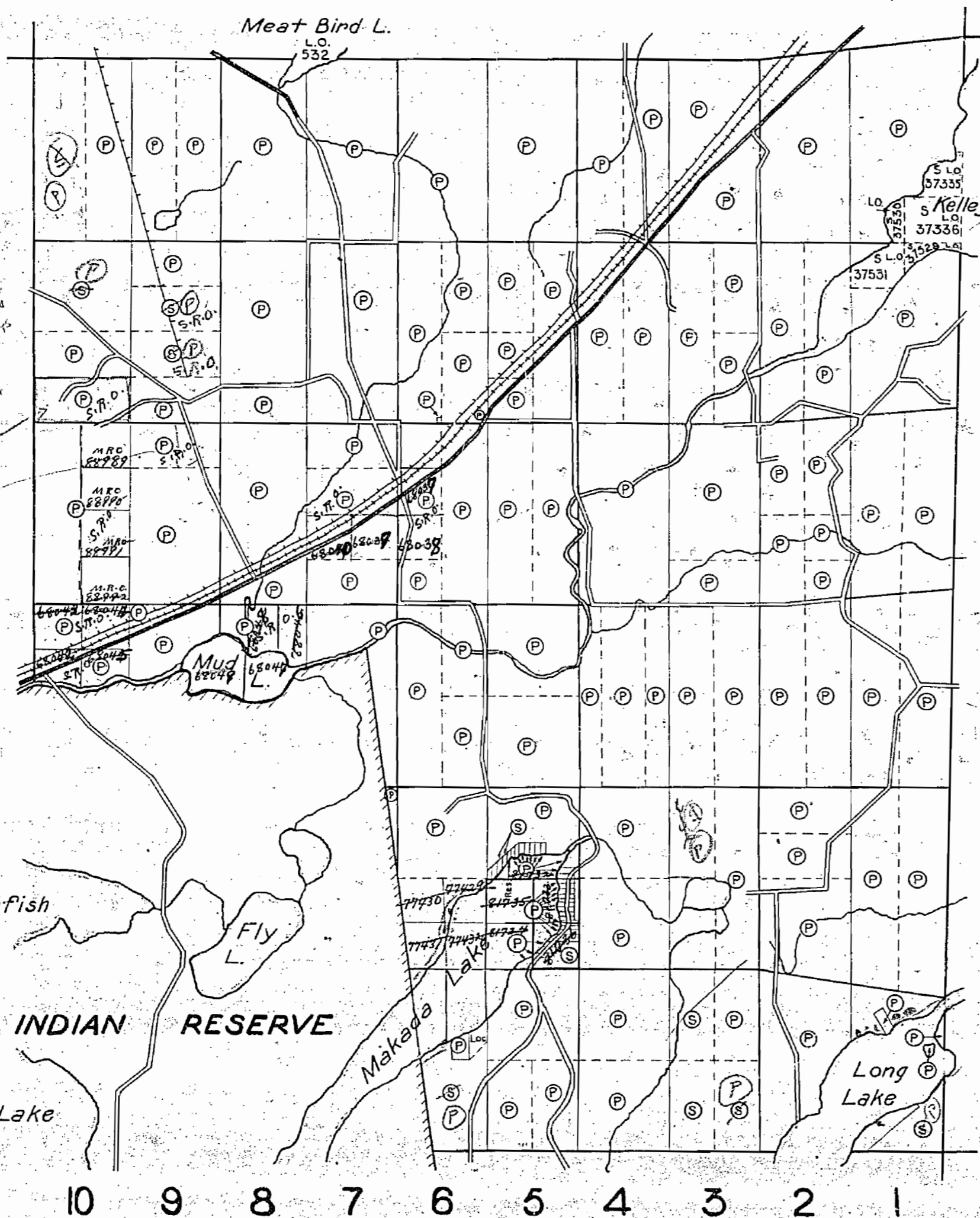
- PATENTED LANDS (P)
- CROWN LAND SALES (S)
- LICENSE OF OCCUPATION (L.O.)
- ROADS (—)
- IMPROVED ROADS (—)
- CANADIAN PACIFIC RAILWAY (—)
- LOCATED LANDS (Loc)
- TELEGRAPH LINES (—)

NOTES

S.R.O. 77. 68 4. Con. 5 0.21 ac.
S.R.O. 77. 68 9. Con. 5 2.02 ac.
— 400' file

GRAHAM TWP.

BRODER TWP.

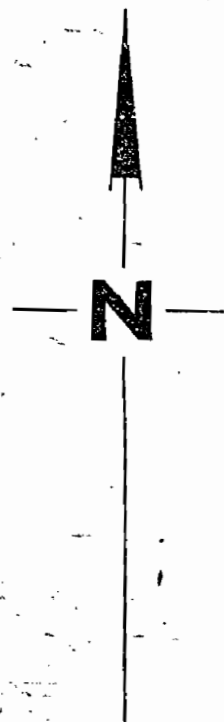


TWP. 69



M1177
DEPARTMENT OF MINES
• ONTARIO •

1177



SNIDER TWP

copy file
[Signature]

THE
TOWNSHIP OF
WATERS

DISTRICT OF SUDBURY

SUDBURY MINING
DIVISION

SCALE 1 INCH TO 40 CHAINS

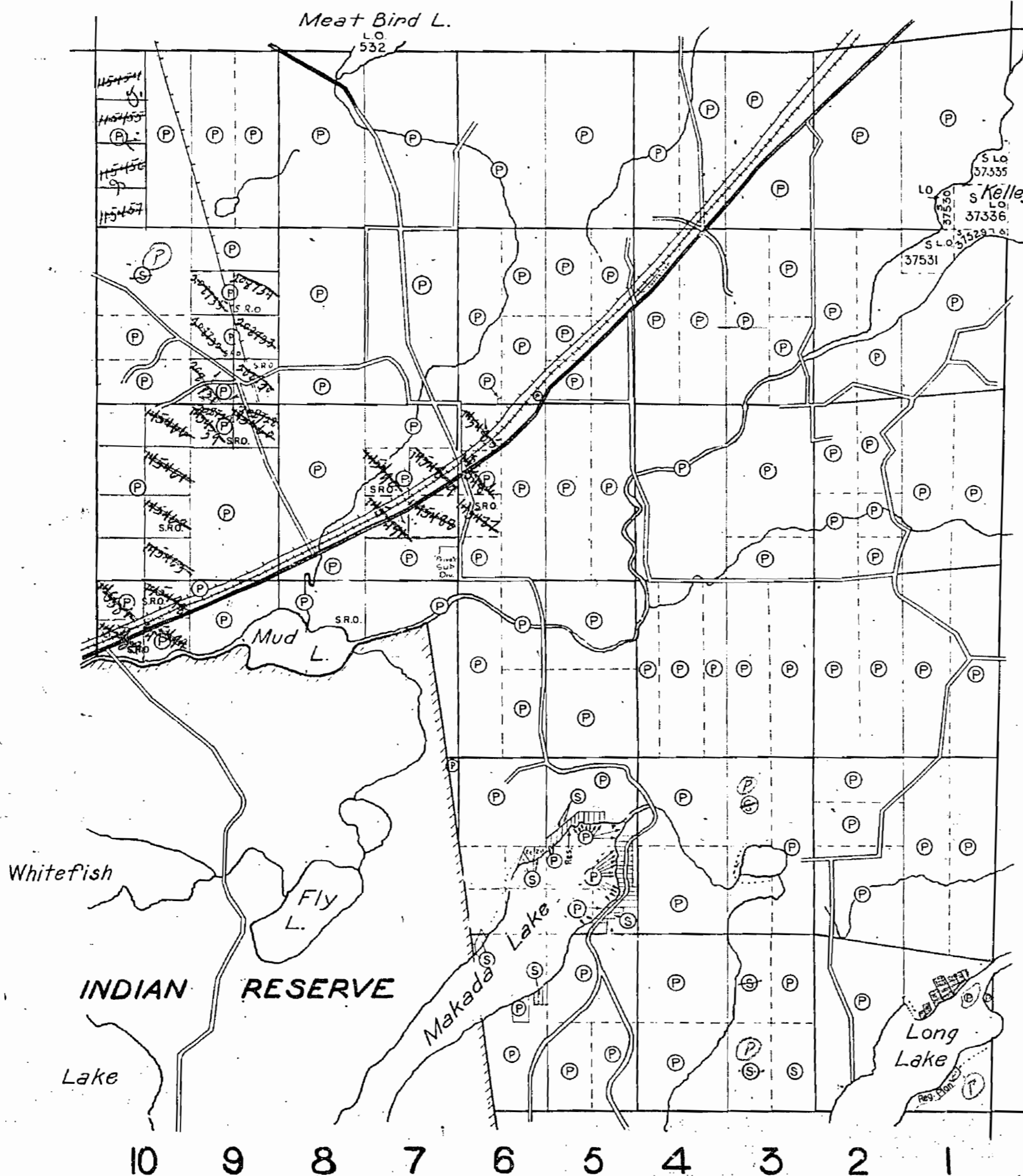
LEGEND

- PATENTED LANDS (P)
- CROWN LAND SALES (S)
- LICENSE OF OCCUPATION (LO)
- ROADS ---
- IMPROVED ROADS =
- CANADIAN PACIFIC RAILWAY |||
- LOCATED LANDS Loc.
- TELEGRAPH LINES L

NOTES

GRAHAM TWP

BRODER TWP



INDIAN RESERVE

Lake


Whitefish

10 9 8 7 6 5 4 3 2 1

TWP. 69

400 wide reservations on surface by Dept. of L.S.E.
shown herein thus

WATERS
M1177



DEPARTMENT OF MINES
• ONTARIO •

1177



SNIDER TWP

SUDBURY MINING DIV.
RECEIVED
JUL 15 1970
A.M. 7,8,9,10,11,12,1,2,3,4,5,6 P.M.

THE
TOWNSHIP OF
WATERS

DISTRICT OF SUDBURY

SUDBURY MINING
DIVISION

SCALE 1 INCH TO 40 CHAINS

LEGEND

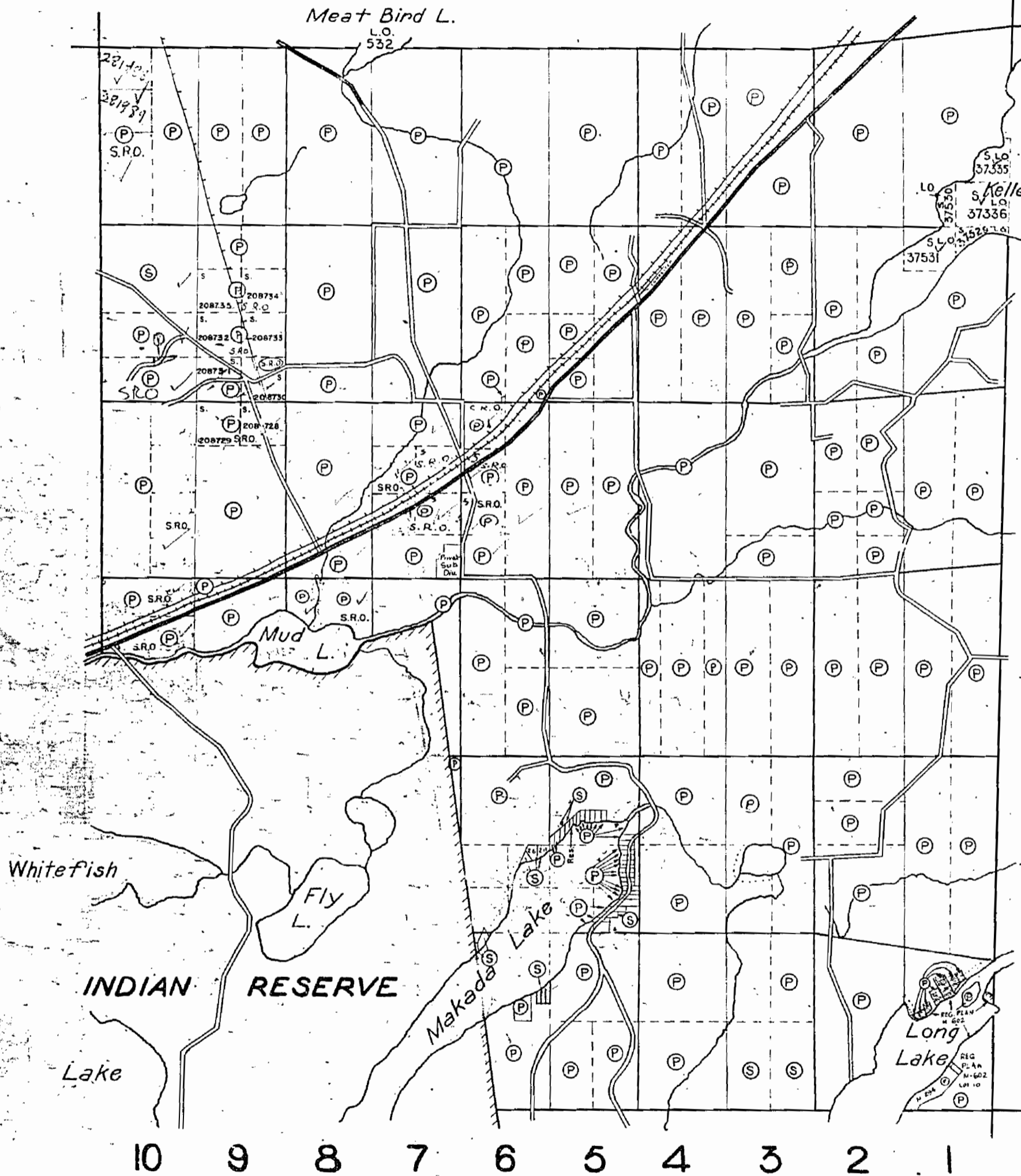
- PATENTED LANDS (P)
- CROWN LAND SALES (S)
- LICENSE OF OCCUPATION (L.O.)
- ROADS (—)
- IMPROVED ROADS (—)
- CANADIAN PACIFIC RAILWAY (—)
- LOCATED LANDS (Loc.)
- TELEGRAPH LINES (—)

NOTES

400' Surface Rights Reservation around
all lakes & rivers.

GRAHAM TWP

BRODER TWP




TWP. 69

400' surface reservations on surface by Dept. of L. & E.
shown hereon thus

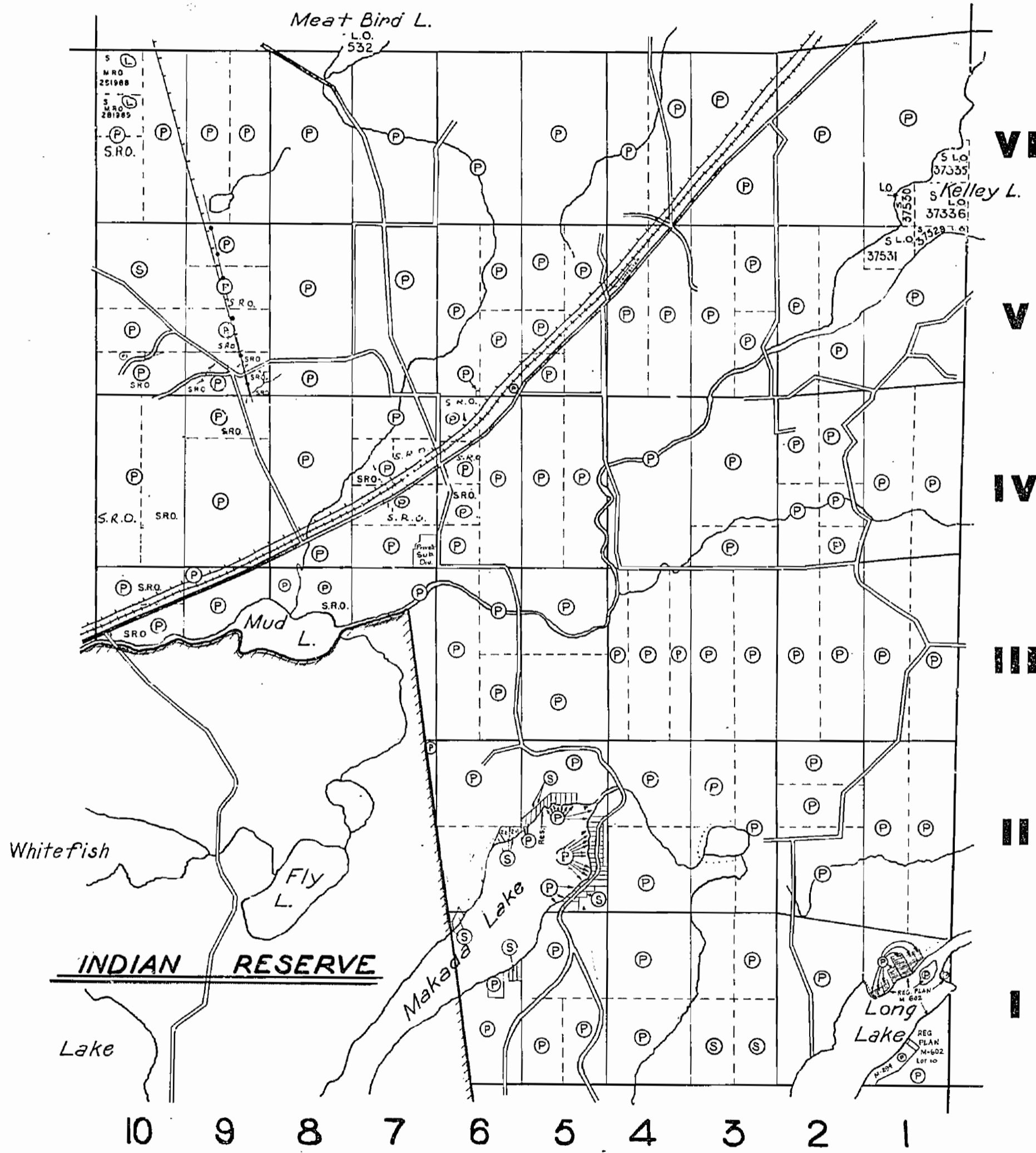
WATERS M1177
DEPARTMENT OF MINES
• ONTARIO •

OFFICE USE ONLY



GRAHAM TWP.

SNIDER TWP.



TWP. 69

THE
TOWNSHIP OF
WATERS
DISTRICT OF SUDBURY
SUDBURY MINING
DIVISION
SCALE 1 INCH TO 40 CHAINS

LEGEND

- PATENTED LANDS (P)
- CROWN LAND SALES (S)
- LICENSE OF OCCUPATION (L.O.)
- ROADS (—)
- IMPROVED ROADS (—)
- CANADIAN PACIFIC RAILWAY (—)
- LOCATED LANDS (Loc.)
- TELEGRAPH LINES (—)

NOTES

400 Surface Rights Reservation around all lakes & rivers.
M.R.O. W.S. 1st 10, Gen 1 CORN FOR STAKING EFF. JUNE/80
SEE ONTARIO GAZETTE DATED MAY 17/80. J.L.



WATERS M. 1177

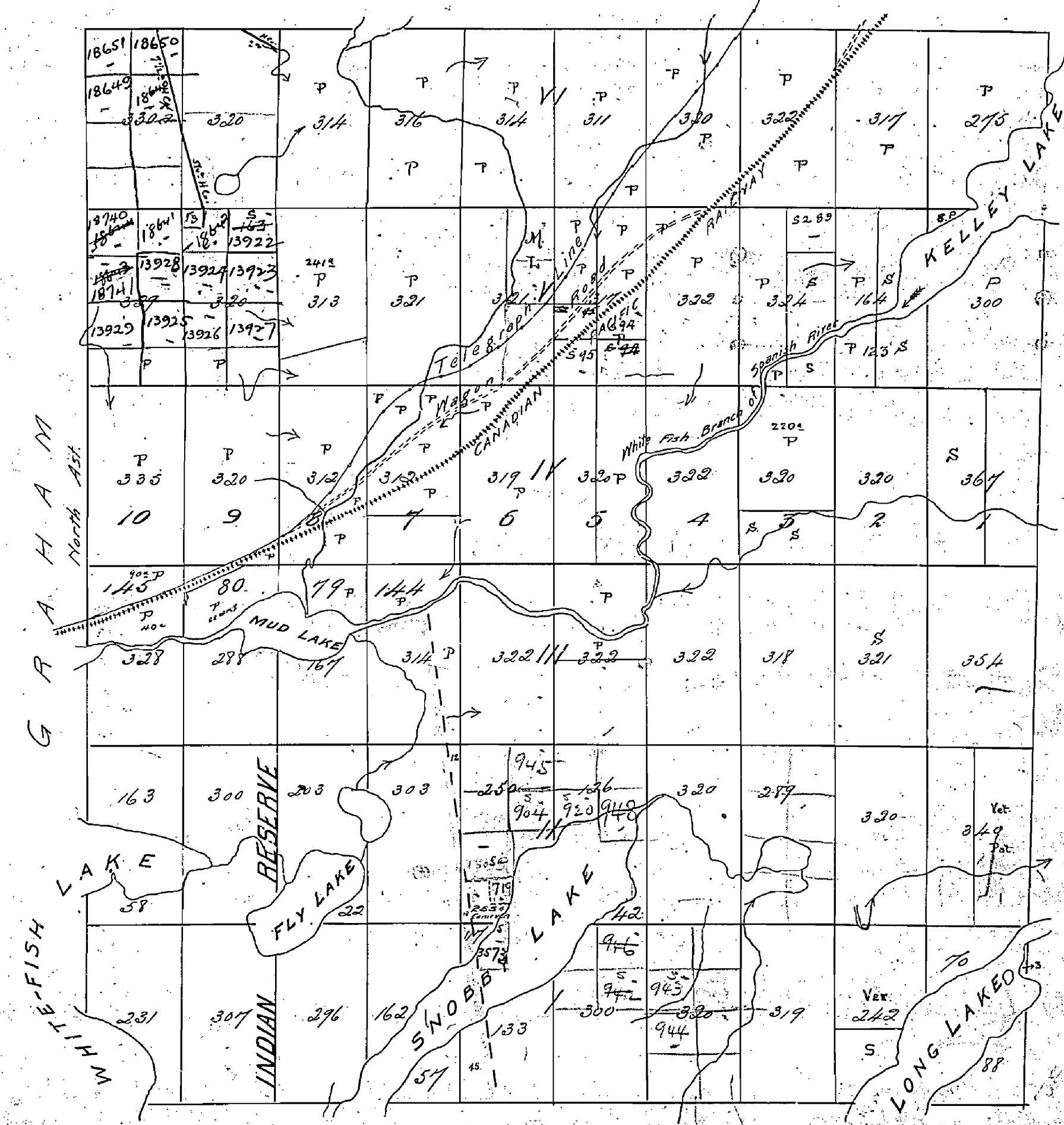
ONTARIO
MINISTRY OF NATURAL RESOURCES
SURVEYS AND MAPPING BRANCH

1177

WATERS

Scale 40 Chains to an inch.

SNIDER



8 in
 all 79
 200 m
 Edm
 8 in
 (100 ft 0.8 in)
 69
 2500 ft
 can copy

1177

(58) J.P. Rusk
 R.L. Stump
 1925 Oct
 Sept 15th 1925