

REFERENCES

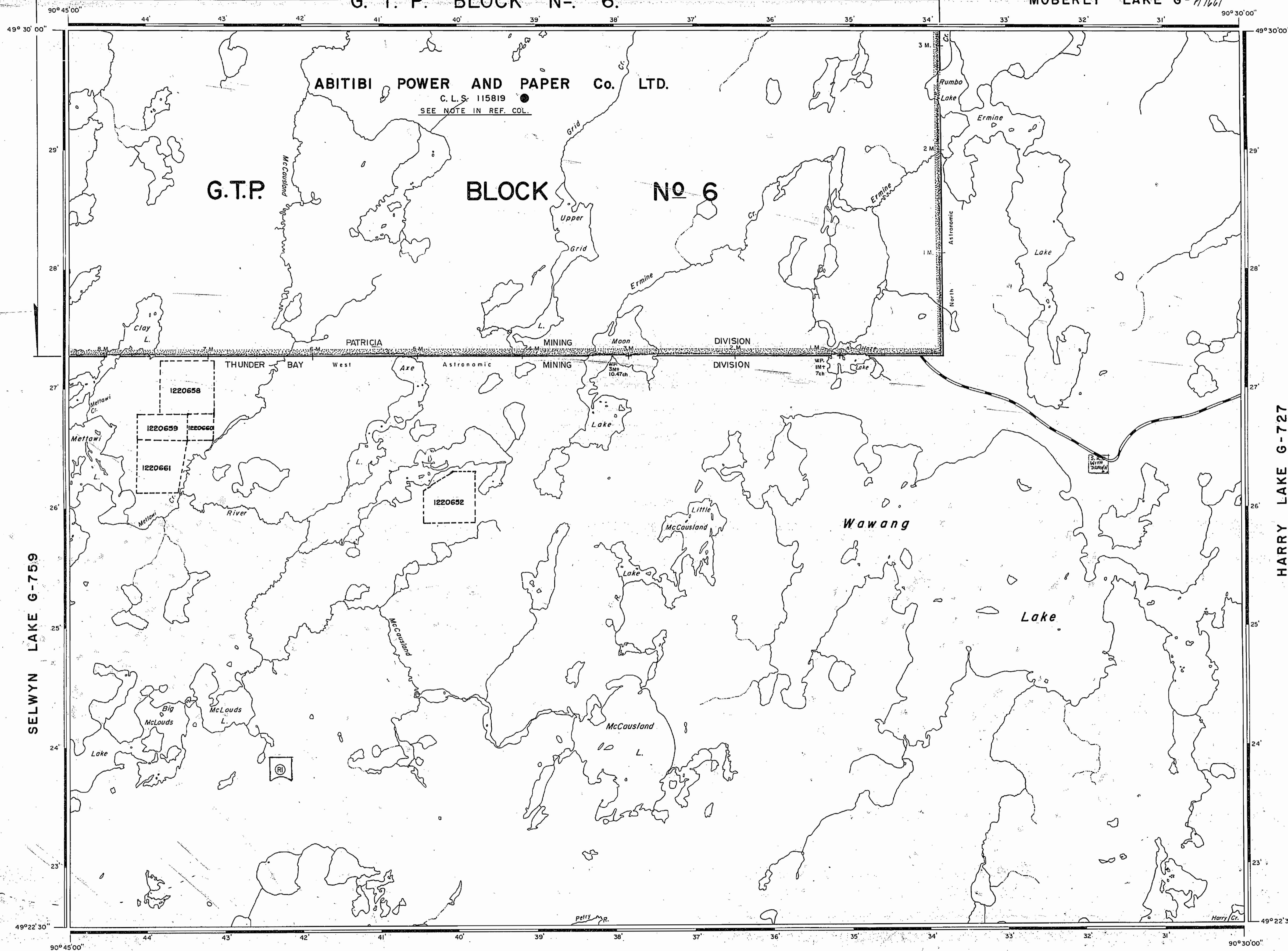
NOTE

G.T.P. BLOCK No. 6 PATENTED TO THE GRAND TRUNK RAILWAY Co., MARCH 31, 1909. REFERENCE 13929 AA WAS AMENDED BY O.C. 2403/91 DATED NOVEMBER 1, 1951 (REFERENCE 105392) AND GRANTED BY QUIT CLAIM DEED DATED AUGUST 2, 1961 TO THE ABITIBI POWER AND PAPER Co. LTD. REFERENCE 115819. PARCELS PREVIOUSLY SOLD BY GRAND TRUNK PACIFIC RAILWAY Co. AND EXCEPTED FROM THE QUIT CLAIM ARE UNDER THE ORIGINAL PATENT 13929 AA.

SEC 35/190 WJO/92 32/02/24 SRO FILE 195150 SEE WAWANG LAKE LANDROLL

G. T. P. BLOCK No. 6.

MOBERLY LAKE G-11661



THE INFORMATION THAT APPEARS ON THIS MAP HAS BEEN COMPILED FROM VARIOUS SOURCES AND ACCURACY IS NOT GUARANTEED. THOSE WISHING TO STAKE MINING CLAIMS SHOULD CONSULT WITH THE MINING RECORDER, MINISTRY OF NORTHERN DEVELOPMENT AND MINES, FOR ADDITIONAL INFORMATION ON THE STATUS OF THE LANDS SHOWN HEREON.

REFERENCES

TOPOGRAPHY

LAKES, RIVERS, ETC., FROM FOREST RESOURCES INVENTORY SHEET No. 494 903.

AREAS WITHDRAWN FROM DISPOSITION

M.R.O. - MINING RIGHTS ONLY
S.R.O. - SURFACE RIGHTS ONLY
M.+S. - MINING AND SURFACE RIGHTS

Description	Order No.	Date	Disposition	File
WASTE SITE	WTBIO/92 24/02/92		SRO	195150

* See Sulzcamp Landroll w/cr. 10/83

LEGEND

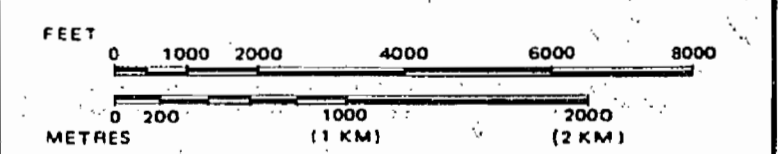
- HIGHWAY AND ROUTE No.
- OTHER ROADS
- TRAILS
- SURVEYED LINES:
 - TOWNSHIPS, BASE LINES, ETC.
 - LOTS, MINING CLAIMS, PARCELS, ETC.
- UNSURVEYED LINES:
 - LOT LINES
 - PARCEL BOUNDARY
 - MINING CLAIMS ETC.
- RAILWAY AND RIGHT OF WAY
- UTILITY LINES
- NON-PERENNIAL STREAM
- FLOODING OR FLOODING RIGHTS
- SUBDIVISION OR COMPOSITE PLAN RESERVATIONS
- ORIGINAL SHORELINE
- MARSH OR MUSKOG
- MINES
- TRAVERSE MONUMENT

DISPOSITION OF CROWN LANDS

TYPE OF DOCUMENT	SYMBOL
PATENT, SURFACE & MINING RIGHTS	
" SURFACE RIGHTS ONLY	
" MINING RIGHTS ONLY	
LEASE, SURFACE & MINING RIGHTS	
" SURFACE RIGHTS ONLY	
" MINING RIGHTS ONLY	
LICENCE OF OCCUPATION	
ORDER-IN-COUNCIL	
RESERVATION	
CANCELLED	
SAND & GRAVEL	
LAND USE PERMITS FOR COMMERCIAL TOURISM/OUTPOST CAMPS	

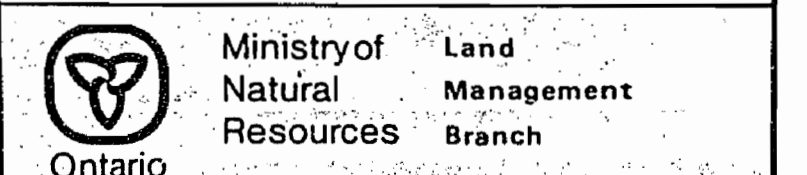
NOTE: MINING RIGHTS IN PARCELS PATENTED PRIOR TO MAY 6, 1913, VESTED IN ORIGINAL PATENTEE BY THE PUBLIC LANDS ACT, R.S.O. 1970, CHAP. 280, SEC. 63, SUBSEC. 1.

SCALE: 1 INCH = 40 CHAINS



AREA
WAWANG LAKE

M.N.R. ADMINISTRATIVE DISTRICT
THUNDER BAY/IGNACE
MINING DIVISION
THUNDER BAY / PATRICIA
LAND TITLES / REGISTRY DIVISION
THUNDER BAY



Date JANUARY, 1983. Number G-775
June 20, 1983

CARRE LAKE G-707