

M.1481

WAY - WHITE

(Tp 24 R.14)

G.1592

ONTARIO

MINISTRY OF NATURAL RESOURCES

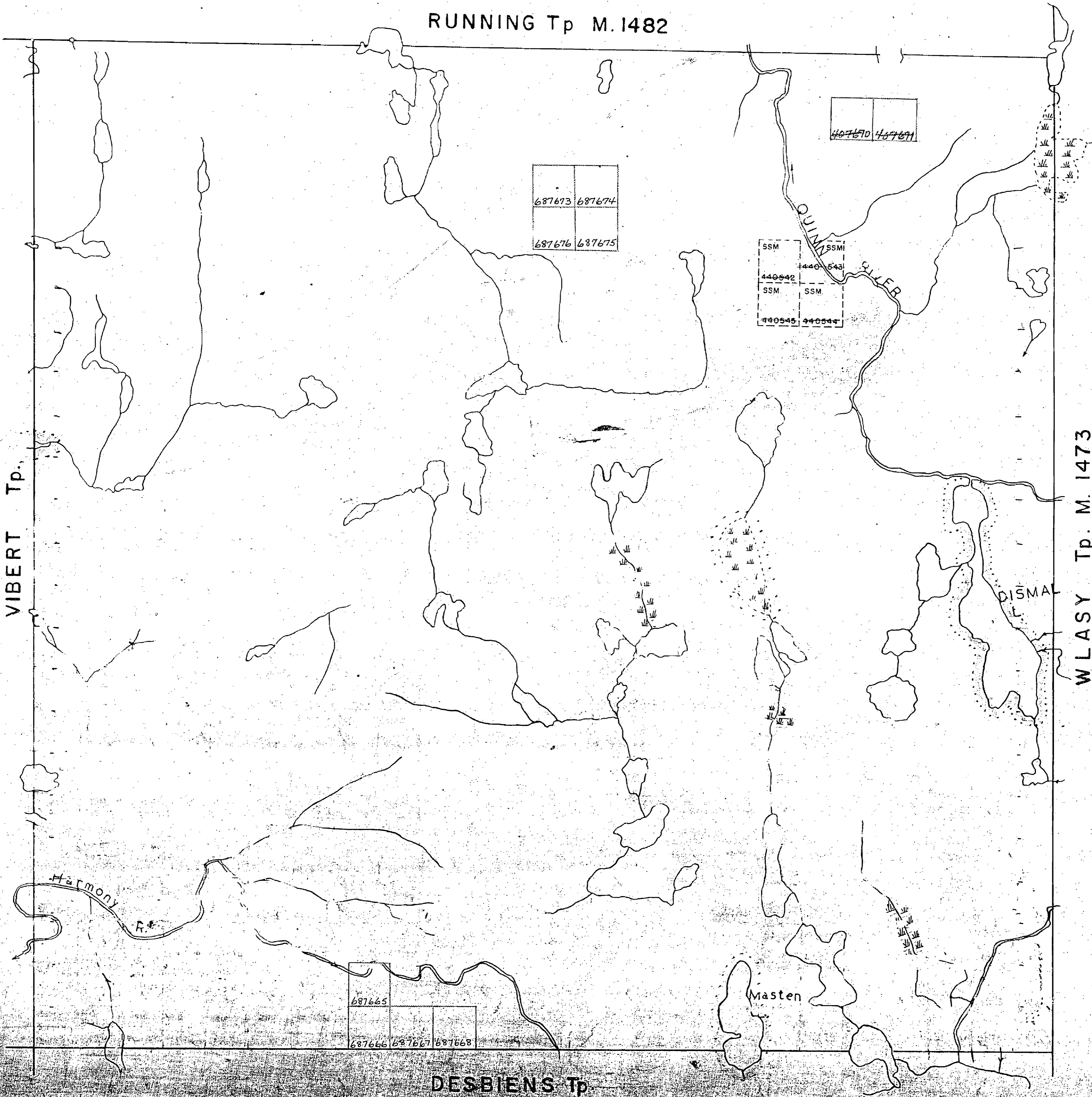
SURVEYS AND MAPPING BRANCH

SAULT STE. MARIE MINING DIVISION
DISTRICT OF ALGOMA

Scale 40 Chains 1 Inch



RUNNING Tp M.1482



VIBERT Tp.

WLASY Tp. M. 1473

DESBIENS Tp.

6

4

2

1

2

4

6

G.S.

G-1225

WAY - WHITE TWP.

G-1225

G-1225

WAY - WHITE TWP.

G-1225

REFERENCES

AREAS WITHDRAWN FROM DISPOSITION

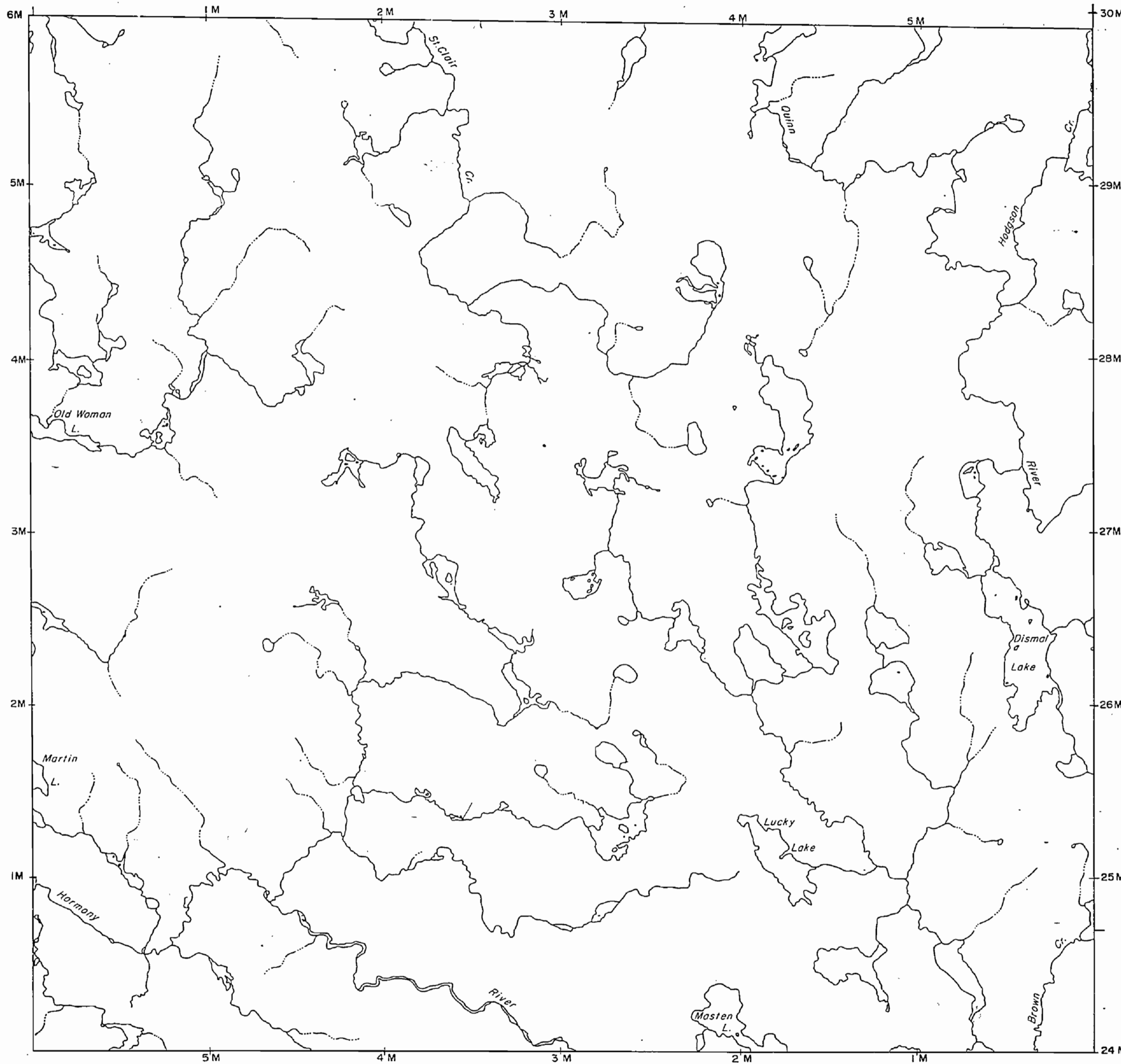
- M.R.O. - MINING RIGHTS ONLY
- S.R.O. - SURFACE RIGHTS ONLY
- M.+S. - MINING AND SURFACE RIGHTS

Description	Order No.	Date	Disposition	File

RUNNING TWP.

VIBERT TWP.

WALSH TWP.



DESBIENS TWP.

LEGEND

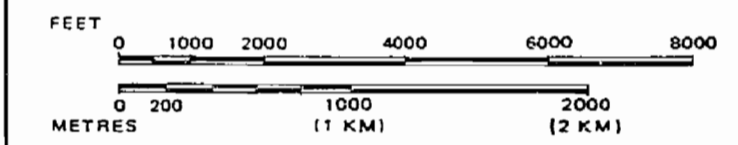
- HIGHWAY AND ROUTE No.
- OTHER ROADS
- TRAILS
- SURVEYED LINES:
 - TOWNSHIPS, BASE LINES, ETC.
 - LOTS, MINING CLAIMS, PARCELS, ETC.
- UNSURVEYED LINES:
 - LOT LINES
 - PARCEL BOUNDARY
 - MINING CLAIMS ETC.
- RAILWAY AND RIGHT OF WAY
- UTILITY LINES
- NON-PERENNIAL STREAM
- FLOODING OR FLOODING RIGHTS
- SUBDIVISION OR COMPOSITE PLAN
- RESERVATIONS
- ORIGINAL SHORELINE
- MARSH OR MUSKEG
- MINES
- TRAVERSE MONUMENT

DISPOSITION OF CROWN LANDS

TYPE OF DOCUMENT	SYMBOL
PATENT, SURFACE & MINING RIGHTS	
" SURFACE RIGHTS ONLY	
" MINING RIGHTS ONLY	
LEASE, SURFACE & MINING RIGHTS	
" SURFACE RIGHTS ONLY	
" MINING RIGHTS ONLY	
LICENCE OF OCCUPATION	
ORDER-IN-COUNCIL	
RESERVATION	
CANCELLED	
SAND & GRAVEL	

NOTE: MINING RIGHTS IN PARCELS PATENTED PRIOR TO MAY 6, 1913, VESTED IN ORIGINAL PATENTEE BY THE PUBLIC LANDS ACT, R.S.O. 1970, CHAP. 380, SEC. 63, SUBSEC. 1.

SCALE: 1 INCH = 40 CHAINS



TOWNSHIP
WAY-WHITE
 M.N.R. ADMINISTRATIVE DISTRICT
SAULT STE. MARIE
 MINING DIVISION
SAULT STE. MARIE
 LAND TITLES / REGISTRY DIVISION
ALGOMA

Ministry of Natural Resources
 Land Management Branch

Date FEB. 14, 1983
 Number **G-1592**

Replaced by data. See map - Feb 12/83 CK.

SAULT STE. MARIE
 MINING DIV.
RECEIVED
 NOV 21 1983
 A.M. P.M.
 9 10 11 12 1 2 3 4 5 6



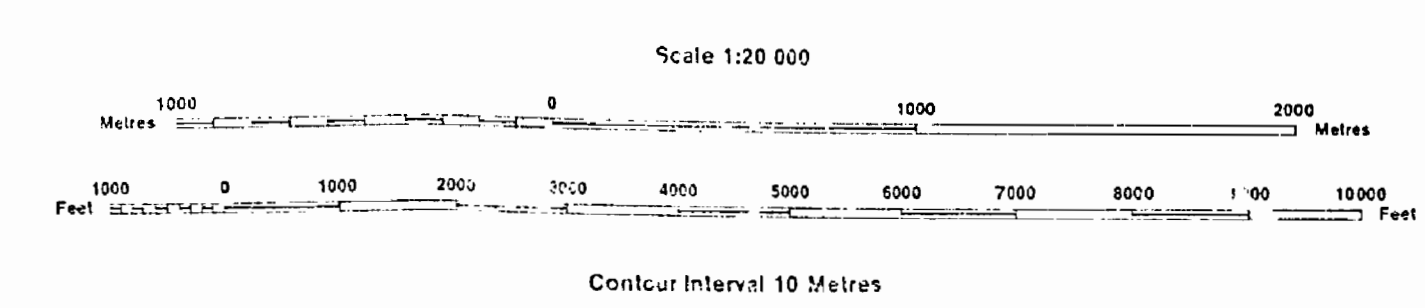
Ministry of Natural Resources
Ontario

Ministry of Northern Development and Mines

INDEX TO LAND DISPOSITION

PLAN
G-1592
TOWNSHIP
WAY-WHITE

M.N.R. ADMINISTRATIVE DISTRICT
SAULT STE. MARIE
MINING DIVISION
SAULT STE. MARIE
LAND TITLES/REGISTRY DIVISION
ALGOMA



AREAS WITHDRAWN FROM DISPOSITION
MRO - Mining Rights Only
SRO - Surface Rights Only
M+S - Mining and Surface Rights

SYMBOLS

Description	Order No.	Date	Disposition	File
Boundary				
Township				
Road allowance; surveyed				
Lot/Concession; surveyed				
Right-of-way; road				
Reservation				
Cliff, Pit, Pile				
Contour				
Interpolated				
Approximate				
Depression				
Control point (horizontal)				
Flooded land				
Mine hole				
Pipeline (above ground)				
Railway; single track				
Road, highway, county, township				
Shoreline (light)				
Transect lines				
Woodland				

DATE OF ISSUE
JUN 25 1991
SAULT STE. MARIE
MINING RECORDER'S OFFICE

DISPOSITION OF LAND RIGHTS

Patent	
Surface & Mining Rights	○
Surface Rights Only	○
Mining Right - Only	○
Lease	
Surface & Mining Rights	□
Surface Rights Only	□
Mining Rights Only	□
Licence of Occupation	▽
Order-in-Council	○
Cancelled	○
Reservation	○
Sand & Gravel	○

THE INFORMATION THAT APPEARS ON THIS MAP HAS BEEN COMPILED FROM VARIOUS SOURCES, AND ACCURACY IS NOT GUARANTEED. THOSE WISHING TO STAKE MINING CLAIMS SHOULD CONSULT WITH THE MINING RECORDER, MINISTRY OF NORTHERN DEVELOPMENT AND MINES, FOR ADDITIONAL INFORMATION ON THE STATUS OF THE LANDS SHOWN HEREON.

DATE OF ISSUE
FEB 12 1992
SAULT STE. MARIE
MINING RECORDER'S OFFICE

Map base and land disposition drafted by Surveys and Mapping Branch, Ministry of Natural Resources.


The disposition of land, location of lot fabric and parcel boundaries on this index was compiled for administrative purposes only.

G-1592

WAY-WHITE TWP

G-1592



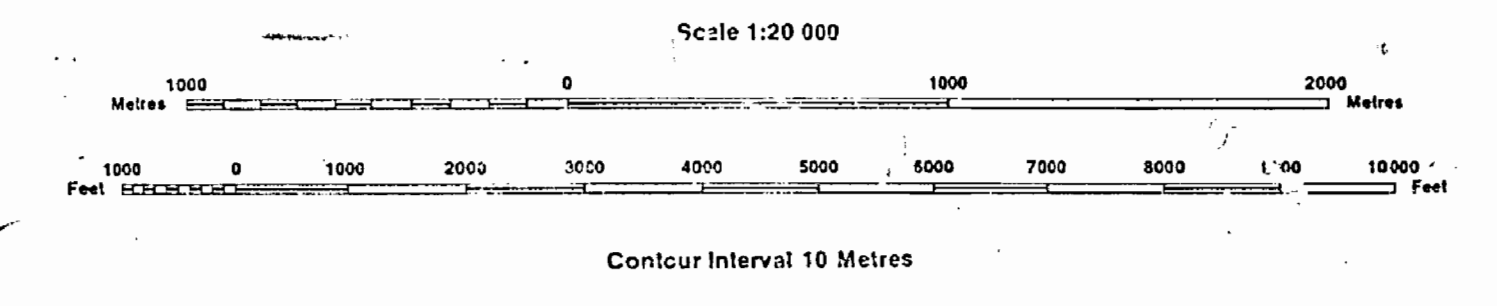

 Ministry of Natural Resources
 Ministry of Northern Development and Mines

INDEX TO LAND DISPOSITION

PLAN
 G-1592
 TOWNSHIP

WAY-WHITE

M.N.R. ADMINISTRATIVE DISTRICT
SAULT STE. MARIE
 MINING DIVISION
SAULT STE. MARIE
 LAND TITLES/REGISTRY DIVISION
ALGOMA



AREAS WITHDRAWN FROM DISPOSITION

MRO - Mining Rights Only
 SRO - Surface Rights Only
 M+S - Mining and Surface Rights

SYMBOLS

Description	Order No.	Date	Disposition	File
Boundary				
Township: Meridian, Baseline				
Road allowance; surveyed				
shoreline				
Lot/Concession; surveyed				
unsurveyed				
Parcel; surveyed				
unsurveyed				
Right-of-way; road				
railway				
utility				
Reservation				
Chff, Pit, Pile				
Contour				
Interpolated				
Approximate				
Depression				
Control point (horizontal)				
Flooded land				
Mine hole; fence				
Pipeline (above ground)				
Railway; single track				
abandoned				
Road; highway, county, township				
access				
trail, bush				
Shoreline (original)				
Transmission line				
Wound area				

DATE OF ISSUE

JUN 08 1998

PROVINCIAL RECORDERS
 OFFICE - SUDBURY

THE INFORMATION THAT
 APPEARS ON THIS MAP
 HAS BEEN COMPILED
 FROM VARIOUS SOURCES,
 AND ACCURACY IS NOT
 GUARANTEED. THOSE
 WISHING TO STAKE MIN-
 ING CLAIMS SHOULD CON-
 SULT WITH THE MINING
 RECORDS, MINISTRY OF
 NORTHERN DEVELOP-
 MENT AND MINES, FOR AD-
 DITIONAL INFORMATION
 ON THE STATUS OF THE
 LANDS SHOWN HEREON.

DISTRIBUTION OF CROWN LANDS

Patent	
Surface & Mining Rights	○
Surface Rights Only	○
Mining Rights Only	○
Lease	
Surface & Mining Rights	□
Surface Rights Only	□
Mining Rights Only	□
Licence of Occupation	▽
Order-in-Council	○C
Cancelled	○
Reservation	○
Sand & Gravel	○

The 1980 Magnetic Bearing
 Approx. 2.5% Annual Change
 Increasing

DATE OF ISSUE

FEB 12 1998
 SAULT STE. MARIE
 MINING RECORDERS OFFICE

Map base and land disposition drafting by Surveys and Mapping Branch, Ministry of Natural Resources.

The disposition of land, location of lot fabric and parcel boundaries on this index was compiled for administrative purposes only.

G-1592

WAY-WHITE TWP

G-1592

WAY-WHITE G.1592

(Tp 24 R.14)

ONTARIO

MINISTRY OF NATURAL RESOURCES


SAULT STE. MARIE MINING DIVISION
DISTRICT OF ALGOMA

SURVEYS AND MAPPING BRANCH

Scale 40 Chains 1 Inch

DATE OF ISSUE
MAR 16 1983
Ministry of Natural Resources
TORONTO

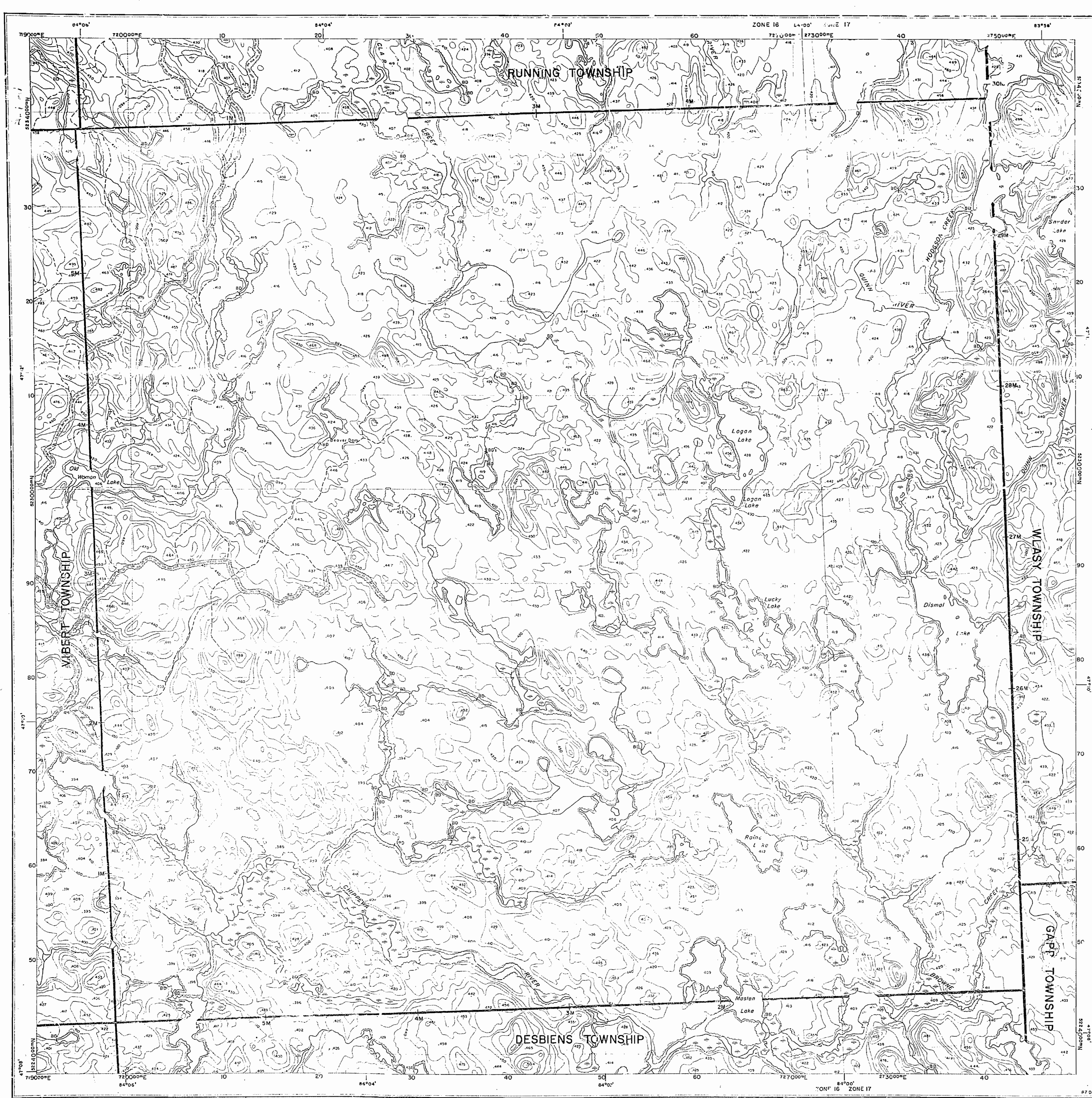
RUNNING Tp M.1482



VIBERT TP.

WLASY TP. M.1473

DESERONTO TP.

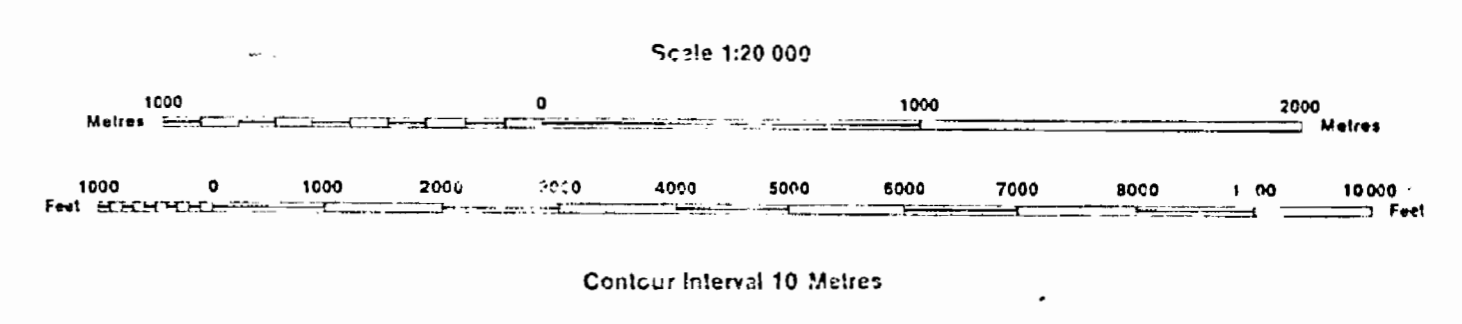


INDEX TO LAND DISPOSITION

PLAK
 G-1592
 TOWNSHIP

M.N.R. ADMINISTRATIVE DISTRICT
 SAULT STE. MARIE
 MINING DIVISION
 SAULT STE. MARIE
 LAND TITLES/REGISTRY DIVISION
 ALGOMA

WAY-WHITE



AREAS WITHDRAWN FROM DISPOSITION

- MRO - Mining Rights Only
- SRO - Surface Rights Only
- M+S - Mining and Surface Rights

SYMBOLS

Description	Order No.	Date	Disposition	File
Boundary				
Township meridian, Baseline				
Road allowance, surveyed shoreline				
Lot/Concession, surveyed, unsurveyed				
Parcel, surveyed, unsurveyed				
Right-of-way, road, railway, utility				
Reservation				
Chill, Pit, Pile				
Contour				
Interpolated, Approximate, Depression				
Control point (horizontal)				
Flooded land				
Mine hole				
Pipeline (above ground)				
Railway, single track, abandoned				
Road, highway, county, township, access, trail, bush				
Shoreline (original)				
Transmission line				
Wooded area				

THE INFORMATION THAT APPEARS ON THIS MAP HAS BEEN COMPILED FROM VARIOUS SOURCES, AND ACCURACY IS NOT GUARANTEED. THOSE WISHING TO STAKE MINING CLAIMS SHOULD CONSULT WITH THE MINING RECORDS, MINISTRY OF NORTHERN DEVELOPMENT AND MINES, FOR ADDITIONAL INFORMATION ON THE STATUS OF THE LANDS SHOWN HEREON.

DISPOSITION OF CROWN LANDS

Patent	
Surface & Mining Rights	○
Surface Rights Only	○
Mining Rights Only	○
Lease	
Surface & Mining Rights	□
Surface Rights Only	□
Mining Rights Only	□
Licence of Occupation	▽
Order-in-Council	OC
Unclassified	○
Reservation	○
Sand & Gravel	○

The 1920 Magnetic Bearing
 Approx. 6" Annual Change
 Increasing

DATE OF ISSUE
FEB 18 1988
 SAULT STE. MARIE
 MINING RECORDS OFFICE

G-1225

QWT 5THW - YAW

5221-0

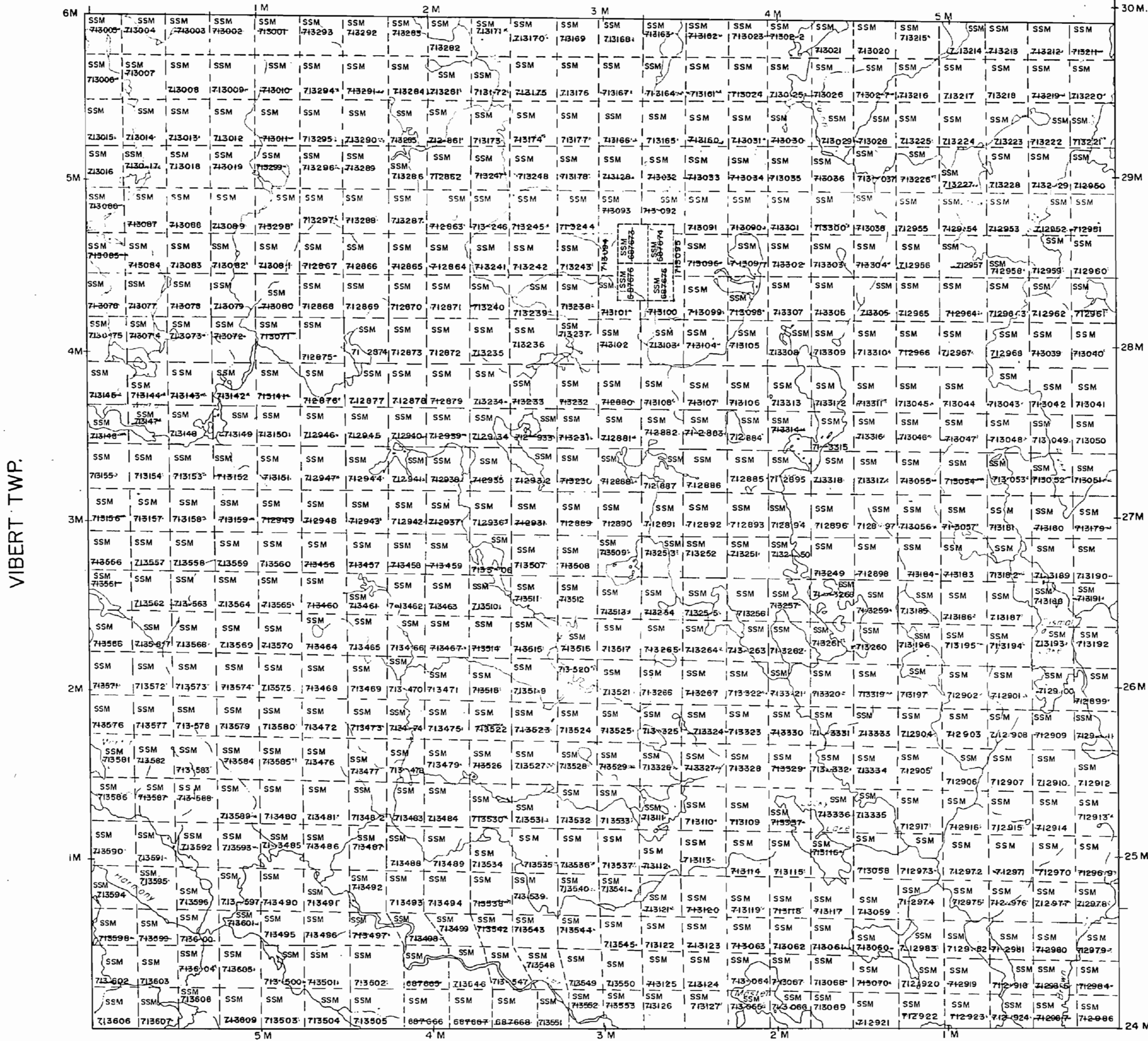
REFERENCES

AREAS WITHDRAWN FROM DISPOSITION

- M.R.O. - MINING RIGHTS ONLY
- S.R.O. - SURFACE RIGHTS ONLY
- M.+S. - MINING AND SURFACE RIGHTS

Description	Order No.	Date	Disposition	File

RUNNING TWP. M. 1482



VIBERT TWP.

WLASY TWP. M. 1473

DESBIENS TWP.

LEGEND

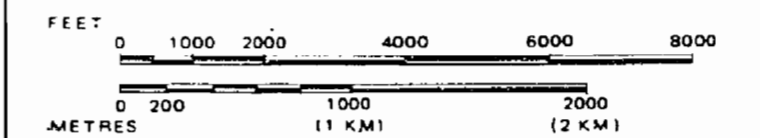
- HIGHWAY AND ROUTE No.
- OTHER ROADS
- TRAILS
- SURVEYED LINES:
 - TOWNSHIPS, BASE LINES, ETC.
 - LOTS, MINING CLAIMS, PARCELS, ETC.
- UNSURVEYED LINES:
 - LOT LINES
 - PARCEL BOUNDARY
 - MINING CLAIMS ETC.
- RAILWAY AND RIGHT OF WAY
- UTILITY LINES
- NON-PERENNIAL STREAM
- FLOODING OR FLOODING RIGHTS
- SUBDIVISION OR COMPOSITE PLAN
- RESERVATIONS
- ORIGINAL SHORELINE
- MARSH OR MUSKEG
- MINES
- TRAVERSE MONUMENT

DISPOSITION OF CROWN LANDS

- | TYPE OF DOCUMENT | SYMBOL |
|---------------------------------|--------|
| PATENT, SURFACE & MINING RIGHTS | |
| " SURFACE RIGHTS ONLY | |
| " MINING RIGHTS ONLY | |
| LEASE, SURFACE & MINING RIGHTS | |
| " SURFACE RIGHTS ONLY | |
| " MINING RIGHTS ONLY | |
| LICENCE OF OCCUPATION | |
| ORDER-IN-COUNCIL | |
| RESERVATION | |
| CANCELLED | |
| SAND & GRAVEL | |

NOTE: MINING RIGHTS IN PARCELS PATENTED PRIOR TO MAY 6, 1913, VESTED IN ORIGINAL PATENTEE BY THE PUBLIC LANDS ACT, R.S.O. 1970, CHAP. 380, SEC. 63, SUBSEC. 1

SCALE: 1 INCH = 40 CHAINS



TOWNSHIP
WAY-WHITE
 M.N.R. ADMINISTRATIVE DISTRICT
SAULT STE. MARIE
 MINING DIVISION
SAULT STE. MARIE
 LAND TITLES / REGISTRY DIVISION
ALGOMA

Ministry of Land Management
 Natural Resources Branch
 Ontario

Date FEB. 14, 1983

Number

G-1592

G-1225

WAY - WHITE TWP.

5221-0

1481

TWP. 24 RANGE XIV

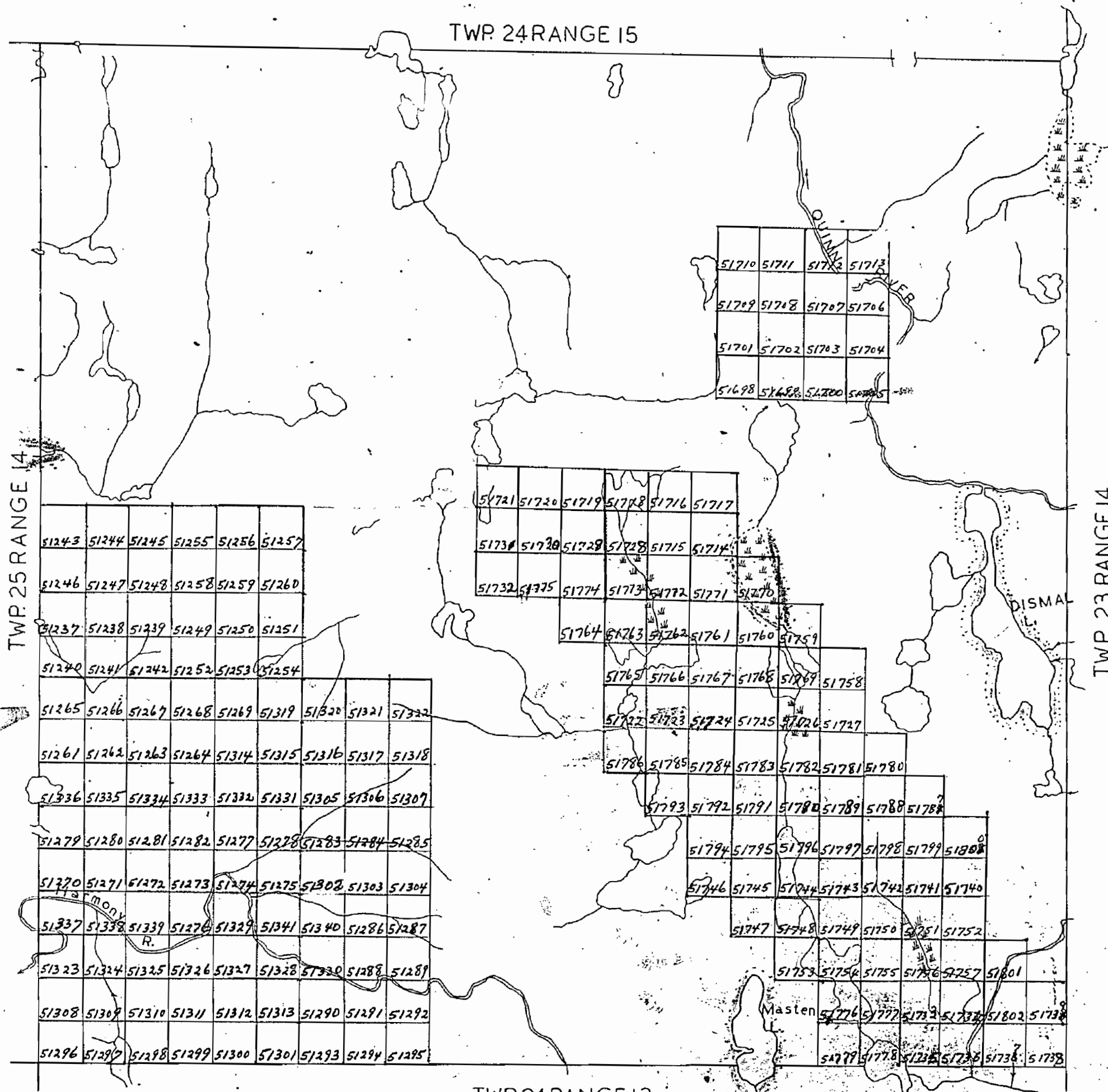
(WAY-WHITE)

SAULT STE. MARIE MINING DIVISION
DISTRICT OF ALGOMA

Scale 40 Chains 1 Inch

M. 1481

*office
map.*



Surface reservations 400' wide by Dept. of L. & F. shown hereon thus: [dashed line symbol]

G.S.

TWP. 24 RANGE 14 M. 1481

M. 1481

1481

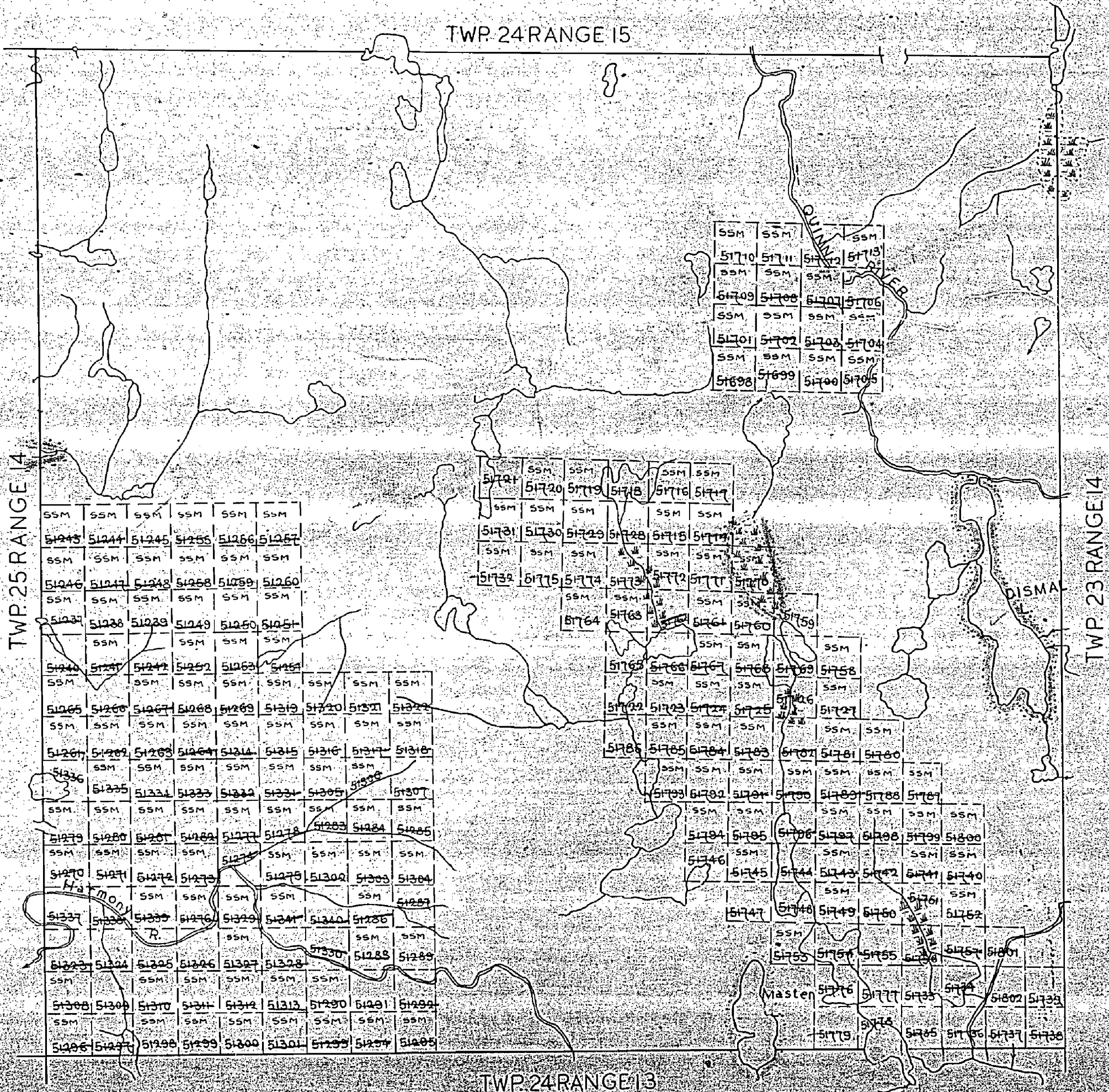
M. 1481

TWP. 24 RANGE XIV

(WAY-WHITE)

SAULT STE. MARIE MINING DIVISION
DISTRICT OF ALGOMA

Scale 40 Chains 1 Inch



Surface reservations 400 wide by Dept. of L. & E.
shown hereon thru

1481

TWP. 24 RANGE XIV

(WAY-WHITE)

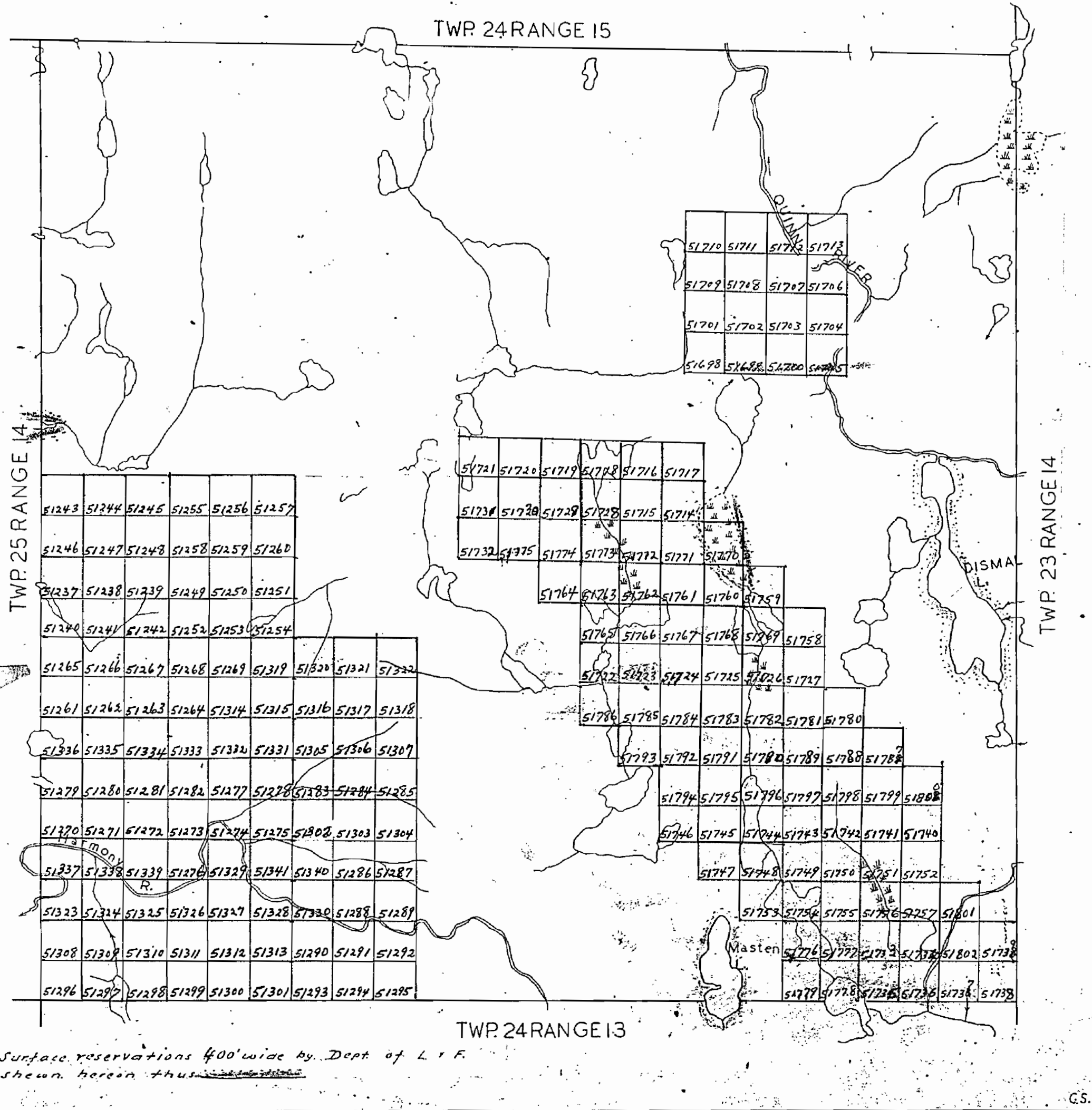
SAULT STE. MARIE MINING DIVISION

DISTRICT OF ALGOMA

Scale 40 Chains 1 Inch

M. 1481

office map.



TWP. 25 RANGE 14 M. 1481

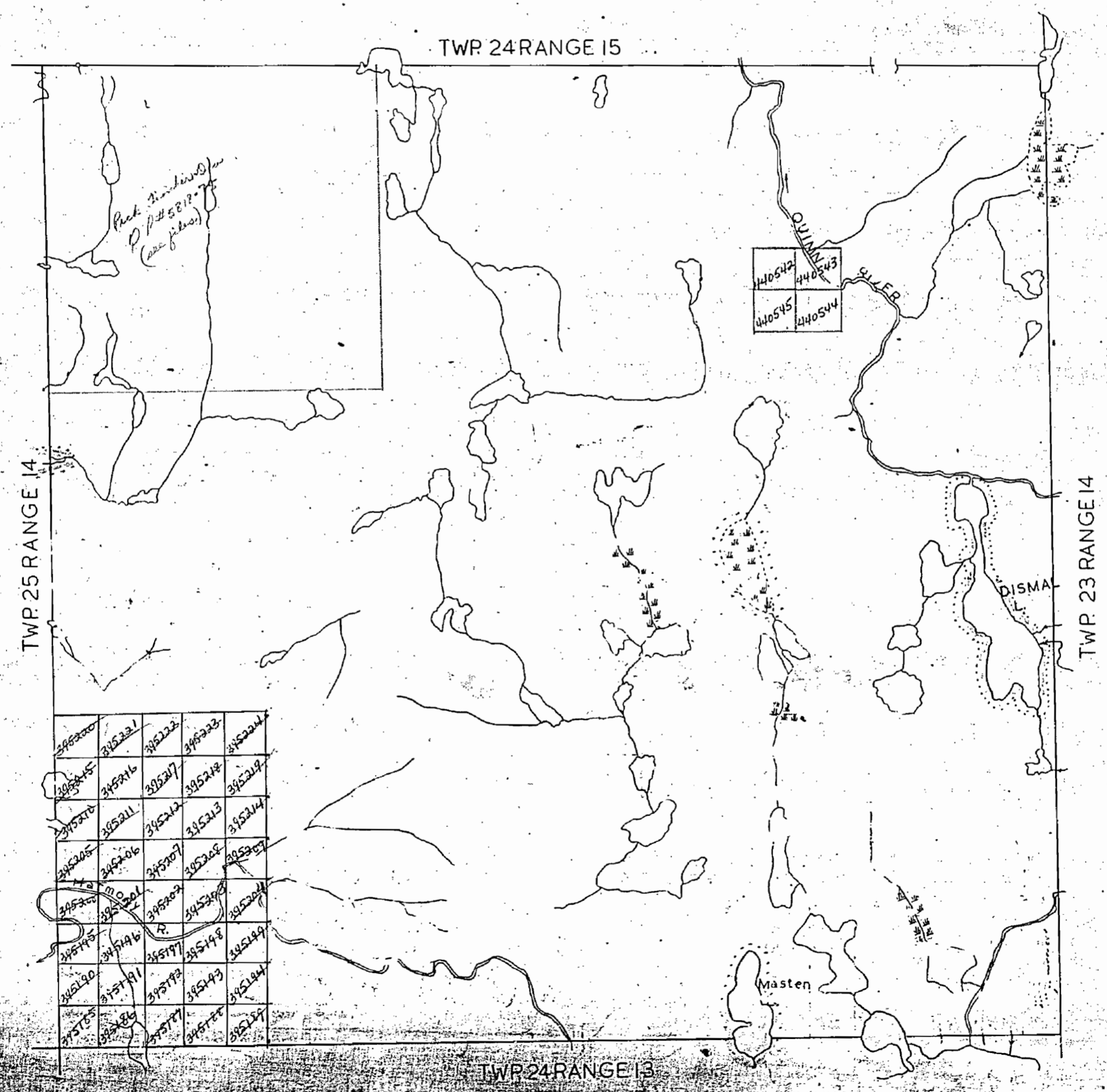
M22

TWP.24 RANGE XIV

(WAY-WHITE)

SAULT STE. MARIE MINING DIVISION
DISTRICT OF ALGOMA

Scale 40 Chains 1 Inch



NO MINING RIGHTS REPLETION AT ANY LAKES & RIVERS

M. 1481

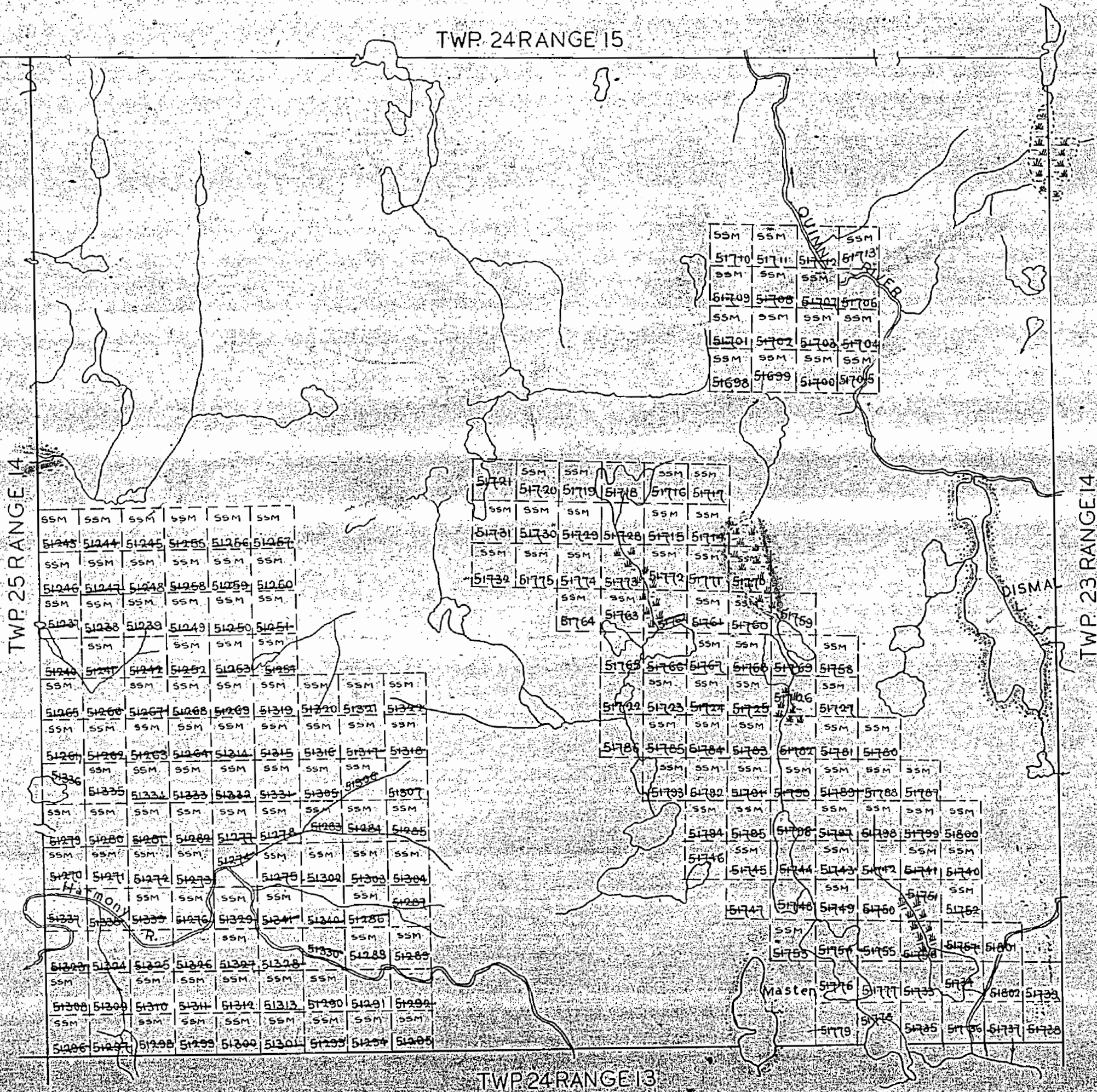
1481

TWP. 24 RANGE XIV

(WAY-WHITE)

SAULT STE. MARIE MINING DIVISION
DISTRICT OF ALGOMA

Scale 40 Chains 1 Inch



Surface reservations 400 wide by Dept. of L. & S.
shown here as this

1481

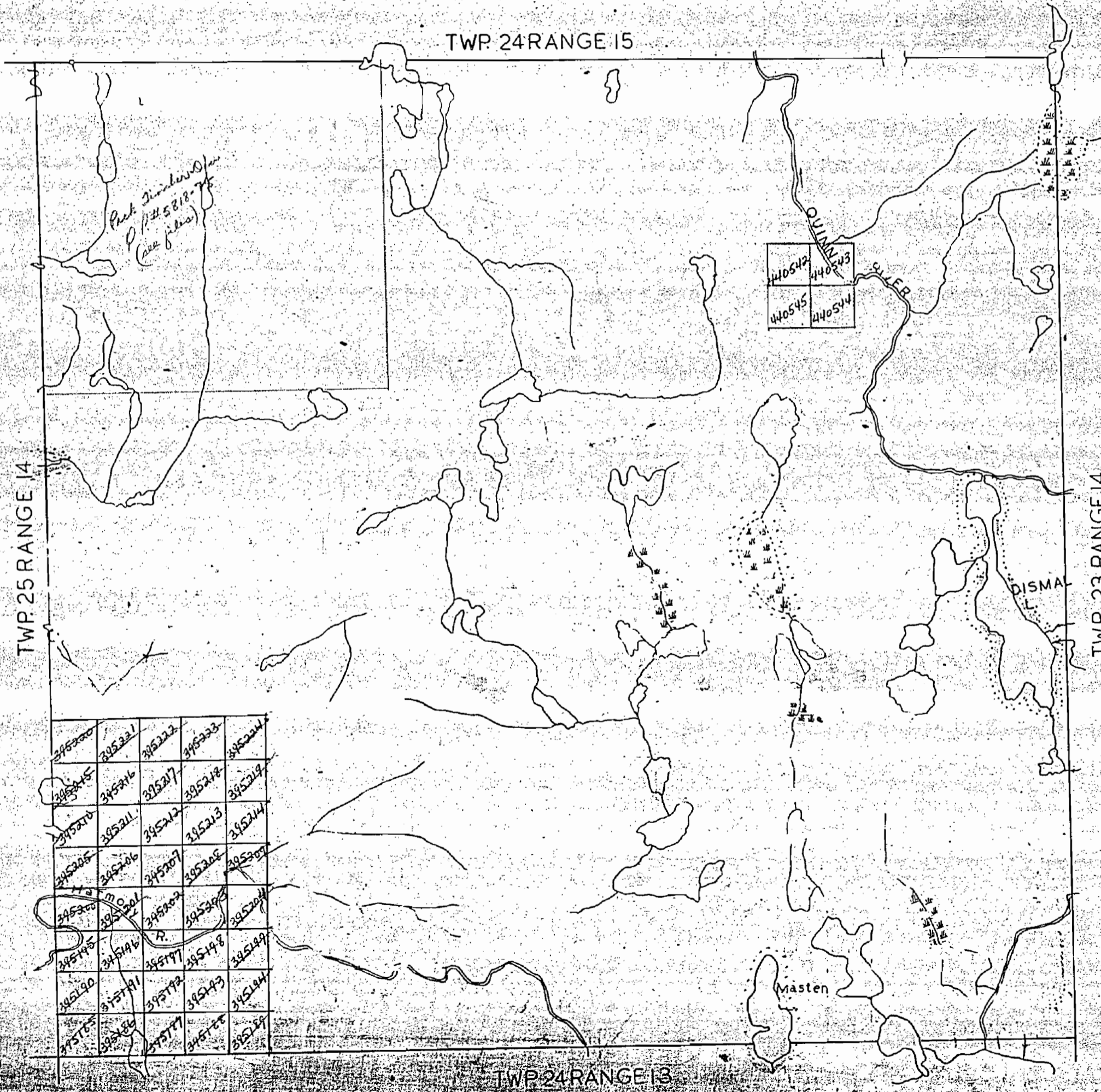
M.1481

TWP.24 RANGE XIV

(WAY-WHITE)

SAULT STE. MARIE MINING DIVISION
DISTRICT OF ALGOMA

Scale 40 Chains 1 Inch



TWP 25 RANGE 14

TWP 24 RANGE 15

TWP 23 RANGE 14

TWP 24 RANGE 13

395220	395221	395222	395223	395224
395225	395226	395227	395228	395229
395230	395231	395232	395233	395234
395235	395236	395237	395238	395239
395240	395241	395242	395243	395244
395245	395246	395247	395248	395249
395250	395251	395252	395253	395254
395255	395256	395257	395258	395259
395260	395261	395262	395263	395264
395265	395266	395267	395268	395269
395270	395271	395272	395273	395274
395275	395276	395277	395278	395279

INDICATES RIGHTS RESERVATION, ORIGINAL LAKES & RIVERS

C.S.