

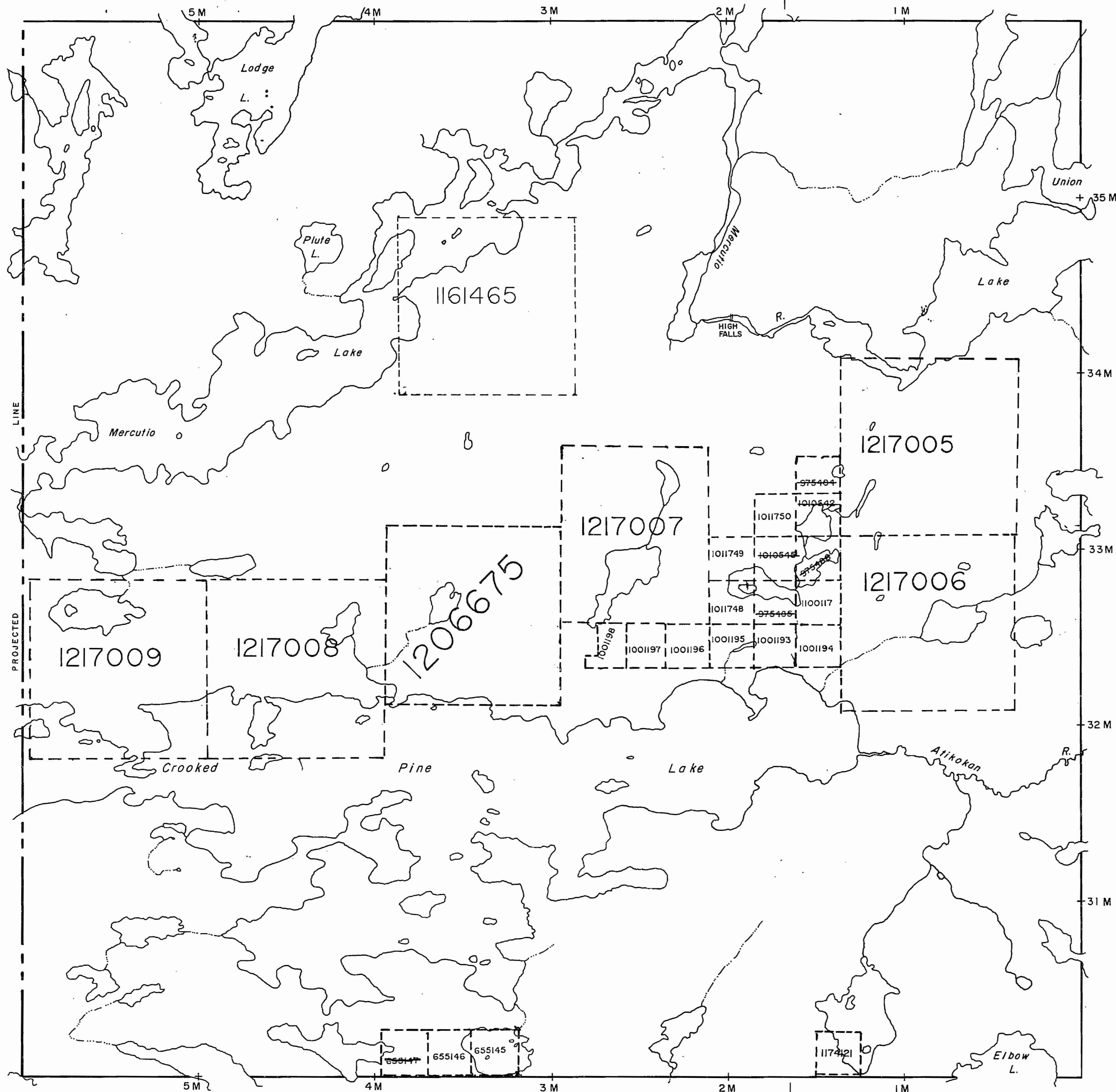
NOTICE:
The information that appears on this map has been compiled from various sources and accuracy is not guaranteed. Those wishing to stake MINING CLAIMS should consult with the MINING RECORDER, Ministry of Northern Development and Mines, for additional information on the status of the lands shown hereon.

CROOKED PINE LAKE G-519

BEDIVERE LAKE G-511

CROOKED PINE LAKE G-519

BEDIVERE LAKE G-511



CROOKED PINE LAKE G-519

BEDIVERE LAKE G-511

LEGEND

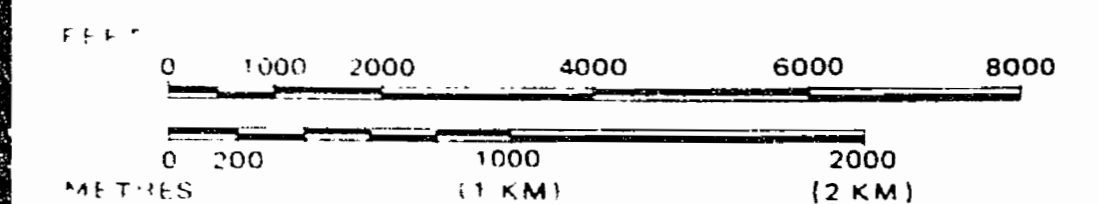
HIGHWAY AND ROUTE No.	
OTHER ROADS	
TRAILS	
SURVEYED LINES	
TOWNSHIPS, BASE LINES, ETC.	
LOTS, MINING CLAIMS, PARCELS, ETC.	
UNSURVEYED LINES	
LOT LINES	
PARCEL BOUNDARY	
MINING CLAIMS ETC.	
RAILWAY AND RIGHT OF WAY	
UTILITY LINES	
NON PERENNIAL STREAM	
FLOODING OR FLOODING RIGHTS	
SUBDIVISION OR COMPOSITE PLAN	
RESERVATIONS	
ORIGINAL SHORELINE	
MARSH OR MUSKEG	
MINES	
TRAVERSE MONUMENT	

DISPOSITION OF CROWN LANDS

TYPE OF DOCUMENT	SYMBOL
PATENT, SURFACE & MINING RIGHTS	
" SURFACE RIGHTS ONLY	
" MINING RIGHTS ONLY	
LEASE, SURFACE & MINING RIGHTS	
" SURFACE RIGHTS ONLY	
" MINING RIGHTS ONLY	
LICENCE OF OCCUPATION	
ORDER-IN-COUNCIL	
RESERVATION	
CANCELLED	
SAND & GRAVEL	
LAND USE PERMITS FOR COMMERCIAL TOURISM, OUTPOST CAMPS	

NOTE: MINING RIGHTS IN PARCELS PATENTED PRIOR TO MAY 4, 1913, VESTED IN ORIGINAL PATENTEE BY THE PUBLIC LANDS ACT, R.S.O. 1970, CHAP. 380, SEC. 63, SUBSEC. 1

SCALE: 1 INCH = 40 CHAINS



DATE OF ISSUE

AUG 27 1897

TOWNSHIP

PROVINCIAL RECORDING OFFICE SUDBURY

WEAVER

M.N.R. ADMINISTRATIVE DISTRICT

ATIKOKAN

MINING DIVISION

THUNDER BAY

LAND TITLES / REGISTRY DIVISION

RAINY RIVER



Ontario

Ministry of Natural Resources
Land Management Branch

Date: DECEMBER, 1981

Number:

In Service Oct. 24/96 LA

G-576

973-2

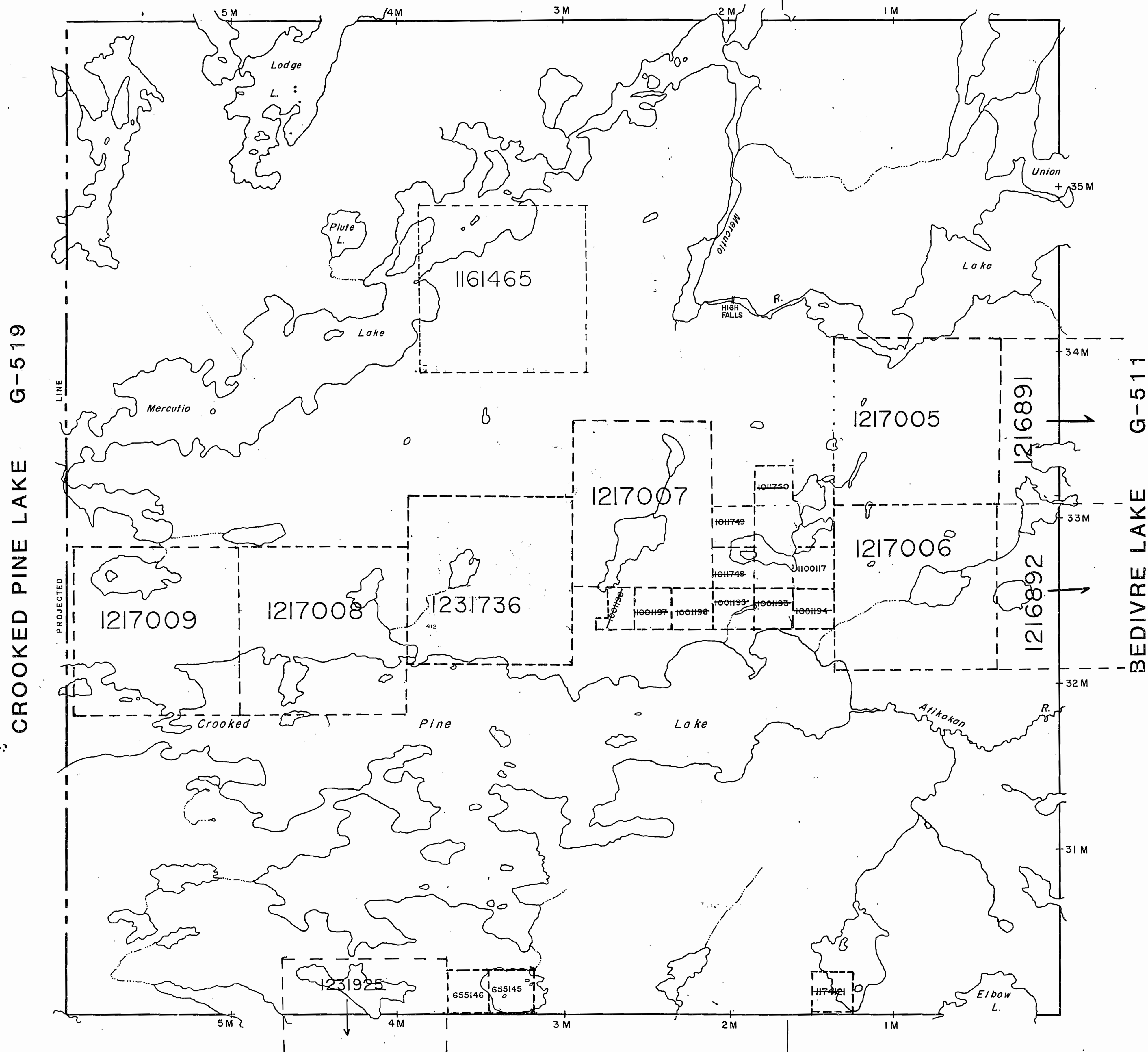
WEAVER L.M.B.

G-219

NOTICE:
The information that appears on this map has been compiled from various sources and accuracy is not guaranteed. Those wishing to stake MINING CLAIMS should consult with the MINING RECORDER, Ministry of Northern Development and Mines, for additional information on the status of the lands shown hereon.

CROOKED PINE LAKE G-519

BEDIVERE LAKE G-511



LEGEND

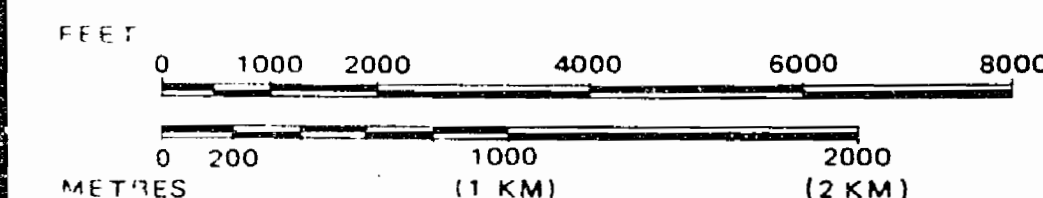
- HIGHWAY AND ROUTE No.
- OTHER ROADS
- TRAILS
- SURVEYED LINES:
 - TOWNSHIPS, BASE LINES, ETC.
 - LOTS, MINING CLAIMS, PARCELS, ETC.
- UNSURVEYED LINES:
 - LOT LINES
 - PARCEL BOUNDARY
 - MINING CLAIMS ETC.
- RAILWAY AND RIGHT OF WAY
- UTILITY LINES
- NON-PERENNIAL STREAM
- FLOODING OR FLOODING RIGHTS
- SUBDIVISION OR COMPOSITE PLAN
- RESERVATIONS
- ORIGINAL SHORELINE
- MARSH OR MUSKEG
- MINES
- TRAVERSE MONUMENT

DISPOSITION OF CROWN LANDS

TYPE OF DOCUMENT	SYMBOL
PATENT, SURFACE & MINING RIGHTS	●
" SURFACE RIGHTS ONLY	○
" MINING RIGHTS ONLY	◐
LEASE, SURFACE & MINING RIGHTS	■
" SURFACE RIGHTS ONLY	□
" MINING RIGHTS ONLY	◑
LICENCE OF OCCUPATION	▼
ORDER-IN-COUNCIL	OC
RESERVATION	Ⓜ
CANCELLED	⊙
SAND & GRAVEL	Ⓢ
LAND USE PERMITS FOR COMMERCIAL TOURISM, OUTPOST CAMPS	Ⓛ

NOTE: MINING RIGHTS IN PARCELS PATENTED PRIOR TO MAY 6, 1913, VESTED IN ORIGINAL PATENTEE BY THE PUBLIC LANDS ACT, R.S.O. 1970, CHAP. 380, SEC. 63, SUBSEC 1.

SCALE: 1 INCH = 40 CHAINS



TOWNSHIP

WEAVER

M.N.R. ADMINISTRATIVE DISTRICT

ATIKOKAN

MINING DIVISION

THUNDER BAY

LAND TITLES / REGISTRY DIVISION

RAINY RIVER



Ministry of Land
Natural Resources Management
Resources Branch

Date DECEMBER, 1981

Number

In Service Oct. 24/96 (LA)

G-576

CROOKED PINE LAKE M.2368

BEDIVERE LAKE M.1647

THE TOWNSHIP OF
OF
WEAVER

DISTRICT OF
RAINY RIVER

THUNDER BAY
MINING DIVISION

SCALE: 1-INCH=40 CHAINS

LEGEND

PATENTED LAND	⊙
CROWN LAND SALE	C.S.
LEASES	⊕
LOCATED LAND	Loc.
LICENSE OF OCCUPATION	L.O.
MINING RIGHTS ONLY	M.R.O.
SURFACE RIGHTS ONLY	S.R.O.
ROADS	—
IMPROVED ROADS	—
KING'S HIGHWAYS	—
RAILWAYS	—
POWER LINES	—
MARSH OR MUSKEG	—
MINES	⊗
CANCELLED	⊖
PATENTED S.R.O.	⊖

NOTES

400' surface rights reservation along the shores of all lakes and rivers.


G576

ATIKOKAN DIST.

DEC 4, 80

PLAN NO. - **M.2066**

ONTARIO
MINISTRY OF NATURAL RESOURCES
SURVEYS AND MAPPING BRANCH

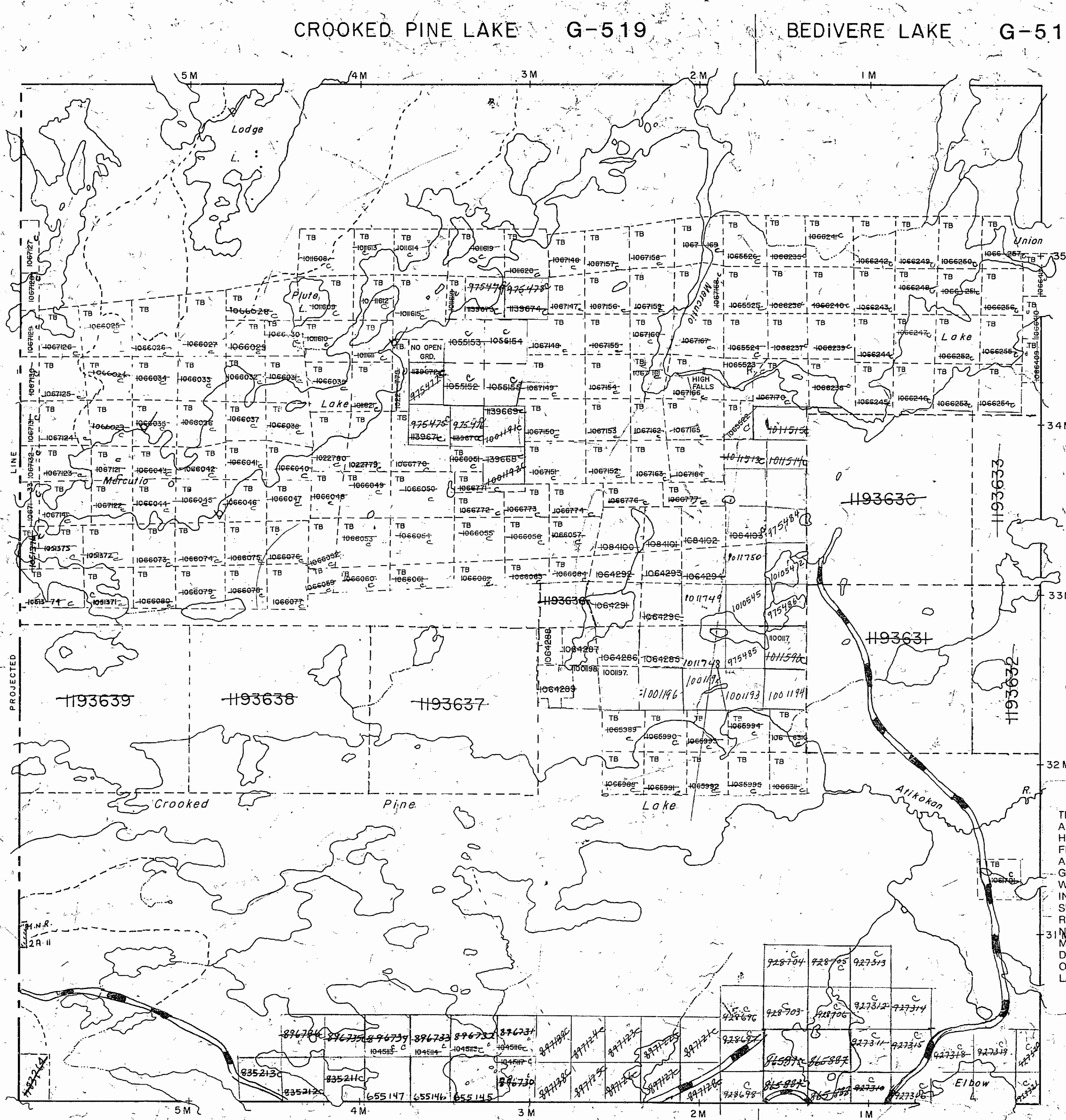


CROOKED PINE LAKE M.2368

BEDIVERE LAKE M.1647

CROOKED PINE LAKE G-519

BEDIVRE LAKE G-511



LEGEND

- HIGHWAY AND ROUTE No.
- OTHER ROADS
- TRAILS
- SURVEYED LINES
 - TOWNSHIPS, BASE LINES, ETC.
 - LOTS, MINING CLAIMS, PARCELS, ETC.
- UNSURVEYED LINES:
 - LOT LINES
 - PARCEL BOUNDARY
 - MINING CLAIMS ETC.
- RAILWAY AND RIGHT OF WAY
- UTILITY LINES
- NON-PERENNIAL STREAM
- FLOODING OR FLOODING RIGHTS
- SUBDIVISION OR COMPOSITE PLAN
- RESERVATIONS
- ORIGINAL SHORELINE
- MARSH OR MUSKEG
- MINES
- TRAVERSE MONUMENT

DISPOSITION OF CROWN LANDS

TYPE OF DOCUMENT	SYMBOL
PATENT, SURFACE & MINING RIGHTS	
SURFACE RIGHTS ONLY	
MINING RIGHTS ONLY	
LEASE, SURFACE & MINING RIGHTS	
SURFACE RIGHTS ONLY	
MINING RIGHTS ONLY	
LICENCE OF OCCUPATION	
ORDER-IN-COUNCIL	
RESERVATION	
CANCELLED	
SAND & GRAVEL	
LAND USE PERMITS FOR COMMERCIAL TOURISM, OUTPOST CAMPS	

NOTE: MINING RIGHTS IN PARCELS PATENTED PRIOR TO MAY 6, 1913, VESTED IN ORIGINAL PATENTEE BY THE PUBLIC LANDS ACT, R.S.O. 1970, CHAP. 380, SEC. 63, SUBSEC. 1.

SCALE: 1 INCH = 40 CHAINS

THUNDER BAY
MINING DIVISION
RECEIVED
SEP 18 1995
A.M. 7 | 8 | 9 | 10 | 11 | 12 | 1 | 2 | 3 | 4 | 5 P.M.

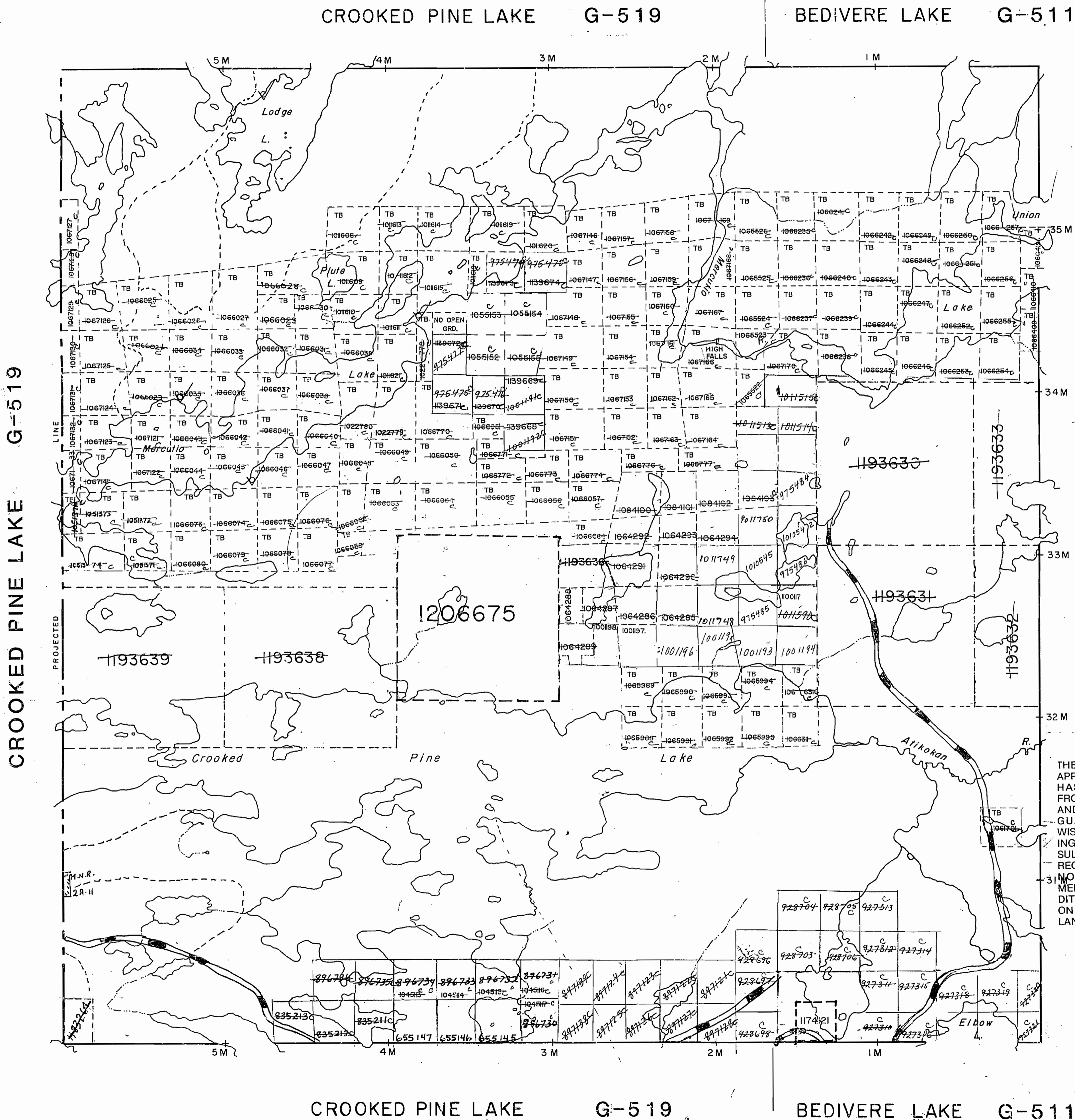
THE INFORMATION THAT APPEARS ON THIS MAP HAS BEEN COMPILED FROM VARIOUS SOURCES AND ACCURACY IS NOT GUARANTEED. THOSE WISHING TO STAKE MINING CLAIMS SHOULD CONSULT WITH THE MINING RECORDER, MINISTRY OF NORTHERN DEVELOPMENT AND MINES, FOR ADDITIONAL INFORMATION ON THE STATUS OF THE LANDS SHOWN HEREON.

WEAVER
TOWNSHIP
N.O.R. ADMINISTRATIVE DISTRICT
ATIKOKAN
MINING DIVISION
THUNDER BAY
LAND TITLES / REGISTRY DIVISION
RAINY RIVER

Ministry of Natural Resources
Land Management Branch

Date: DECEMBER, 1981
August 15, 1985
Number: **G-576**

Sep 18, 1995 G-576



CROOKED PINE LAKE G-519

BEDIVRE LAKE G-511

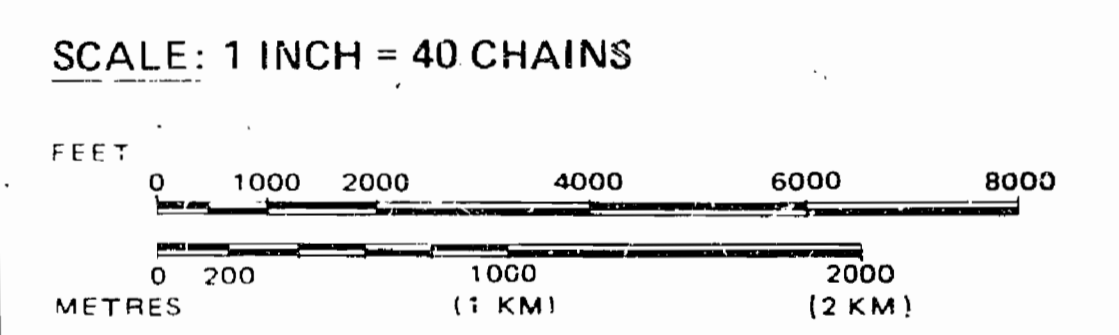
LEGEND

- HIGHWAY AND ROUTE No.
- OTHER ROADS
- TRAILS
- SURVEYED LINES:
 - TOWNSHIPS, BASE LINES, ETC.
 - LOTS, MINING CLAIMS, PARCELS, ETC.
- UNSURVEYED LINES:
 - LOT LINES
 - PARCEL BOUNDARY
 - MINING CLAIMS ETC.
- RAILWAY AND RIGHT OF WAY
- UTILITY LINES
- NON-PERENNIAL STREAM
- FLOODING OR FLOODING RIGHTS
- SUBDIVISION OR COMPOSITE PLAN
- RESERVATIONS
- ORIGINAL SHORELINE
- MARSH OR MUSKEG
- MINES
- TRAVERSE MONUMENT

DISPOSITION OF CROWN LANDS

TYPE OF DOCUMENT	SYMBOL
PATENT, SURFACE & MINING RIGHTS	
" SURFACE RIGHTS ONLY	
" MINING RIGHTS ONLY	
LEASE, SURFACE & MINING RIGHTS	
" SURFACE RIGHTS ONLY	
" MINING RIGHTS ONLY	
LICENCE OF OCCUPATION	
ORDER-IN-COUNCIL	
RESERVATION	
CANCELLED	
SAND & GRAVEL	
LAND USE PERMITS FOR COMMERCIAL TOURISM, OUTPOST CAMPS	

NOTE: MINING RIGHTS IN PARCELS PATENTED PRIOR TO MAY 6, 1913, VESTED IN ORIGINAL PATENTEE BY THE PUBLIC LANDS ACT, R.S.O. 1970, CHAP. 380, SEC. 63, SUBSEC. 1.



THE INFORMATION THAT APPEARS ON THIS MAP HAS BEEN COMPILED FROM VARIOUS SOURCES, AND ACCURACY IS NOT GUARANTEED. THOSE WISHING TO STAKE MINING CLAIMS SHOULD CONSULT WITH THE MINING RECORDER, MINISTRY OF NORTHERN DEVELOPMENT AND MINES, FOR ADDITIONAL INFORMATION ON THE STATUS OF THE LANDS SHOWN HEREON.

TOWNSHIP

WEAVER

ATIKOKAN

THUNDER BAY

RAINY RIVER

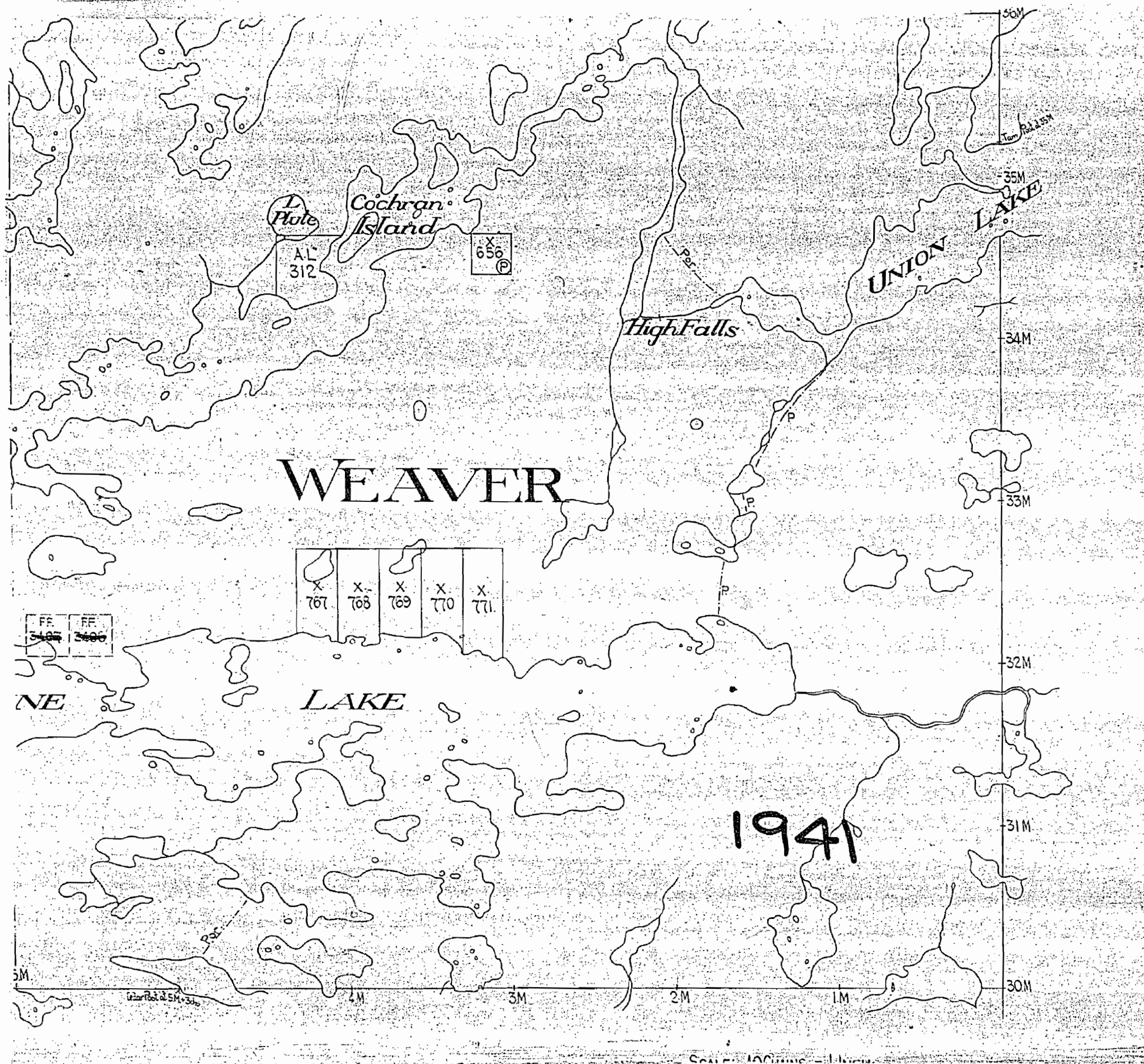
MINING DIVISION
 LAND TITLES / REGISTRY DIVISION

Ministry of Land Management
 Natural Resources Branch
 Ontario
 Out of Service, Oct. 24/96. (LA)

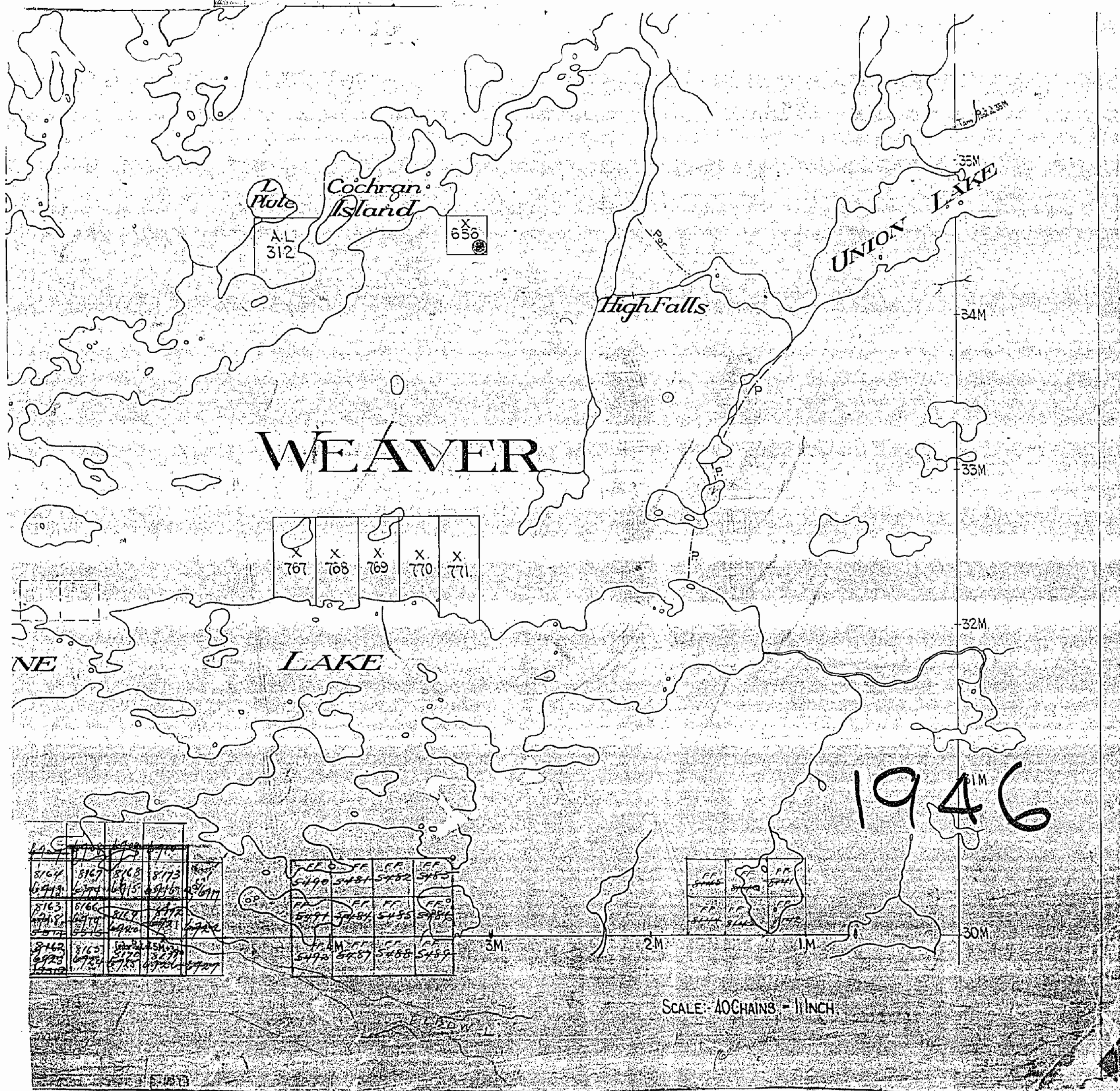
Date: DECEMBER, 1981
 August 15, 1985

Number: **G-576**

2066



2066



2066

THE TOWNSHIP OF
OF
WEAVER

DISTRICT OF
RAINY RIVER
FORT FRANCES
MINING DIVISION

SCALE 1-INCH=40 CHAINS

LEGEND

PATENTED LAND	⊙
CROWN LAND SALE	C.S.
LEASES	⊖
LOCATED LAND	Loc.
LICENSE OF OCCUPATION	L.O.
MINING RIGHTS ONLY	M.R.D.
SURFACE RIGHTS ONLY	S.R.O.
ROADS	—
IMPROVED ROADS	—
KING'S HIGHWAYS	—
RAILWAYS	—
POWER LINES	—
MARSH OR MUSKEG	—
MINES	X
CANCELLED	C

NOTES

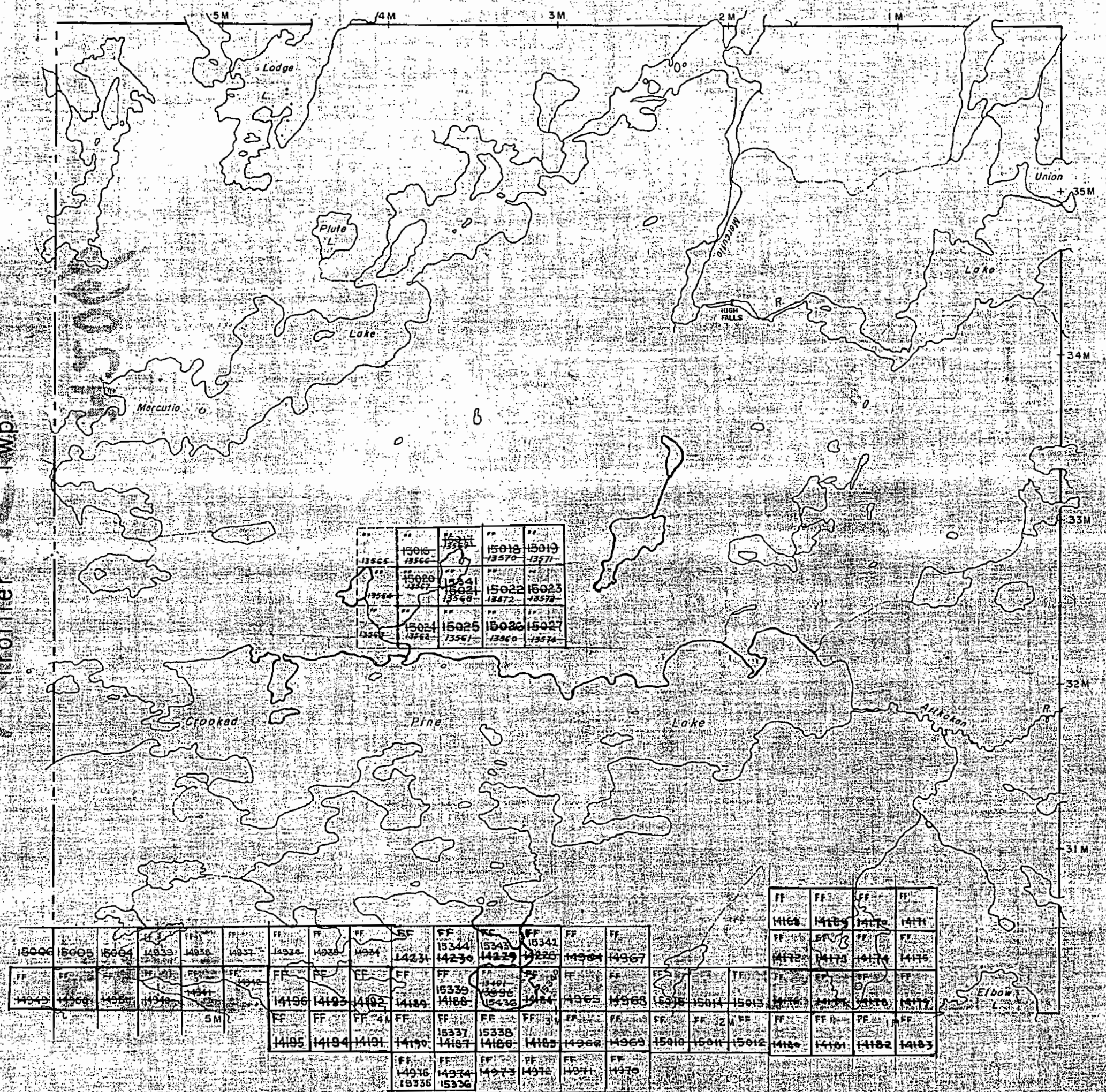
400' Reserve around all Lakes & Rivers to Dept. of Lands & Forests.

1962

PLAN NO. M.2066

DEPARTMENT OF MINES

— ONTARIO —



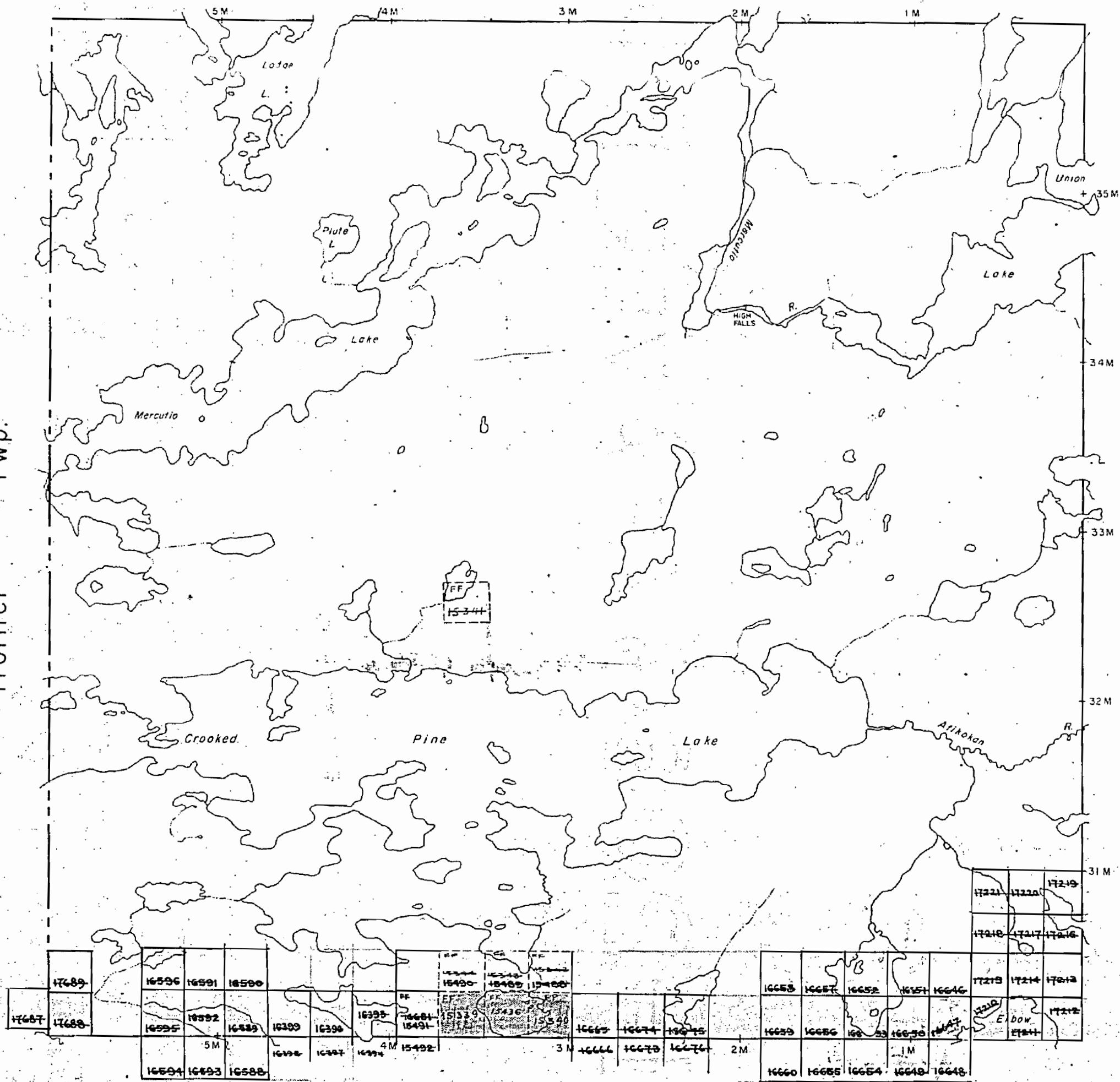
15010	15011	15012	15013	15014
13565	13566	13567	13568	13569
15020	15021	15022	15023	15024
13570	13571	13572	13573	13574
15025	15026	15027	15028	15029
13575	13576	13577	13578	13579

15000	15001	15002	15003	15004	15005	15006	15007	15008	15009	15010	15011	15012	15013	15014	15015
14040	14041	14042	14043	14044	14045	14046	14047	14048	14049	14050	14051	14052	14053	14054	14055
14196	14197	14198	14199	14200	14201	14202	14203	14204	14205	14206	14207	14208	14209	14210	14211
14185	14186	14187	14188	14189	14190	14191	14192	14193	14194	14195	14196	14197	14198	14199	14200
14916	14917	14918	14919	14920	14921	14922	14923	14924	14925	14926	14927	14928	14929	14930	14931
15336	15337	15338	15339	15340	15341	15342	15343	15344	15345	15346	15347	15348	15349	15350	15351

FF 14168	FF 14169	FF 14170	FF 14171
FF 14172	FF 14173	FF 14174	FF 14175
FF 14176	FF 14177	FF 14178	FF 14179
FF 14180	FF 14181	FF 14182	FF 14183

2066

Trotter Twp.



THE TOWNSHIP
OF
WEAVER

DISTRICT OF
RAINY RIVER

FORT FRANCES
MINING DIVISION

SCALE: 1-INCH=40 CHAINS

LEGEND

- PATENTED LAND Ⓟ
- CROWN LAND SALE C.S.
- LEASES Ⓛ
- LOCATED LAND Loc.
- LICENSE OF OCCUPATION L.O.
- MINING RIGHTS ONLY M.R.O.
- SURFACE RIGHTS ONLY S.R.O.
- ROADS —————
- IMPROVED ROADS —————
- KING'S HIGHWAYS —————
- RAILWAYS —————
- POWER LINES —————
- MARSH OR MUSKEG ⊛
- MINES ⌘
- CANCELLED C.

NOTES

400' Reserve around all Lakes & Rivers to Dept. of Lands & Forests:

1965

PLAN NO.-M.2066

DEPARTMENT OF MINES

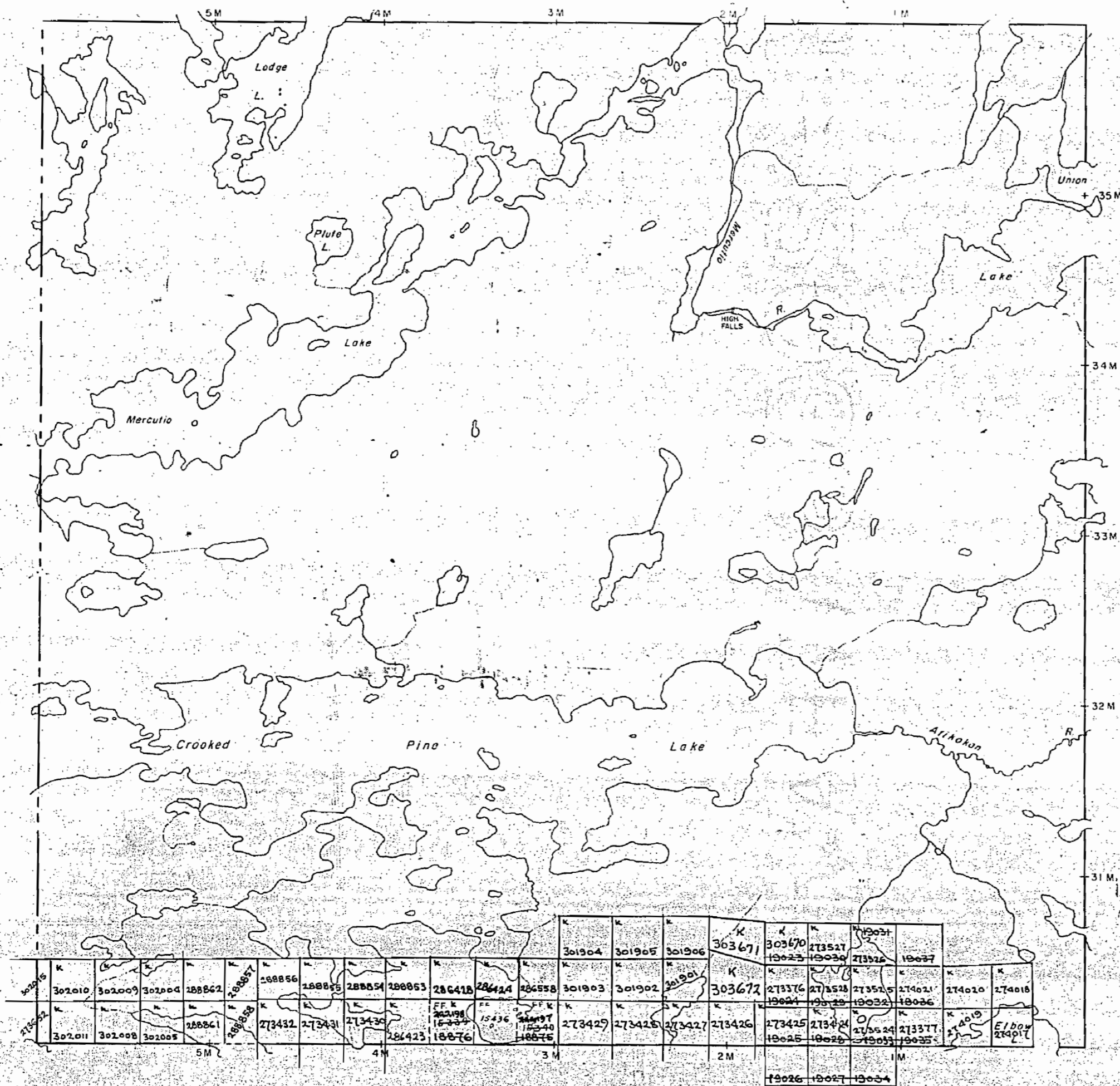
— ONTARIO —

2066

2066
WEAVER

Trotter Twp.

WEAVER 2066



THE TOWNSHIP
OF
WEAVER

DISTRICT OF
RAINY RIVER

FORT FRANCES
MINING DIVISION

SCALE: 1-INCH=40 CHAINS

LEGEND

- PATENTED LAND Ⓟ
- CROWN LAND SALE C.S.
- LEASES Ⓛ
- LOCATED LAND Loc.
- LICENSE OF OCCUPATION L.O.
- MINING RIGHTS ONLY M.R.O.
- SURFACE RIGHTS ONLY S.R.O.
- ROADS — — — — —
- IMPROVED ROADS — — — — —
- KING'S HIGHWAYS — — — — —
- RAILWAYS — — — — —
- POWER LINES — — — — —
- MARSH OR MUSKEG — — — — —
- MINES Ⓜ
- CANCELLED C.

NOTES

400' Reserve around all Lakes & Rivers to Dept. of Lands & Forests.

Jan 6/69
Sept 9/69
April 27/71
July 27/71

1968

PLAN NO.-M.2066

DEPARTMENT OF MINES

— ONTARIO —

Weaver Twp M-2066

2066

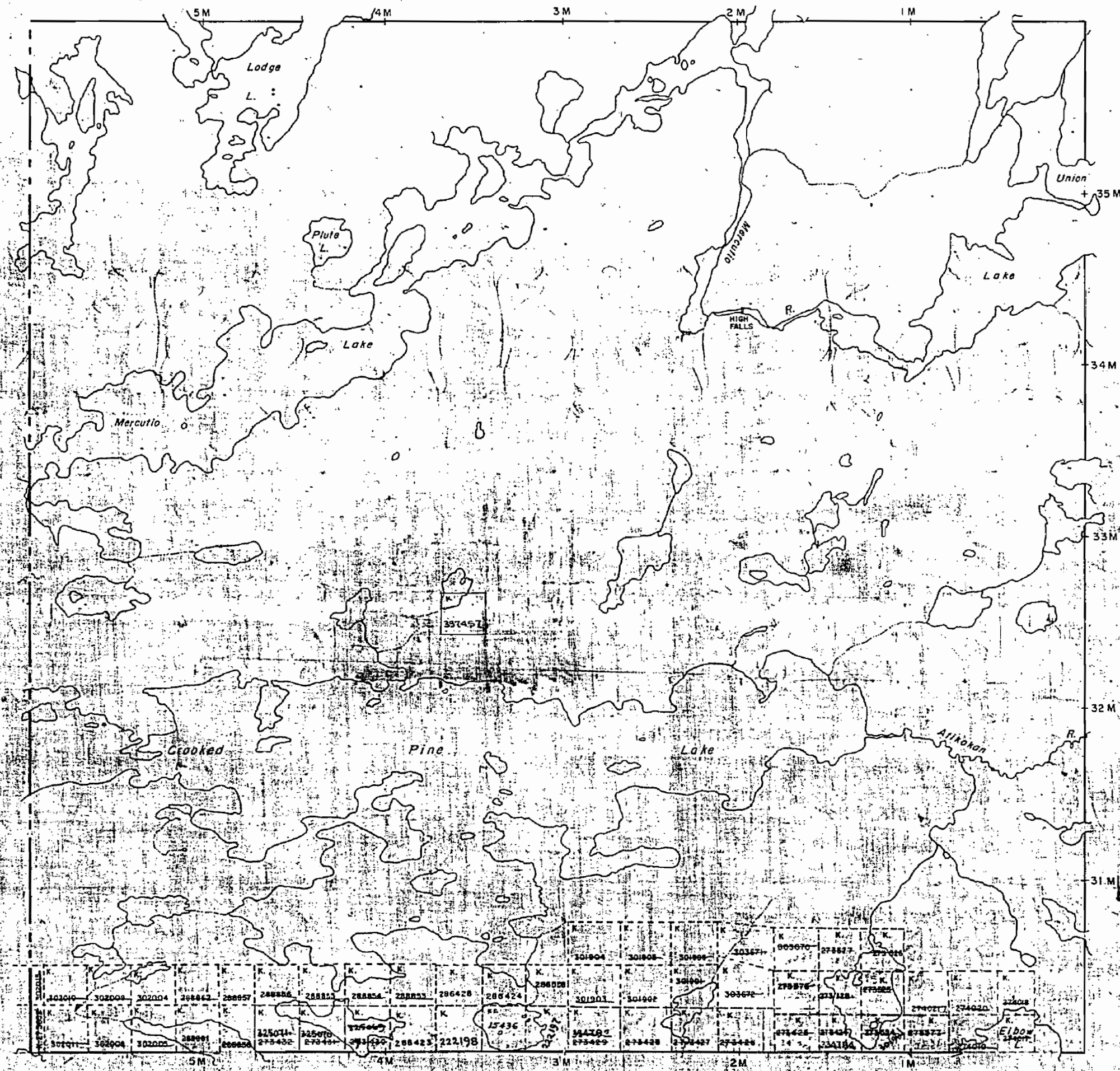
THE TOWNSHIP OF
OF

WEAVER

DISTRICT OF
RAINY RIVER

KENORA
MINING DIVISION

SCALE: 1-INCH=40 CHAINS



LEGEND

- PATENTED LAND Ⓟ
- CROWN LAND SALE C.S.
- LEASES Ⓛ
- LOCATED LAND Loc.
- LICENSE OF OCCUPATION L.O.
- MINING RIGHTS ONLY M.R.O.
- SURFACE RIGHTS ONLY S.R.O.
- ROADS —
- IMPROVED ROADS —
- KING'S HIGHWAYS —
- RAILWAYS —
- POWER LINES —
- MARSH OR MUSKEG —
- MINES Ⓜ
- CANCELLED C

NOTES

400' Reserve around all Lakes & Rivers to Dept. of Lands & Forests.

KENORA
 FILED:
 REC'D. DEC - 7 1971
 RECEIPT No.
 MINING DIVISION

Nov 7/72
Apr 27/72
June 14/72
Sept 11/72
Sept 15/72

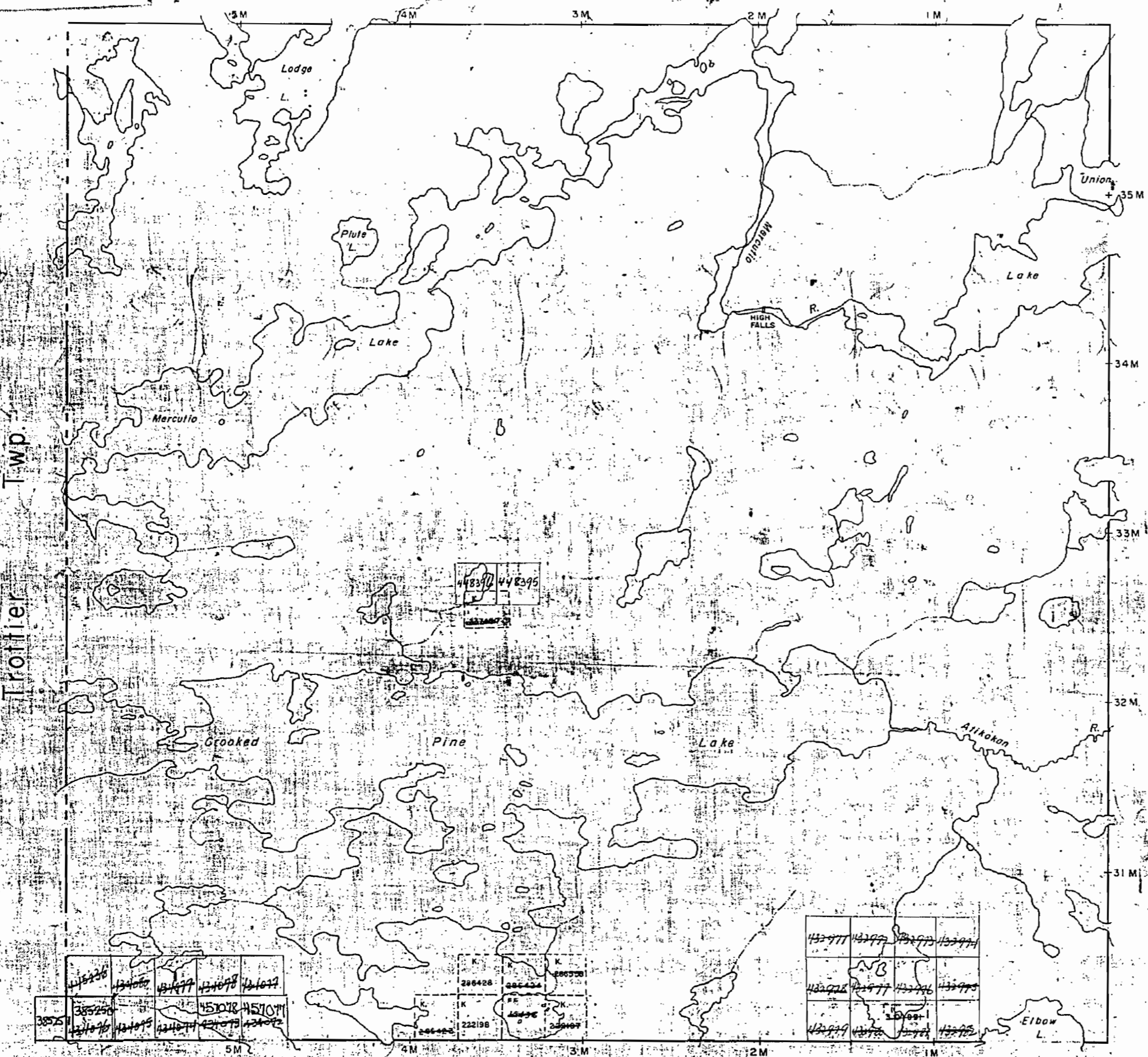
1971

PLAN NO. M.2066

ONTARIO
DEPARTMENT OF MINES
AND NORTHERN AFFAIRS

Weaver Twp

2066



THE TOWNSHIP
OF
WEAVER

DISTRICT OF
RAINY RIVER
KENORA
MINING DIVISION

SCALE: 1-INCH=40 CHAINS

LEGEND

PATENTED LAND	⊙
CROWN LAND SALE	C.S.
LEASES	⊙
LOCATED LAND	Loc.
LICENSE OF OCCUPATION	L.O.
MINING RIGHTS ONLY	M.R.O.
SURFACE RIGHTS ONLY	S.R.O.
ROADS	—
IMPROVED ROADS	—
KING'S HIGHWAYS	—
RAILWAYS	—
POWER LINES	—
MARSH OR MUSKEG	—
MINES	⊙
CANCELLED	⊙

NOTES

400' Reserve around all Lakes & Rivers to Dept. of Lands & Forests.

KENORA
MINING DIV.
RECEIVED
MAY 14 1973
AM 7 8 9 10 11 12 1 2 3 4 5 6 PM
Nov. 21/73

1973
AT.

PLAN NO.-M.2066

ONTARIO
MINISTRY OF NATURAL RESOURCES
SURVEYS AND MAPPING BRANCH

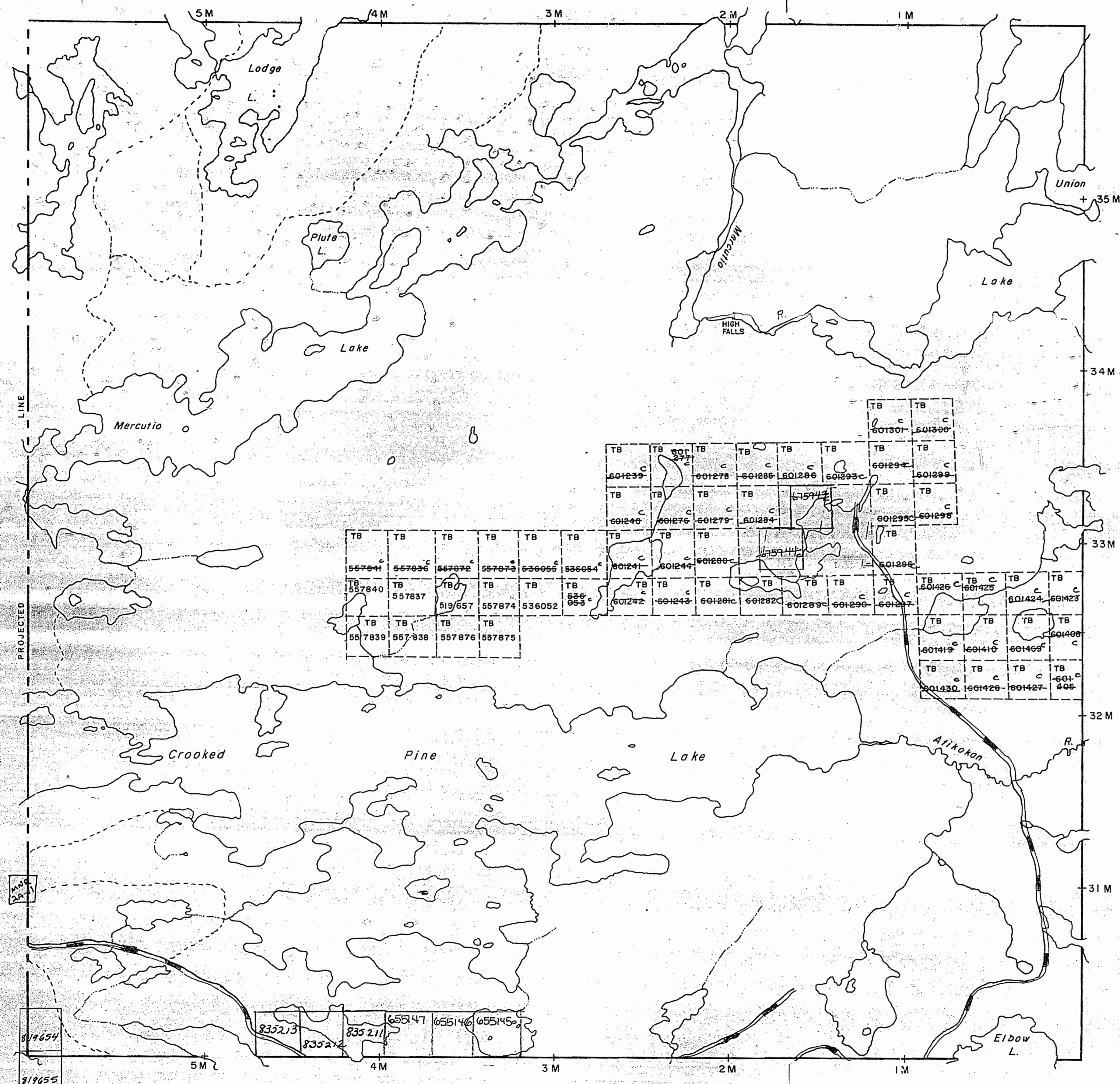
Weaver 2066

CROOKED PINE LAKE G-519

BEDIVERE LAKE G-511

CROOKED PINE LAKE G-519

BEDIVERE LAKE G-511



LEGEND

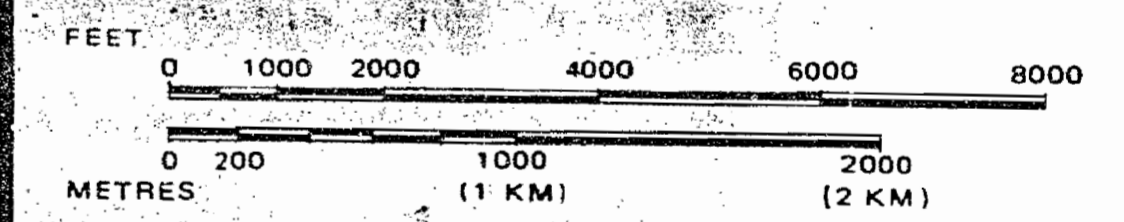
- HIGHWAY AND ROUTE No.
- OTHER ROADS
- TRAILS
- SURVEYED LINES:
 - TOWNSHIPS, BASE LINES, ETC.
 - LOTS, MINING CLAIMS, PARCELS, ETC.
- UNSURVEYED LINES:
 - LOT LINES
 - PARCEL BOUNDARY
 - MINING CLAIMS ETC
- RAILWAY AND RIGHT OF WAY
- UTILITY LINES
- NON-PERENNIAL STREAM
- FLOODING OR FLOODING RIGHTS
- SUBDIVISION OR COMPOSITE PLAN
- RESERVATIONS
- ORIGINAL SHORELINE
- MARSH OR MUSKEG
- MINES
- TRAVERSE MONUMENT

DISPOSITION OF CROWN LANDS

TYPE OF DOCUMENT	SYMBOL
PATENT, SURFACE & MINING RIGHTS	
SURFACE RIGHTS ONLY	
MINING RIGHTS ONLY	
LEASE, SURFACE & MINING RIGHTS	
SURFACE RIGHTS ONLY	
MINING RIGHTS ONLY	
LICENCE OF OCCUPATION	
ORDER-IN-COUNCIL	
RESERVATION	
CANCELLED	
SAND & GRAVEL	

NOTE: MINING RIGHTS IN PARCELS PATENTED PRIOR TO MAY 6, 1913, VESTED IN ORIGINAL PATENTEE BY THE PUBLIC LANDS ACT, R.S.O. 1970, CHAP. 380, SEC. 63, SUBSEC. 1.

SCALE: 1 INCH = 40 CHAINS



TOWNSHIP

WEAVER
 M.N.R. ADMINISTRATIVE DISTRICT
ATIKOKAN
 MINING DIVISION
THUNDER BAY
 LAND TITLES / REGISTRY DIVISION
RAINY RIVER

Ministry of Natural Resources
 Land Management Branch
 Ontario

Date MAY 10 1982
 DECEMBER, 1981

Number
G-576

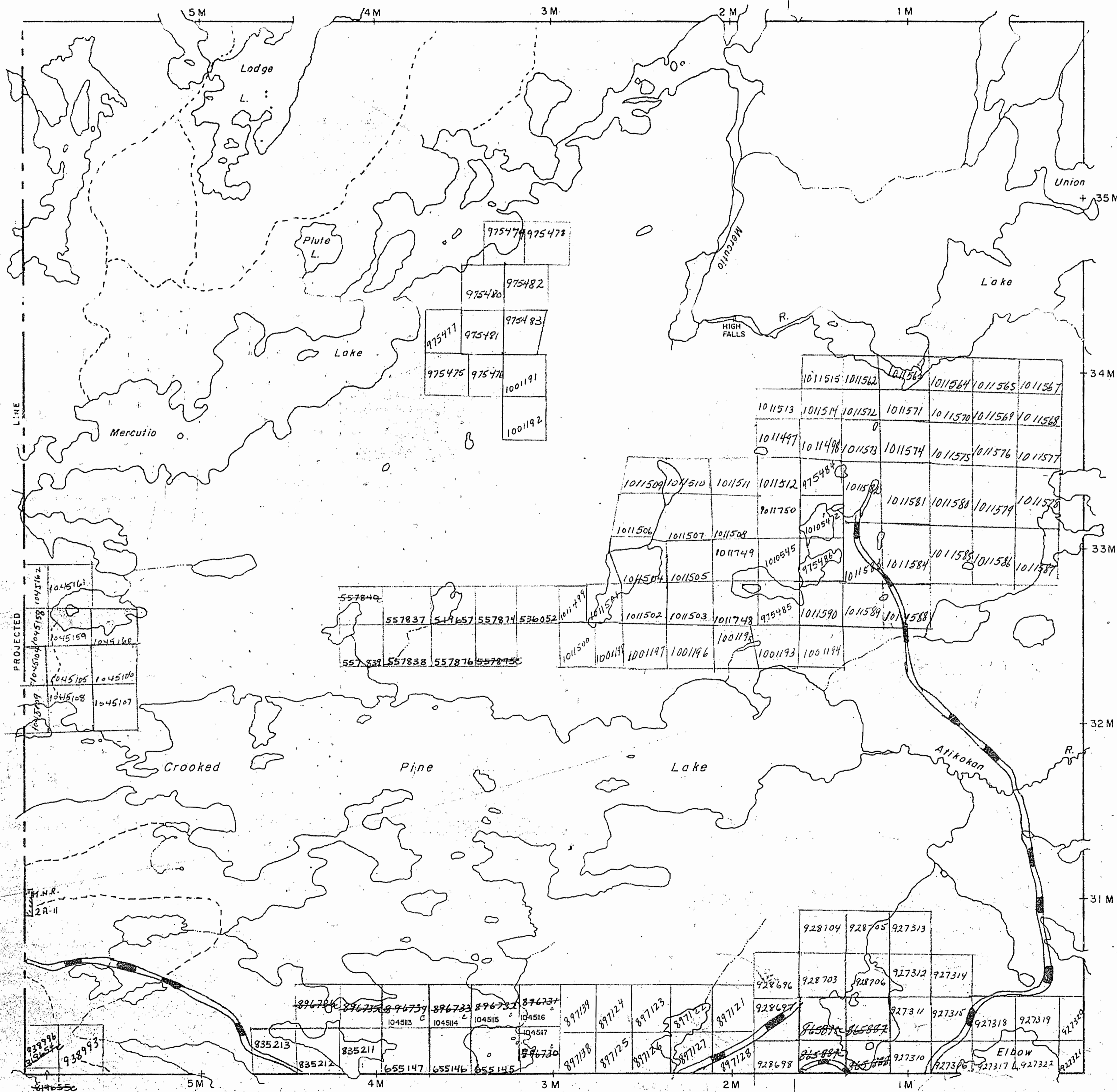
RECEIVED
THUNDER BAY
INFORMATION VISION
'88 APR 22 PM 5 40

CROOKED PINE LAKE G-519

BEDIVERE LAKE G-511

CROOKED PINE LAKE G-519

BEDIVERE LAKE G-511



LEGEND

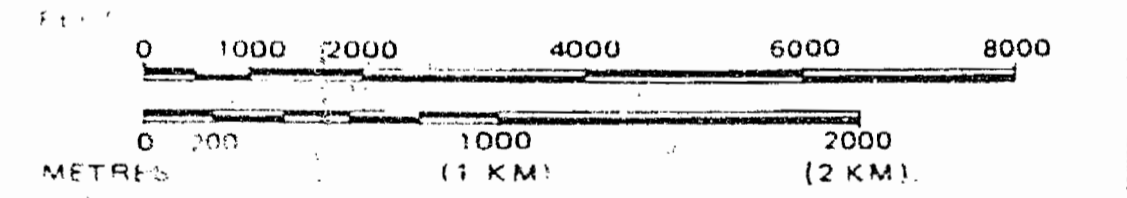
- HIGHWAY AND ROUTE NO.
- OTHER ROADS
- TRAILS
- SURVEYED LINES
- TOWNSHIPS, BASE LINES, ETC.
- LOTS, MINING CLAIMS, PARCELS, ETC.
- UNSUP. ETC. LINES
- LOT LINES
- PARCEL BOUNDARY
- MINING CLAIMS ETC.
- RAILWAY AND RIGHT OF WAY
- UTILITY LINES
- NON-PERENNIAL STREAM
- FLOODING OR FLOODING RIGHTS
- SUBDIVISION OR COMPOSITE PLAN
- RESERVATIONS
- ORIGINAL SHORELINE
- MARSH OR MUSKEG
- MINES
- TRAVERSE MONUMENT

DISPOSITION OF CROWN LANDS

TYPE OF DOCUMENT	SYMBOL
PATENT, SURFACE & MINING RIGHTS	⊙
" SURFACE RIGHTS ONLY	⊖
" MINING RIGHTS ONLY	⊙
LEASE, SURFACE & MINING RIGHTS	⊙
" SURFACE RIGHTS ONLY	⊖
" MINING RIGHTS ONLY	⊙
LICENCE OF OCCUPATION	⊙
ORDER-IN-COUNCIL	OC
RESERVATION	⊙
CANCELLED	⊙
SAND & GRAVEL	⊙

NOTE: MINING RIGHTS IN PARCELS PATENTED PRIOR TO MAY 6, 1913 VESTED IN ORIGINAL PATENTEE BY THE PUBLIC LANDS ACT, R.S.O. 1970, CHAP. 380, SEC. 63, SUBSEC. 1.

SCALE: 1 INCH = 40 CHAINS



TOWNSHIP

WEAVER

M.N.R. ADMINISTRATIVE DISTRICT

ATIKOKAN

MINING DIVISION

THUNDER BAY

LAND TITLES / REGISTRY DIVISION

RAINY RIVER



Ministry of Land Management
Natural Resources Branch
Ontario

Date DECEMBER, 1981

Number **G-576**

August 15, 1985

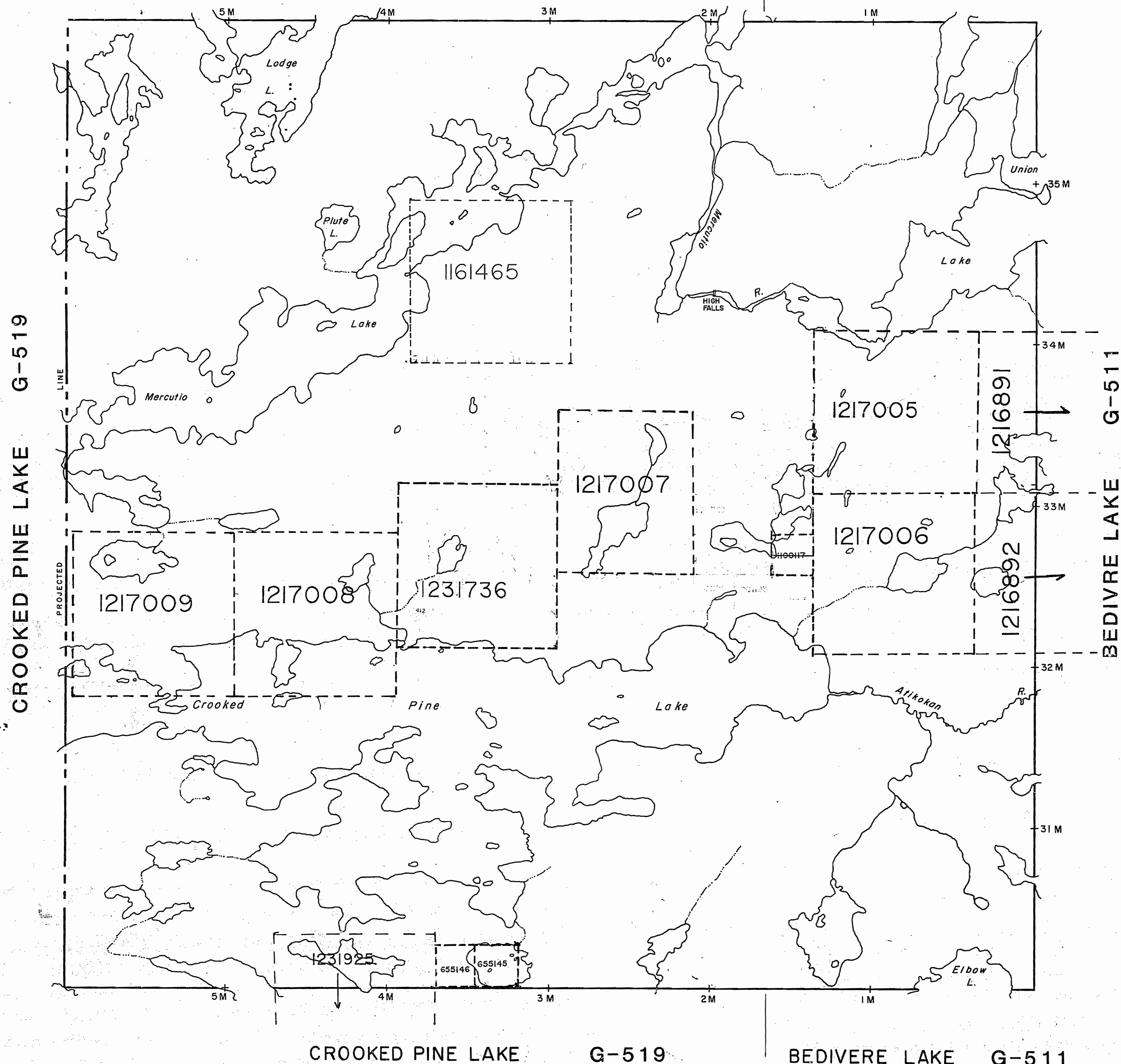
CROOKED PINE LAKE G-519

BEDIVERE LAKE G-511

NOTICE:
The information that appears on this map has been compiled from various sources and accuracy is not guaranteed. Those wishing to stake MINING CLAIMS should consult with the MINING RECORDER, Ministry of Northern Development and Mines, for additional information on the status of the lands shown hereon.

CROOKED PINE LAKE G-519

BEDIVERE LAKE G-511



CROOKED PINE LAKE G-519

BEDIVERE LAKE G-511

LEGEND

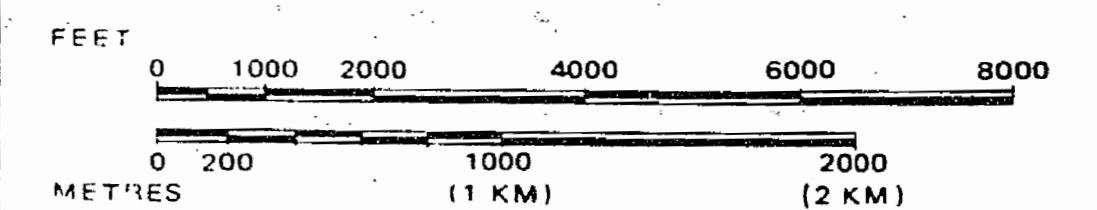
- HIGHWAY AND ROUTE No.
- OTHER ROADS
- TRAILS
- SURVEYED LINES:
 - TOWNSHIPS, BASE LINES, ETC.
 - LOTS, MINING CLAIMS, PARCELS, ETC.
- UNSURVEYED LINES:
 - LOT LINES
 - PARCEL BOUNDARY
 - MINING CLAIMS ETC.
- RAILWAY AND RIGHT OF WAY
- UTILITY LINES
- NON-PERENNIAL STREAM
- FLOODING OR FLOODING RIGHTS
- SUBDIVISION OR COMPOSITE PLAN
- RESERVATIONS
- ORIGINAL SHORELINE
- MARSH OR MUSKEG
- MINES
- TRAVERSE MONUMENT

DISPOSITION OF CROWN LANDS

TYPE OF DOCUMENT	SYMBOL
PATENT, SURFACE & MINING RIGHTS	
" SURFACE RIGHTS ONLY	
" MINING RIGHTS ONLY	
LEASE, SURFACE & MINING RIGHTS	
" SURFACE RIGHTS ONLY	
" MINING RIGHTS ONLY	
LICENCE OF OCCUPATION	
ORDER-IN-COUNCIL	
RESERVATION	
CANCELLED	
SAND & GRAVEL	
LAND USE PERMITS FOR COMMERCIAL TOURISM, OUTPOST CAMPS	

NOTE: MINING RIGHTS IN PARCELS PATENTED PRIOR TO MAY 6, 1913, VESTED IN ORIGINAL PATENTEE BY THE PUBLIC LANDS ACT, R.S.O. 1970, CHAP. 380, SEC. 63, SUBSEC. 1.

SCALE: 1 INCH = 40 CHAINS



TOWNSHIP

WEAVER

M.N.R. ADMINISTRATIVE DISTRICT

ATIKOKAN

MINING DIVISION

THUNDER BAY

LAND TITLES / REGISTRY DIVISION

RAINY RIVER



Ontario

Ministry of Land
Natural Resources Management
Resources Branch

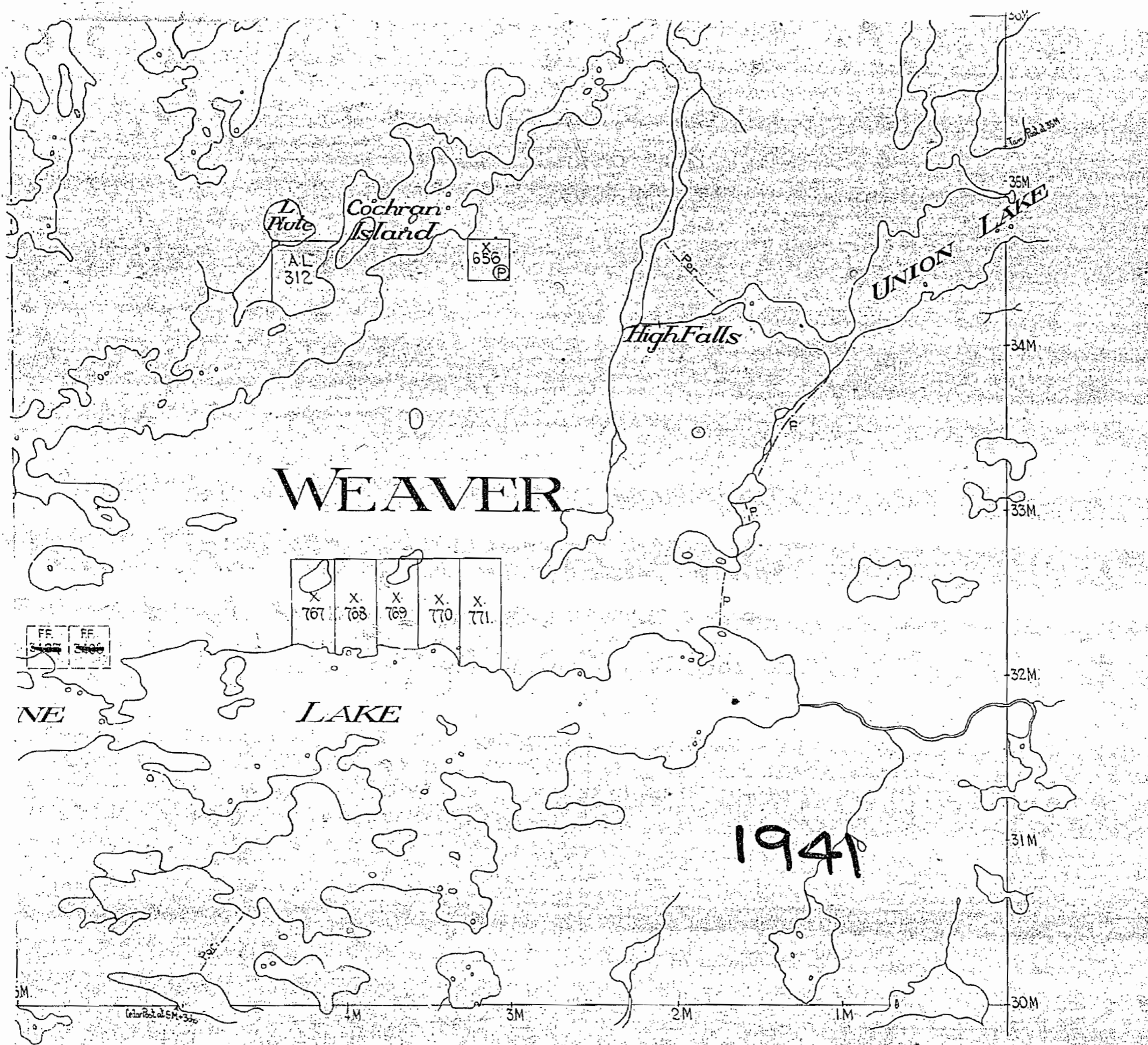
Date DECEMBER, 1981

Number

In Service Oct. 24/96 (LA)

G-576

2066



2066

THE TOWNSHIP
OF

WEAVER

DISTRICT OF
RAINY RIVER

FORT FRANCES
MINING DIVISION

SCALE: 1-INCH=40 CHAINS

LEGEND

PATENTED LAND	Ⓢ
CROWN LAND SALE	C.S.
LEASES	⓪
LOCATED LAND	Loc.
LICENSE OF OCCUPATION	L.O.
MINING RIGHTS ONLY	M.R.O.
SURFACE RIGHTS ONLY	S.R.O.
ROADS	—
IMPROVED ROADS	—
KING'S HIGHWAYS	—
RAILWAYS	—
POWER LINES	—
MARSH OR MUSKEG	—
MINES	ⓧ
CANCELLED	Ⓢ

NOTES

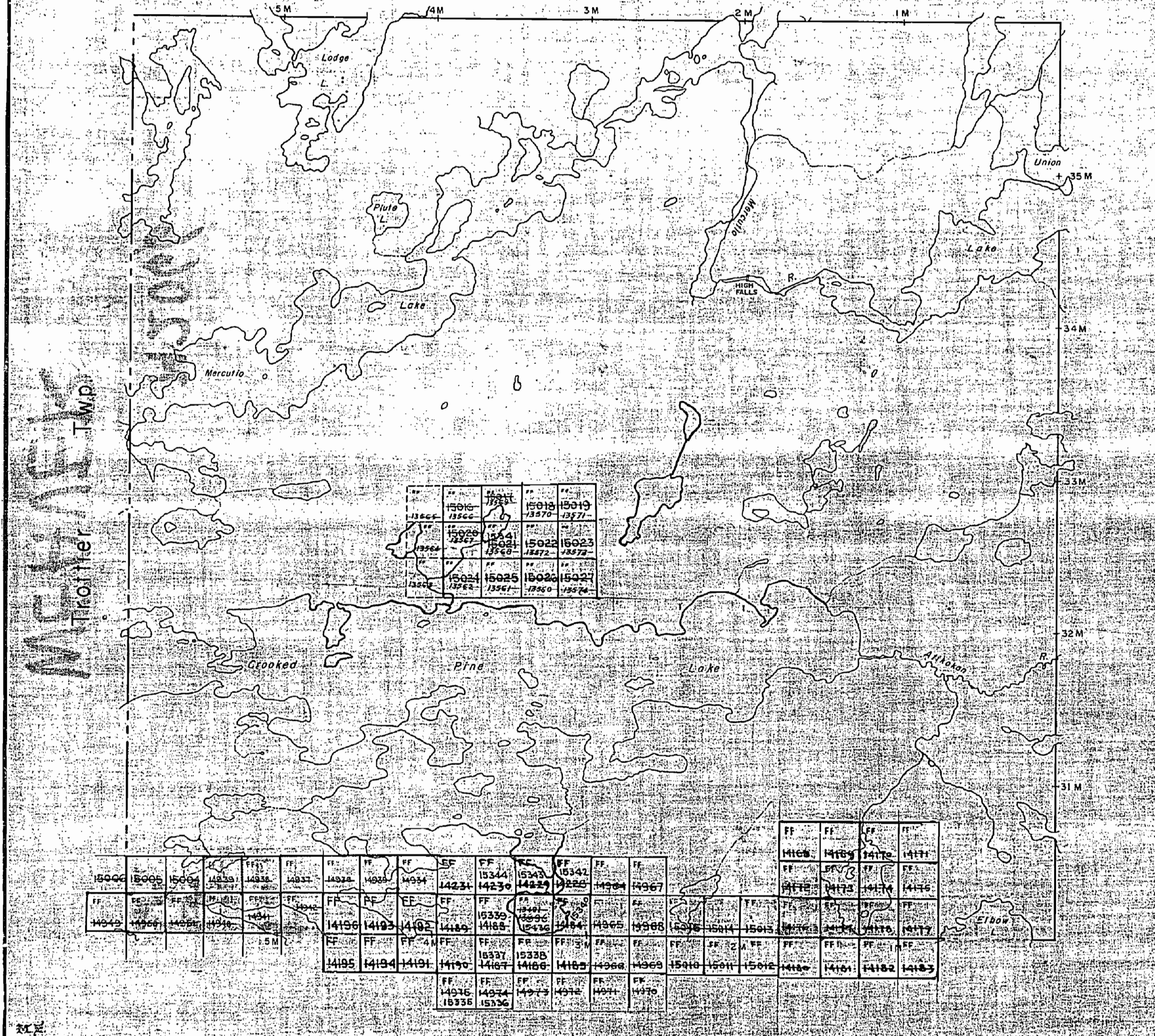
400' Reserve around all Lakes & Rivers to Dept. of Lands & Forests.

1962

PLAN NO.-M.2066

DEPARTMENT OF MINES

— ONTARIO —



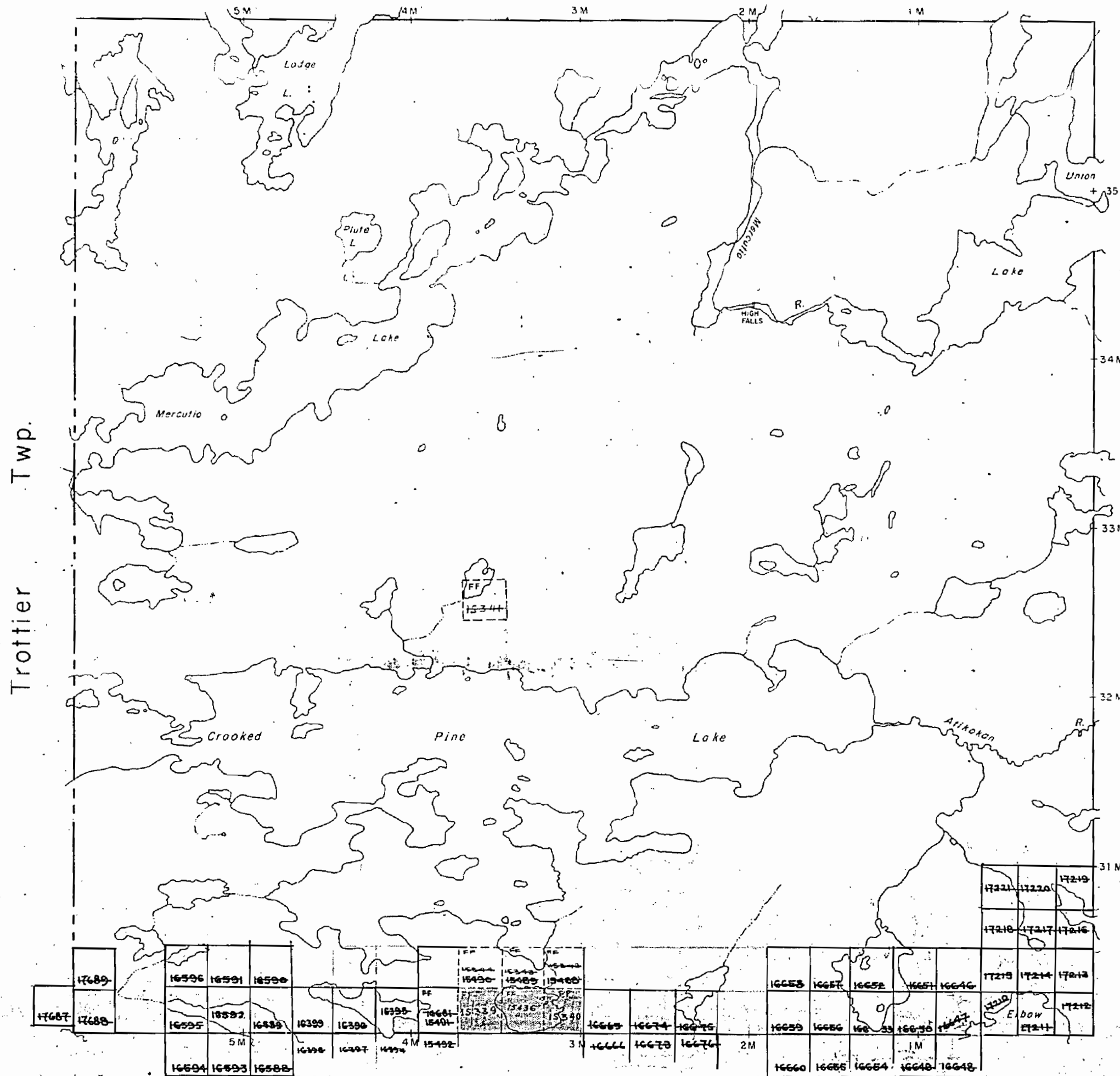
2066

THE TOWNSHIP OF
OF
WEAVER

DISTRICT OF
RAINY RIVER

FORT FRANCES
MINING DIVISION

SCALE: 1-INCH=40 CHAINS



LEGEND

- | | |
|-----------------------|--------|
| PATENTED LAND | Ⓟ |
| CROWN LAND SALE | C.S. |
| LEASES | Ⓛ |
| LOCATED LAND | Loc. |
| LICENSE OF OCCUPATION | L.O. |
| MINING RIGHTS ONLY | M.R.O. |
| SURFACE RIGHTS ONLY | S.R.O. |
| ROADS | — |
| IMPROVED ROADS | — |
| KING'S HIGHWAYS | — |
| RAILWAYS | — |
| POWER LINES | — |
| MARSH OR MUSKEG | — |
| MINES | Ⓜ |
| CANCELLED | C. |

NOTES

400' Reserve around all Lakes & Rivers to Dept. of Lands & Forests:

1965

PLAN NO.- M.2066

DEPARTMENT OF MINES

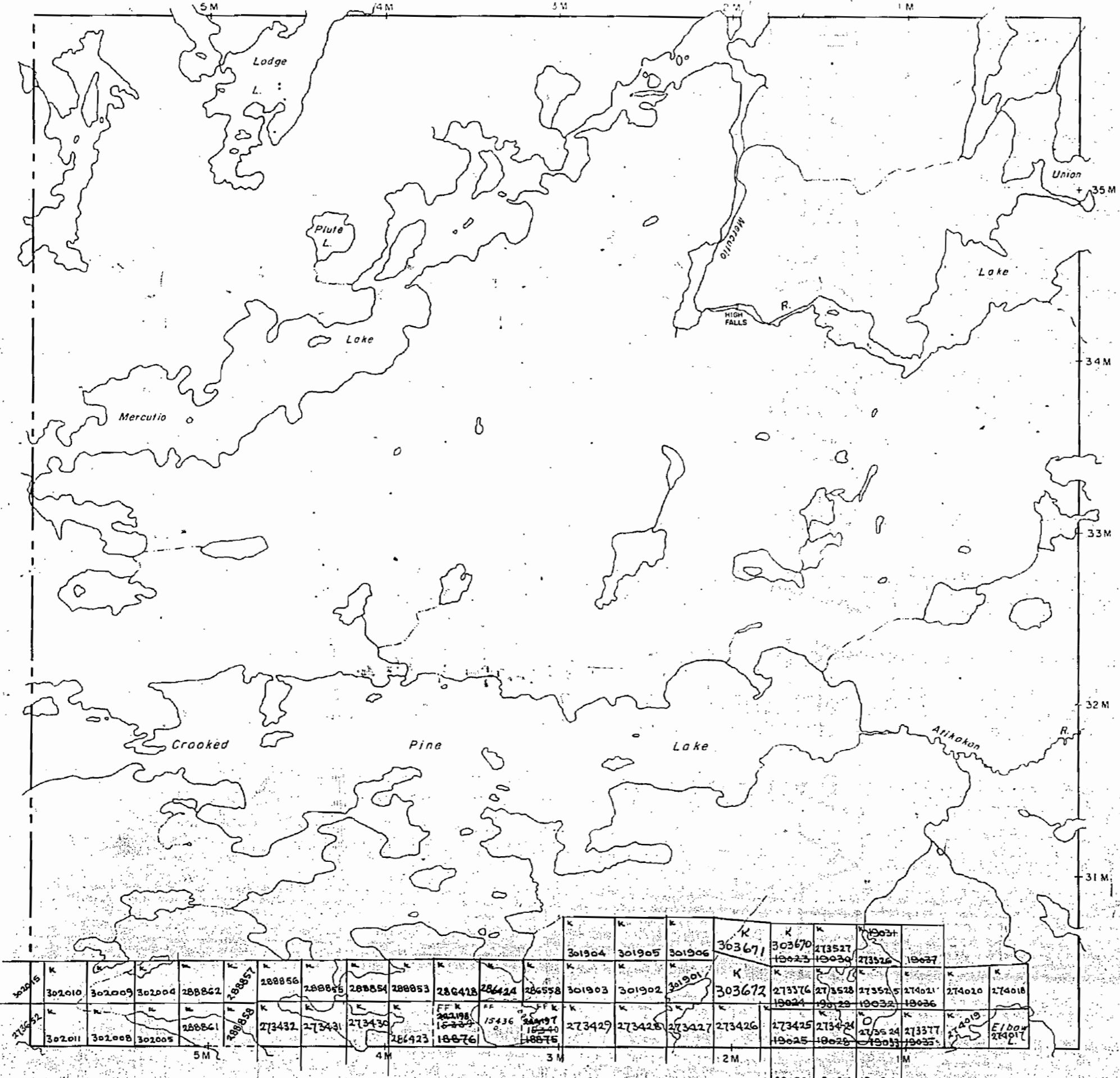
— ONTARIO —

2066

2066
WEAVER

Trotter
Twp.

WEAVER 2066



THE TOWNSHIP
OF
WEAVER

DISTRICT OF
RAINY RIVER

FORT FRANCES
MINING DIVISION

SCALE: 1-INCH=40 CHAINS

LEGEND

- PATENTED LAND ⊙
- CROWN LAND SALE C.S.
- LEASES ⊖
- LOCATED LAND Loc.
- LICENSE OF OCCUPATION L.O.
- MINING RIGHTS ONLY M.R.O.
- SURFACE RIGHTS ONLY S.R.O.
- ROADS —
- IMPROVED ROADS —
- KING'S HIGHWAYS —
- RAILWAYS —
- POWER LINES —
- MARSH OR MUSKEG —
- MINES X
- CANCELLED C.

NOTES

400' Reserve around all Lakes & Rivers to Dept. of Lands & Forests.

Jan 6/69
Sept 9/69
April 27/71
July 29/71

1968

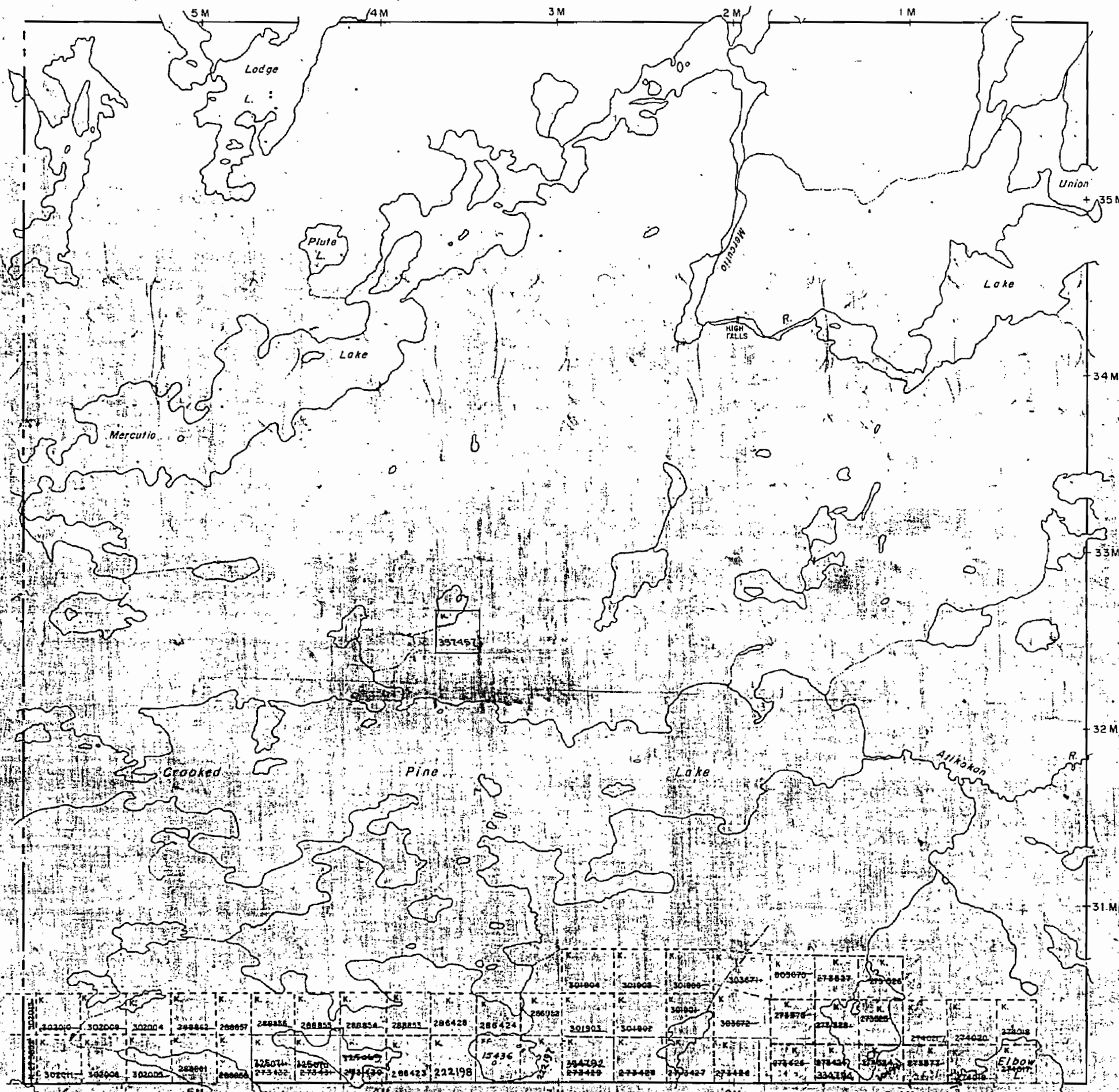
PLAN NO. M.2066

DEPARTMENT OF MINES
— ONTARIO —

Weaver Twp M-2066

2066

Twp. Troffier



THE TOWNSHIP OF








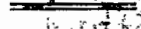

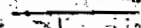
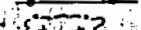




WEAVER

DISTRICT OF RAINY RIVER

KENORA MINING DIVISION

SCALE: 1-INCH=40 CHAINS

LEGEND

- PATENTED LAND 
- CROWN LAND SALE 
- LEASES 
- LOCATED LAND 
- LICENSE OF OCCUPATION 
- MINING RIGHTS ONLY 
- SURFACE RIGHTS ONLY 
- ROADS 
- IMPROVED ROADS 
- KING'S HIGHWAYS 
- RAILWAYS 
- POWER LINES 
- MARSH OR MUSKEG 
- MINES 
- CANCELLED 

NOTES

400' Reserve around all Lakes & Rivers to Dept. of Lands & Forests.

KENORA
 FILED:
 REC'D. DEC - 7 1971
 RECEIPT No.
 MINING DIVISION

Nov 7/72
Apr 8/72
June 14/72
Sept 11/72
Sept 15/72

1971

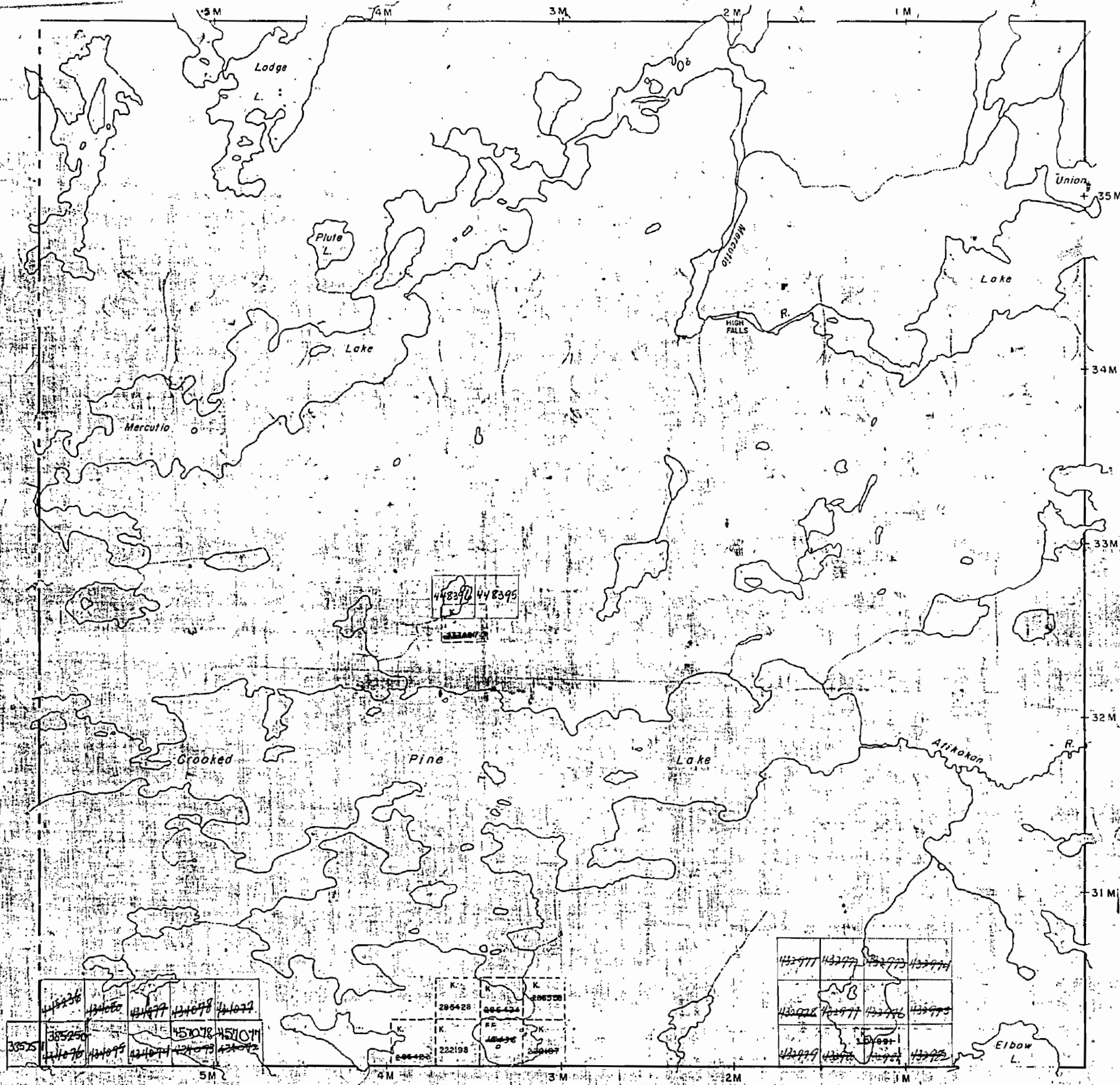
PLAN NO. M. 2066

ONTARIO DEPARTMENT OF MINES AND NORTHERN AFFAIRS

Weaver Twp

2066

Troffier Twp.









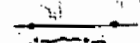

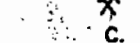
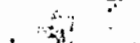





DISTRICT OF
RAINY RIVER

KENORA
MINING DIVISION

SCALE: 1-INCH=40 CHAINS

LEGEND

- PATENTED LAND 
- CROWN LAND SALE 
- LEASES 
- LOCATED LAND 
- LICENSE OF OCCUPATION 
- MINING RIGHTS ONLY 
- SURFACE RIGHTS ONLY 
- ROADS 
- IMPROVED ROADS 
- KING'S HIGHWAYS 
- RAILWAYS 
- POWER LINES 
- MARSH OR MUSKEG 
- MINES 
- CANCELLED 

NOTES

400' Reserve around all Lakes & Rivers to Dept. of Lands & Forests

KENORA
MINING DIV.
RECEIVED
MAY 14 1973
AM 7 8 9 10 11 12 1 2 3 4 5 6 PM

Nov. 21/73

1973

AT.

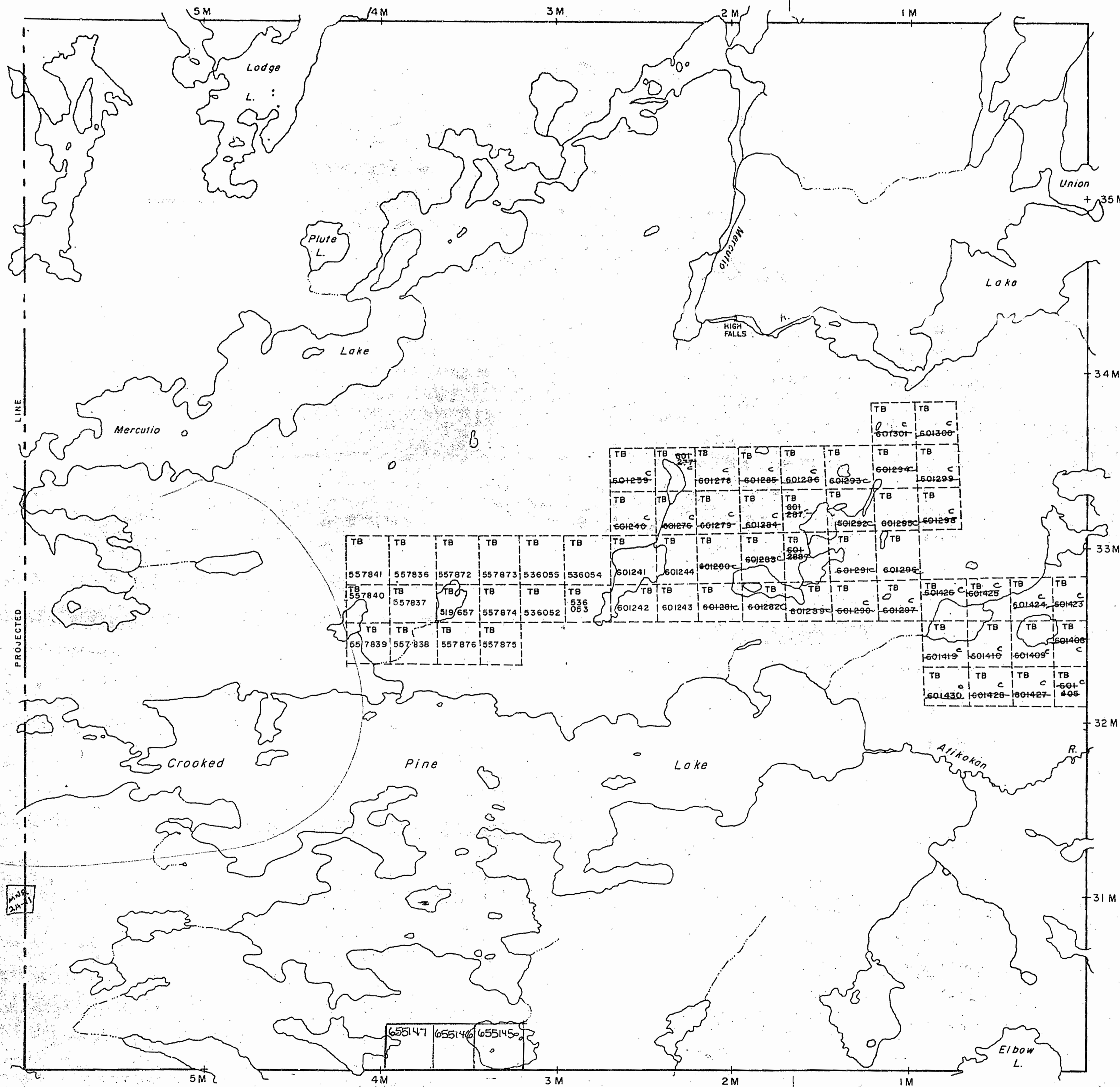
PLAN NO. - M.2066

ONTARIO
MINISTRY OF NATURAL RESOURCES
SURVEYS AND MAPPING BRANCH

Weaver 2066

CROOKED PINE LAKE G-519

BEDIVRE LAKE G-511



LEGEND

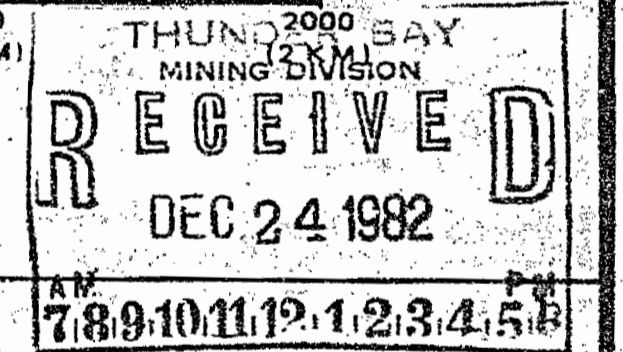
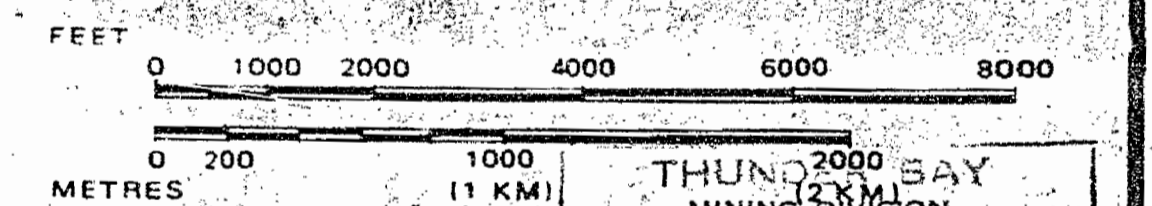
- HIGHWAY AND ROUTE No.
- OTHER ROADS
- TRAILS
- SURVEYED LINES:
 - TOWNSHIPS, BASE LINES, ETC.
 - LOTS, MINING CLAIMS, PARCELS, ETC.
- UNSURVEYED LINES:
 - LOT LINES
 - PARCEL BOUNDARY
 - MINING CLAIMS ETC
- RAILWAY AND RIGHT OF WAY
- UTILITY LINES
- NON-PERENNIAL STREAM
- FLOODING OR FLOODING RIGHTS
- SUBDIVISION OR COMPOSITE-PLAN
- RESERVATIONS
- ORIGINAL SHORELINE
- MARSH OR MUSKEG
- MINES
- TRAVERSE MONUMENT

DISPOSITION OF CROWN LANDS

TYPE OF DOCUMENT	SYMBOL
PATENT, SURFACE & MINING RIGHTS	
" SURFACE RIGHTS ONLY	
" MINING RIGHTS ONLY	
LEASE, SURFACE & MINING RIGHTS	
" SURFACE RIGHTS ONLY	
" MINING RIGHTS ONLY	
LICENCE OF OCCUPATION	
ORDER-IN-COUNCIL	
RESERVATION	
CANCELLED	
SAND & GRAVEL	

NOTE: MINING RIGHTS IN PARCELS PATENTED PRIOR TO MAY 6, 1913, VESTED IN ORIGINAL PATENTEE BY THE PUBLIC LANDS ACT, R.S.O. 1970, CHAP. 380, SEC. 63, SUBSEC. 1.

SCALE: 1 INCH = 40 CHAINS



TOWNSHIP

WEAVER

M.N.R. ADMINISTRATIVE DISTRICT

ATIKOKAN

MINING DIVISION

THUNDER BAY

LAND TITLES / REGISTRY DIVISION

RAINY RIVER



Ministry of Land Management
Natural Resources Branch

Ontario

Date MAY 10 1982

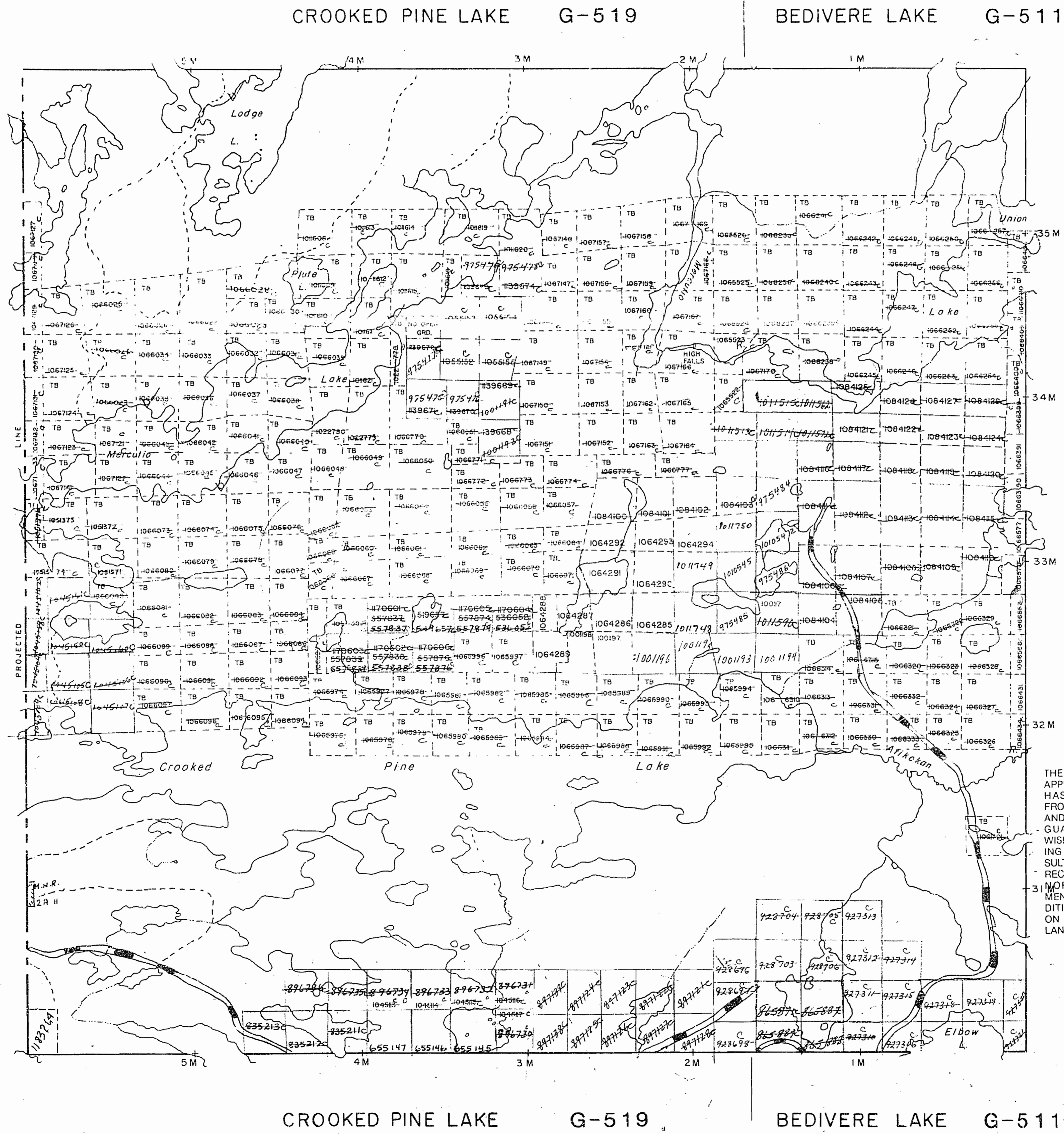
Number DECEMBER, 1981

G-576

CROOKED PINE LAKE G-519

BEDIVRE LAKE G-511

CROOKED PINE LAKE G-519



CROOKED PINE LAKE G-519 BEDIVERE LAKE G-511

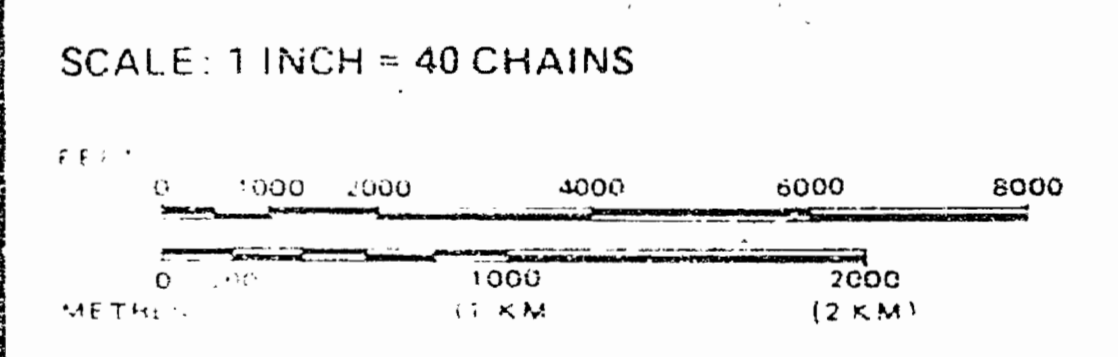
LEGEND

- HIGHWAY AND ROUTE No
- OTHER ROADS
- TRAILS
- SURVEYED LINES
 - TOWNSHIPS, BASE LINES, ETC
 - LOTS, MIN. PARCELS, MS. PARCELS ETC
- UNSURVEYED LINES
 - LOT LINES
 - PARCEL BOUNDARY
 - MINING CLAIMS ETC
- RAILWAY AND RIGHT OF WAY
- UTILITY LINES
- NON-PERENNIAL STREAM
- FLOODING OR FLOODING RIGHTS
- SUBDIVISION OR COMPOSITE PLAN
- RESERVATIONS
- ORIGINAL SHORELINE
- MARSH OR MUSKEG
- MINES
- TRAVEL MONUMENT

DISPOSITION OF CROWN LANDS

TYPE OF DOCUMENT	SYMBOL
PATENT, SURFACE & MINING RIGHTS	⊙
" SURFACE RIGHTS ONLY	○
" MINING RIGHTS ONLY	⊙
LEASE, SURFACE & MINING RIGHTS	⊙
" SURFACE RIGHTS ONLY	⊙
" MINING RIGHTS ONLY	⊙
LICENCE OF OCCUPATION	⊙
ORDER-IN-COUNCIL	OC
RESERVATION	⊙
CANCELLED	⊙
SAND & GRAVEL	⊙
LAND USE PERMITS FOR COMMERCIAL TOURISM, OUTPOST CAMPS	⊙

NOTE: MINING RIGHTS IN PARCELS PATENTED PRIOR TO MAY 6, 1912, VESTED IN ORIGINAL PATENTEE BY THE PUBLIC LANDS ACT, R.S.O. 1970, CHAP. 380, SEC. 63, SUBSEC. 1.



THE INFORMATION THAT APPEARS ON THIS MAP HAS BEEN COMPILED FROM VARIOUS SOURCES, AND ACCURACY IS NOT GUARANTEED. THOSE WISHING TO STAKE MINING CLAIMS SHOULD CONSULT WITH THE MINING RECORDER, MINISTRY OF NORTHERN DEVELOPMENT AND MINES, FOR ADDITIONAL INFORMATION ON THE STATUS OF THE LANDS SHOWN HEREON.

93 SEP 2 1985

RECEIVED
THUNDER BAY
MINING DIVISION

WEAVER

OF N.R. ADMINISTRATIVE DISTRICT

ATIKOKAN

MINING DIVISION

THUNDER BAY

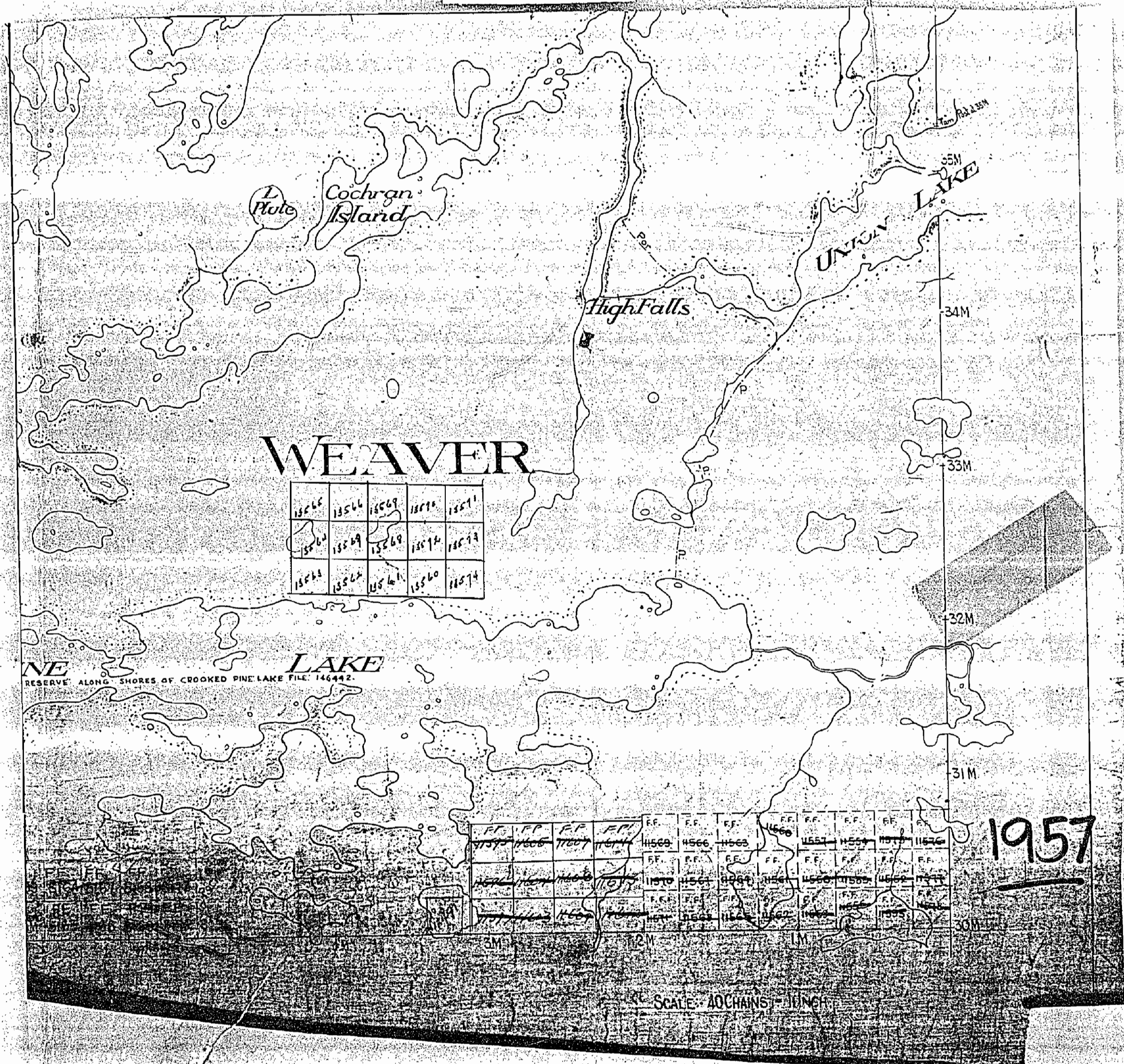
LAND TITLES / REGISTRY DIVISION

RAINY RIVER

Ministry of Natural Resources
Land Management Branch

Date: DECEMBER, 1981
Number: **G-576**
August 15, 1985

2066



M-2066

LEGEND

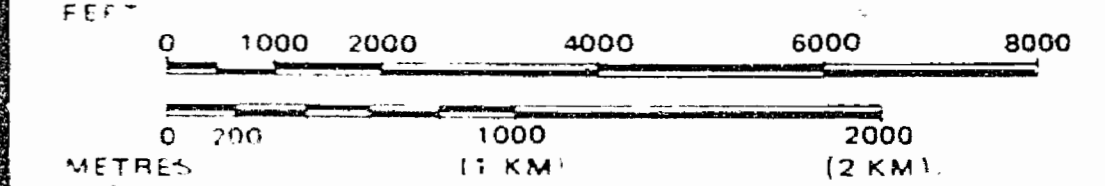
- HIGHWAY AND ROUTE
- OTHER ROADS
- TRAILS
- SURVEYED LINES
TOWNSHIPS, BASE LINES, ETC
- LOTS, MINING CLAIMS PARCELS, ETC
- UNSURVEYED LINES
LOT LINES
- PARCEL BOUNDARY
- MINING CLAIMS ETC
- RAILWAY AND RIGHT OF WAY
- UTILITY LINES
- NON-PERENNIAL STREAM
- FLOODING OR FLOODING RIGHTS
- SUBDIVISION OR COMPOSITE PLAN
- RESERVATIONS
- ORIGINAL SHORELINE
- MARSH OR MUSKEG
- MINES
- TRAVERSE MONUMENT

DISPOSITION OF CROWN LANDS

TYPE OF DOCUMENT	SYMBOL
PATENT, SURFACE & MINING RIGHTS	
" SURFACE RIGHTS ONLY	
" MINING RIGHTS ONLY	
LEASE, SURFACE & MINING RIGHTS	
" SURFACE RIGHTS ONLY	
" MINING RIGHTS ONLY	
LICENCE OF OCCUPATION	
ORDER-IN-COUNCIL	OC
RESERVATION	
CANCELLED	
SAND & GRAVEL	

NOTE: MINING RIGHTS IN PARCELS PATENTED PRIOR TO MAY 6, 1913, VESTED IN ORIGINAL PATENTEE BY THE PUBLIC LANDS ACT, R.S.O. 1970, CHAP. 380, SEC. 63, SUBSEC 1.

SCALE: 1 INCH = 40 CHAINS



TOWNSHIP

WEAVER

M.N.R. ADMINISTRATIVE DISTRICT

ATIKOKAN

MINING DIVISION

THUNDER BAY

LAND TITLES / REGISTRY DIVISION

RAINY RIVER



Ministry of Land
Natural Resources Management
Branch

Date DECEMBER, 1981

Number

August 15, 1985

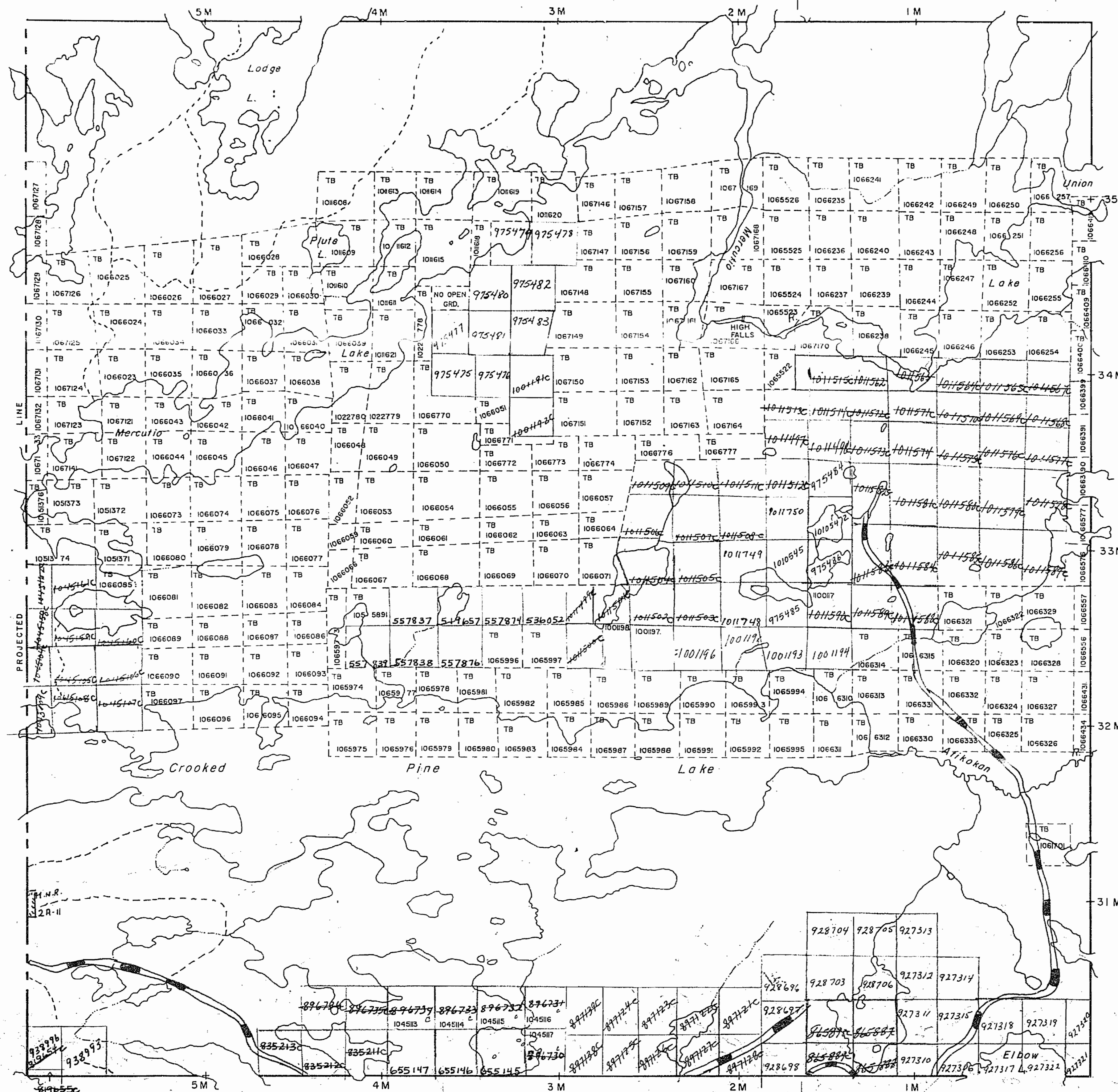
G-576

CROOKED PINE LAKE G-519

BEDIVERE LAKE G-511

CROOKED PINE LAKE G-519

BEDIVERE LAKE G-511



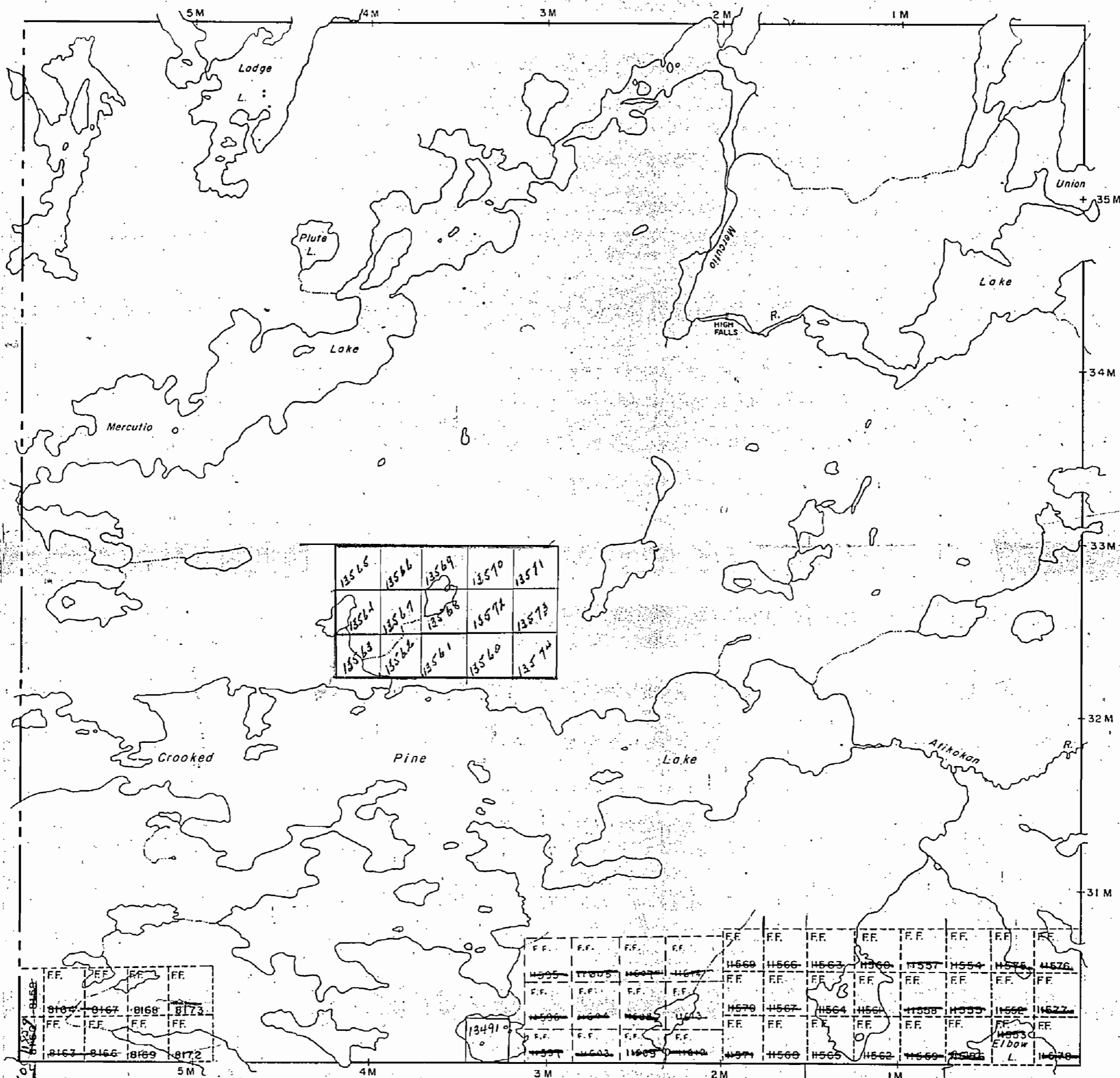
CROOKED PINE LAKE G-519

BEDIVERE LAKE G-511

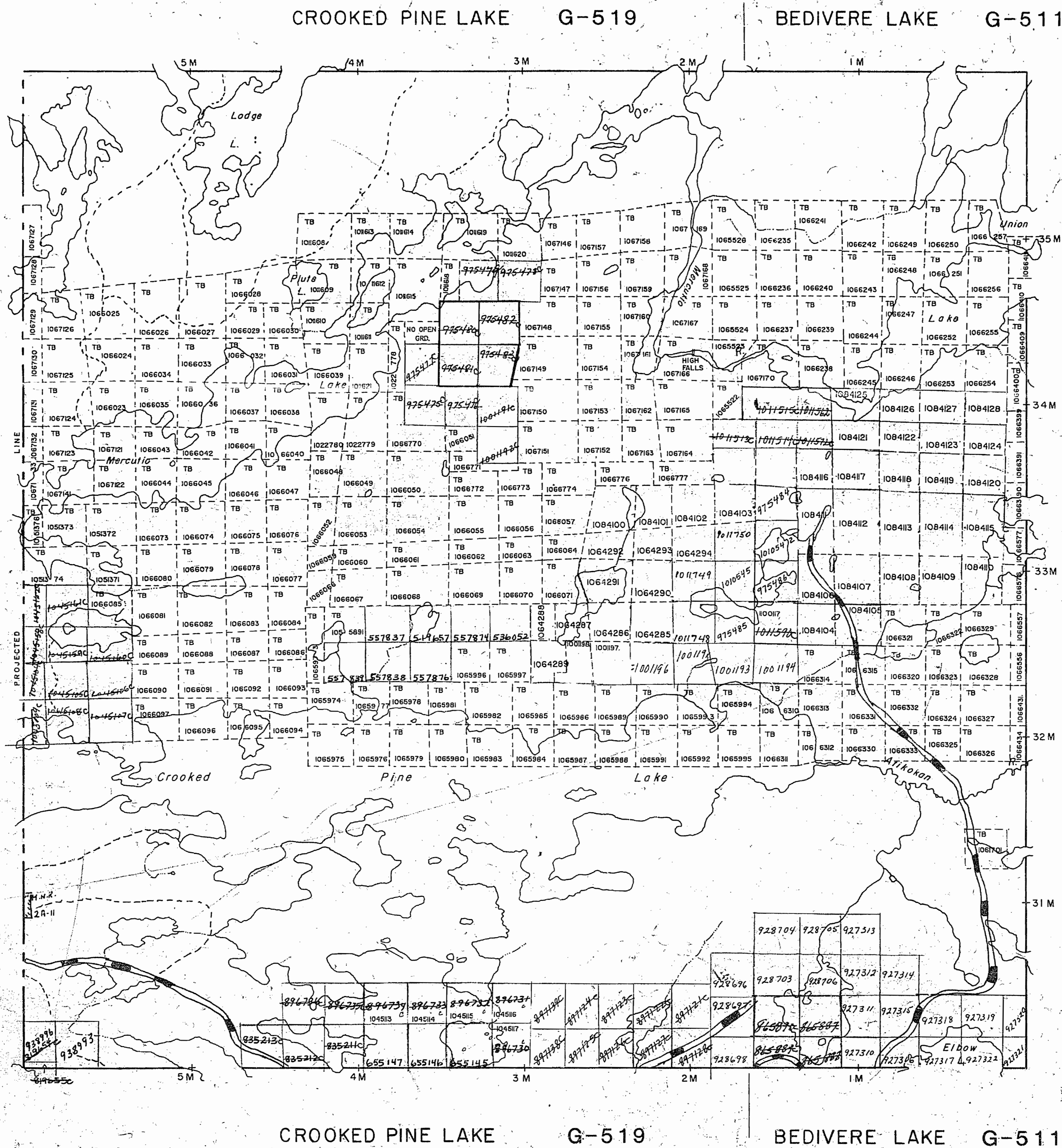
RECEIVED
THUNDER BAY
MINING DIVISION
'89 MAY 25 AM 10 41

2066

Trottier Twp.



CROOKED PINE LAKE G-519



CROOKED PINE LAKE G-519 BEDIVERE LAKE G-511

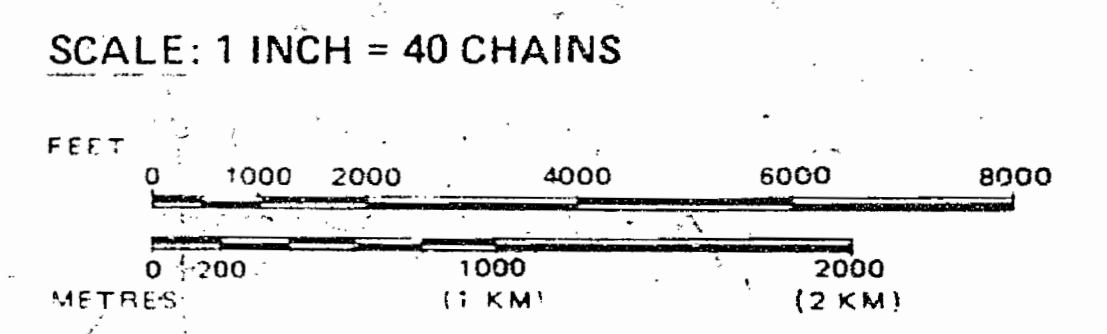
LEGEND

- HIGHWAY AND ROUTE No.
- OTHER ROADS
- TRAILS
- SURVEYED LINES
 - TOWNSHIPS, BASE LINES, ETC.
 - LOTS, MINING CLAIMS, PARCELS, ETC.
- UNSURVEYED LINES
 - LOT LINES
 - PARCEL BOUNDARY
 - MINING CLAIMS ETC
- RAILWAY AND RIGHT OF WAY
- UTILITY LINES
- NON-PERENNIAL STREAM
- FLOODING OR FLOODING RIGHTS
- SUBDIVISION OR COMPOSITE PLAN
- RESERVATIONS
- ORIGINAL SHORELINE
- MARSH OR MUSKEG
- MINES
- TRAVERSE MONUMENT

DISPOSITION OF CROWN LANDS

TYPE OF DOCUMENT	SYMBOL
PATENT, SURFACE & MINING RIGHTS	
SURFACE RIGHTS ONLY	
MINING RIGHTS ONLY	
LEASE, SURFACE & MINING RIGHTS	
SURFACE RIGHTS ONLY	
MINING RIGHTS ONLY	
LICENCE OF OCCUPATION	
ORDER-IN-COUNCIL	
RESERVATION	
CANCELLED	
SAND & GRAVEL	

NOTE: MINING RIGHTS IN PARCELS PATENTED PRIOR TO MAY 6, 1913, VESTED IN ORIGINAL PATENTEE BY THE PUBLIC LANDS ACT, R.S.O. 1970, CHAP. 380, SEC. 63, SUBSEC. 1.



TOWNSHIP

WEAVER

M.N.R. ADMINISTRATIVE DISTRICT

ATIKOKAN

MINING DIVISION

THUNDER BAY

LAND TITLES / REGISTRY DIVISION

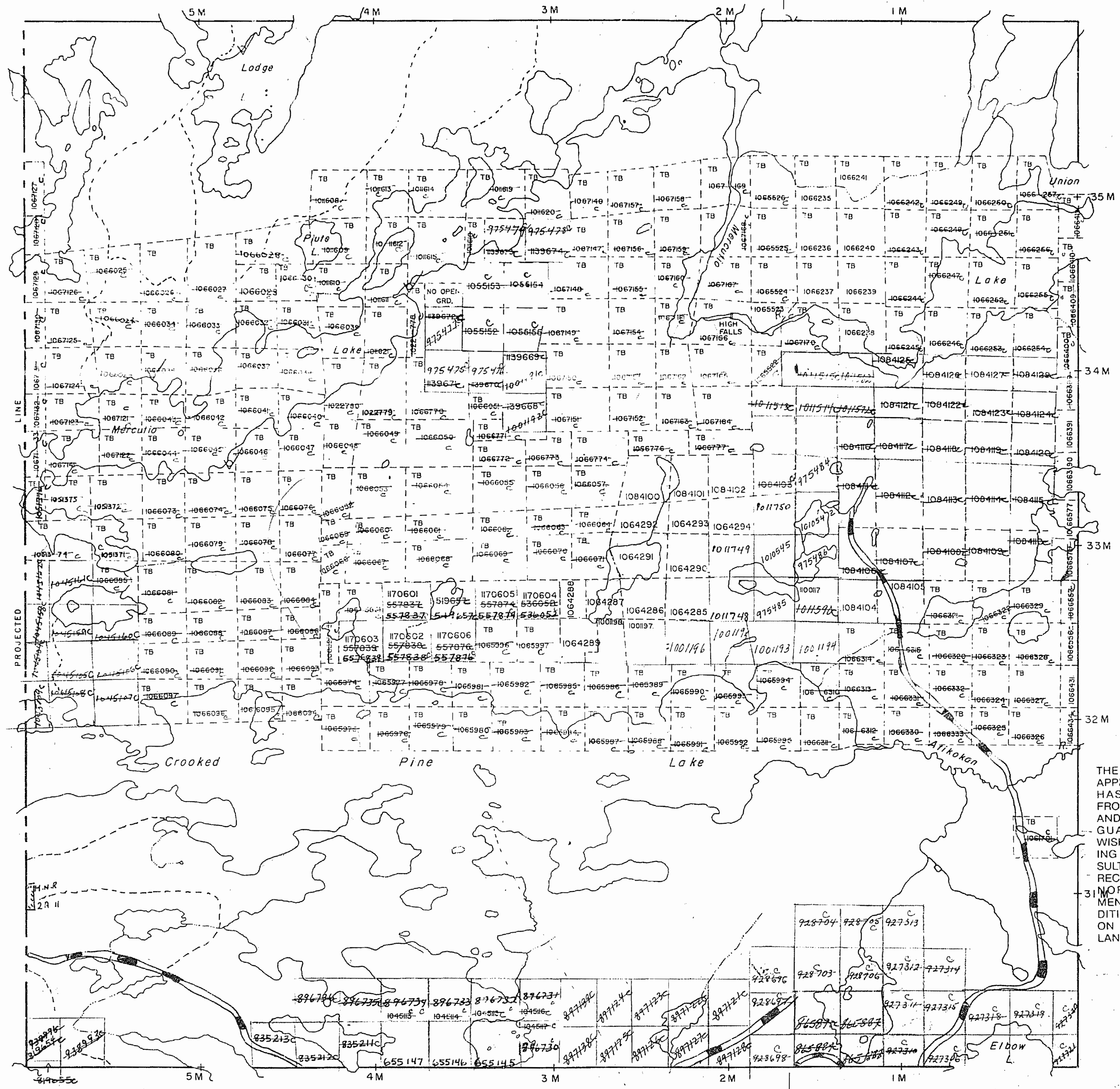
RAINY RIVER

Ministry of Natural Resources Land Management Branch

Date: DECEMBER, 1981 Number: **G-576**

August 15, 1985

CROOKED PINE LAKE G-519



CROOKED PINE LAKE G-519 BEDIVERE LAKE G-511

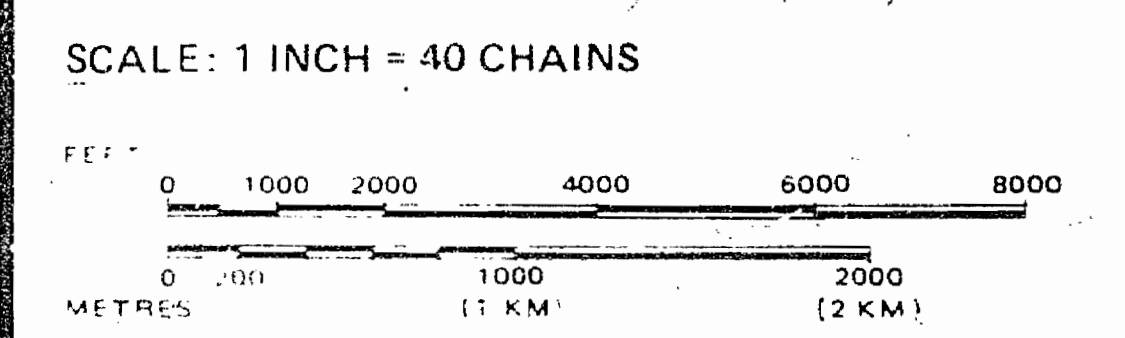
LEGEND

HIGHWAY AND ROUTE No	
OTHER ROADS	
TRAILS	
SURVEYED LINES	
TOWNSHIPS, BASE LINES, ETC	
LOTS, MINING CLAIMS, PARCELS, ETC	
UNSURVEYED LINES	
LOT LINES	
PARCEL BOUNDARY	
MINING CLAIMS ETC	
RAILWAY AND RIGHT OF WAY	
UTILITY LINES	
NON-PERENNIAL STREAM	
FLOODING OR FLOODING RIGHTS	
SUBDIVISION OR COMPOSITE PLAN	
RESERVATIONS	
ORIGINAL SHORELINE	
MARSH OR MUSKEG	
MINES	
TRAVERSE MONUMENT	

DISPOSITION OF CROWN LANDS

TYPE OF DOCUMENT	SYMBOL
PATENT, SURFACE & MINING RIGHTS	
" SURFACE RIGHTS ONLY	
" MINING RIGHTS ONLY	
LEASE, SURFACE & MINING RIGHTS	
" SURFACE RIGHTS ONLY	
" MINING RIGHTS ONLY	
LICENCE OF OCCUPATION	
ORDER-IN-COUNCIL	
RESERVATION	
CANCELLED	
SAND & GRAVEL	
LAND USE PERMITS FOR COMMERCIAL TOURISM, OUTPOST CAMPS	

NOTE: MINING RIGHTS IN PARCELS PATENTED PRIOR TO MAY 6, 1913, VESTED IN ORIGINAL PATENTEE BY THE PUBLIC LANDS ACT, R.S.O. 1970, CHAP. 380, SEC. 63, SUBSEC. 1.



THE INFORMATION THAT APPEARS ON THIS MAP HAS BEEN COMPILED FROM VARIOUS SOURCES, AND ACCURACY IS NOT GUARANTEED. THOSE WISHING TO STAKE MINING CLAIMS SHOULD CONSULT WITH THE MINING RECORDER, MINISTRY OF NORTHERN DEVELOPMENT AND MINES, FOR ADDITIONAL INFORMATION ON THE STATUS OF LANDS SHOWN HEREON.

RECEIVED
THUNDER BAY
MINING DIVISION

92 FEB 11 PM 4 11

WEAVER

N.R. ADMINISTRATIVE DISTRICT

ATIKOKAN

MINING DIVISION

THUNDER BAY

LAND TITLES / REGISTRY DIVISION

RAINY RIVER

Ministry of Natural Resources
Land Management Branch

Date: DECEMBER, 1981
August 15, 1985

Number: **G-576**