

Kezik Lake M.2160

AREA OF

WESLEYAN LAKE

DISTRICT OF KENORA PATRICIA PORTION

RED LAKE-PATRICIA MINING DIVISION

SCALE: 1-INCH = 40 CHAINS

LEGEND

- PATENTED LAND (P)
- CROWN LAND SALE (C.S.)
- LEASES (L)
- LOCATED LAND (Loc.)
- LICENSE OF OCCUPATION (L.O.)
- MINING RIGHTS ONLY (M.R.O.)
- SURFACE RIGHTS ONLY (S.R.O.)
- ROADS (—)
- IMPROVED ROADS (—)
- KING'S HIGHWAYS (—)
- RAILWAYS (—)
- POWER LINES (—)
- MARSH OR MUSKEG (—)
- MINES (X)
- CANCELLED (C)

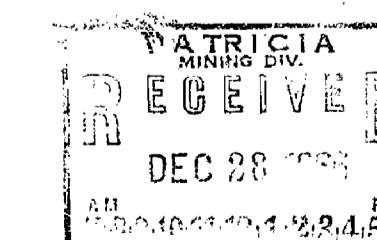
NOTES

400' surface rights reservation around all lakes and rivers.

Ferdinand Lake M.2151

Fry Lake M.2241

Daigas Lake M.2499



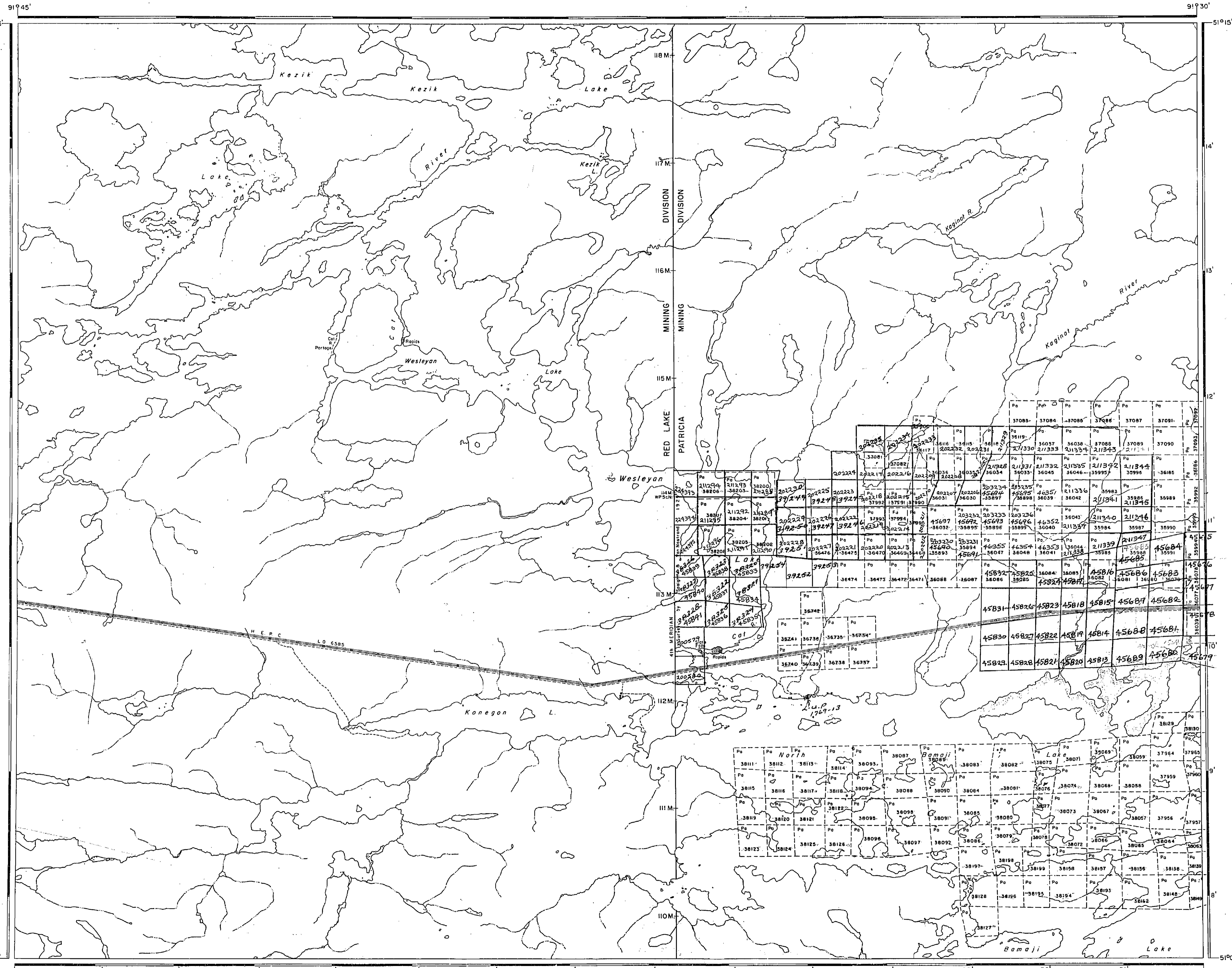
#3 62249

PLAN NO. M.2221

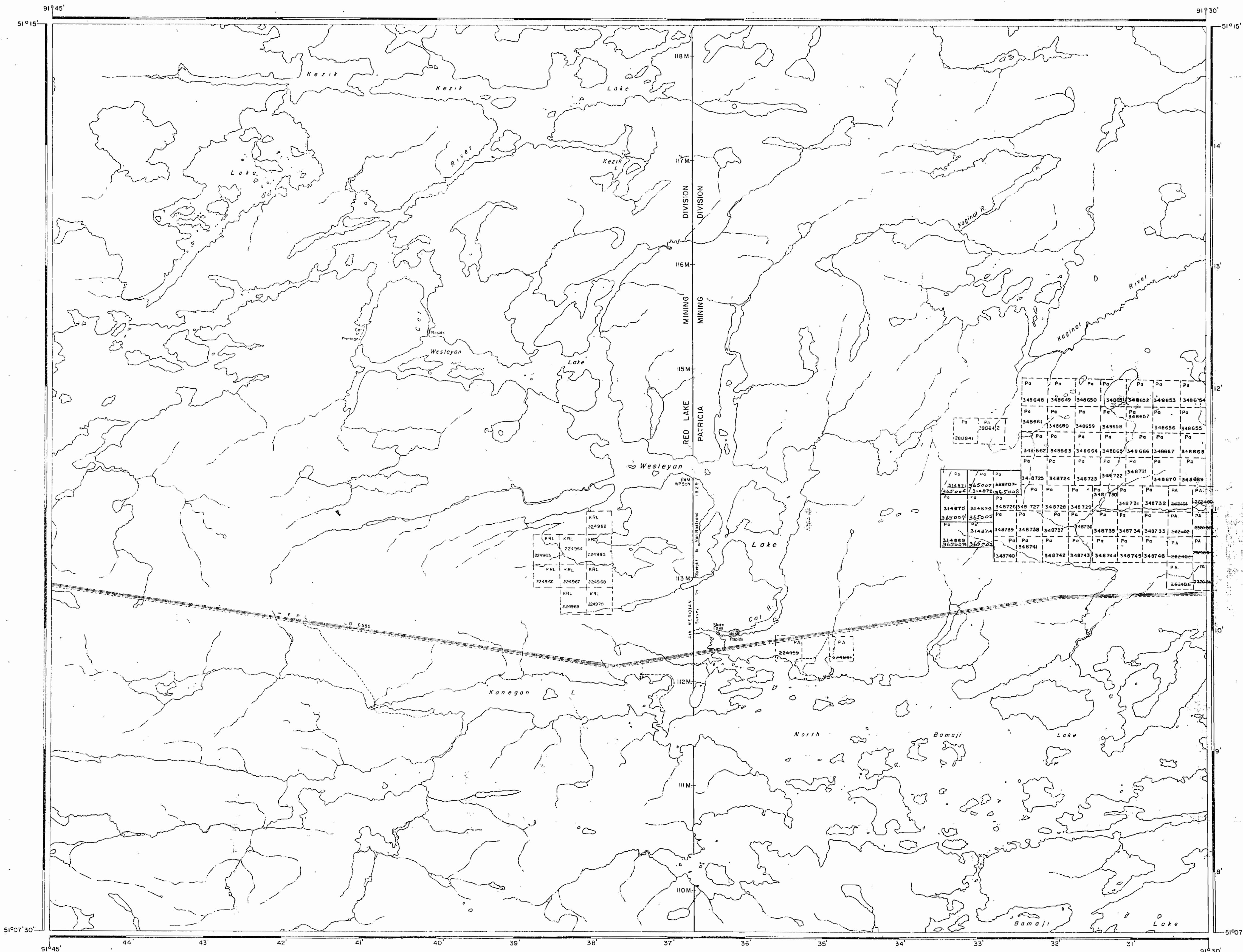
DEPARTMENT OF MINES

— ONTARIO —

512 913



Kezik Lake M.2160



AREA OF  
**WESLEYAN LAKE**  
 DISTRICT OF KENORA  
 PATRICIA PORTION  
 RED LAKE - PATRICIA MINING DIVISION  
 SCALE: 1-INCH = 40 CHAINS

**LEGEND**

PATENTED LAND	⊙
CROWN LAND SALE LEASES	⊙
LOCATED LAND	⊙
LICENSE OF OCCUPATION	⊙
MINING RIGHTS ONLY	⊙
SURFACE RIGHTS ONLY	⊙
ROADS	—
IMPROVED ROADS	—
KING'S HIGHWAYS	—
RAILWAYS	—
POWER LINES	—
MARSH OR MUSKEG	—
MINES	—
CANCELLED	—

**NOTES**

400' surface rights reservation around all lakes and rivers.

#5

PATRICIA MINING DIV.  
**RECEIVED**  
 DEC. 14 1972  
 AM 7:09:10 11:12:12:34:56 PM

G2249  
 NATIONAL TOPOGRAPHIC SERIES 52 O  
 PLAN NO. M.2221

ONTARIO  
 DEPARTMENT OF MINES  
 AND NORTHERN AFFAIRS

Ferdinand Lake M.2151

Fry Lake M.2241

Dalgas Lake M.2499

Kezik Lake M.2160

AREA OF  
**WESLEYAN  
LAKE**

DISTRICT OF  
**KENORA**  
PATRICIA PORTION

**RED LAKE - PATRICIA  
MINING DIVISION**

SCALE: 1-INCH = 40 CHAINS

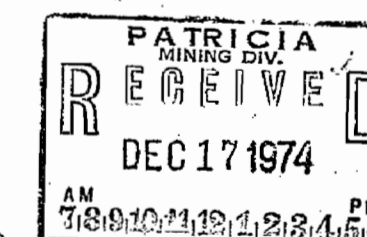
**LEGEND**

- PATENTED LAND ⊙
- CROWN LAND SALE C.S.
- LEASES ⊙
- LOCATED LAND Loc.
- LICENSE OF OCCUPATION L.O.
- MINING RIGHTS ONLY M.R.O.
- SURFACE RIGHTS ONLY S.R.O.
- ROADS —
- IMPROVED ROADS —
- KING'S HIGHWAYS —
- RAILWAYS —
- POWER LINES —
- MARSH OR MUSKEG —
- MINES —
- CANCELLED —


**NOTES**

40' surface rights reservation around all lakes and rivers:

Apr. 15, 1980



#6



6-2249

NATIONAL TOPOGRAPHIC SERIES 52 0

PLAN NO. **M.2221**

ONTARIO  
MINISTRY OF NATURAL RESOURCES  
SURVEYS AND MAPPING BRANCH

512-913

Ferdinand Lake M.2151

Fry Lake M.2241

Dalgas Lake M.2499

Kezik Lake M.2160

AREA OF  
**WESLEYAN LAKE**  
DISTRICT OF KENORA  
PATRICIA PORTION  
**RED LAKE - PATRICIA MINING DIVISION**  
SCALE: 1 INCH = 40 CHAINS

**LEGEND**

- PATENTED LAND
- CROWN LAND SALE
- LEASES
- LOCATED LAND
- LICENSE OF OCCUPATION
- MINING RIGHTS ONLY
- SURFACE RIGHTS ONLY
- ROADS
- IMPROVED ROADS
- KING'S HIGHWAYS
- RAILWAYS
- POWER LINES
- MARSH OR MUSKEG
- MINES
- CANCELLED

**NOTES**

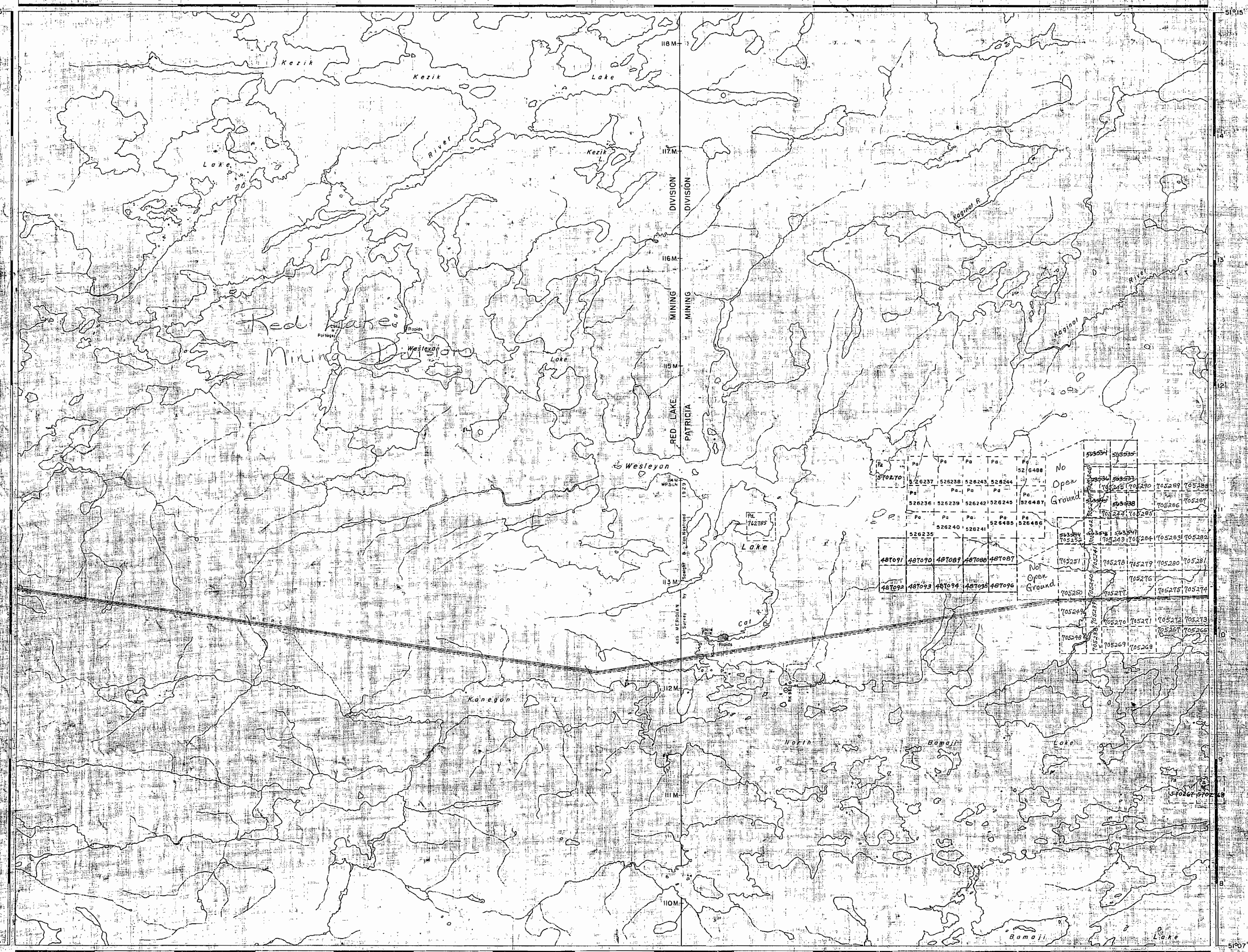
400' surface rights reservation around all lakes and rivers  
Oct. 14, 1960  
Apr. 21, 1961  
Apr. 18, 1962

DATE OF ISSUE  
MAY 22 1960  
SURVEYS AND MAPPING  
BRANCH

#7

6-2249  
NATIONAL TOPOGRAPHIC SERIES 52 0  
PLAN NO. **M.2221**

ONTARIO  
MINISTRY OF NATURAL RESOURCES  
SURVEYS AND MAPPING BRANCH



Ferdinand Lake M.2151

Fry Lake M.2241

Dalgas Lake M.2499

512 913

Kezik Lake G-2088

LEGEND

HIGHWAY AND ROUTE No	
OTHER ROADS	
TRAILS	
SURVEYED LINES:	
TOWNSHIPS, BASE LINES, ETC.	
LOTS, MINING CLAIMS, PARCELS, ETC.	
UNSURVEYED LINES	
LOT LINES	
PARCEL BOUNDARY	
MINING CLAIMS ETC.	
RAILWAY AND RIGHT OF WAY	
UTILITY LINES	
NON PERENNIAL STREAM	
FLOODING OR FLOODING RIGHTS	
SUBDIVISION OR COMPOSITE PLAN	
RESERVATIONS	
ORIGINAL SHORELINE	
MARSH OR MUSKEG	
MINES	
TRAVERSE MONUMENT	

DISPOSITION OF CROWN LANDS

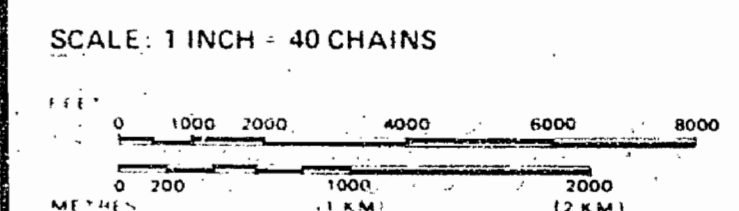
TYPE OF DOCUMENT	SYMBOL
PATENT, SURFACE & MINING RIGHTS	
" SURFACE RIGHTS ONLY	
" MINING RIGHTS ONLY	
LEASE, SURFACE & MINING RIGHTS	
" SURFACE RIGHTS ONLY	
" MINING RIGHTS ONLY	
LICENCE OF OCCUPATION	
ORDER-IN-COUNCIL	
RESERVATION	
CANCELLED	
SAND & GRAVEL	

NOTE: MINING RIGHTS IN PARCELS PATENTED PRIOR TO MAY 6, 1913, VESTED IN ORIGINAL PATENTEE BY THE PUBLIC LANDS ACT, R.S.O. 1970, CHAP. 390, SEC. 63, SUBSEC. 1.

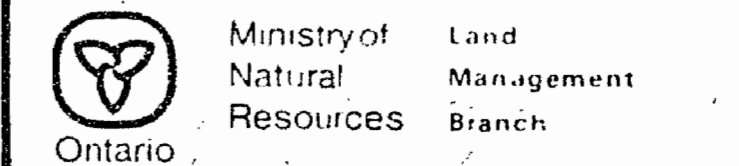
REFERENCES

AREAS WITHDRAWN FROM DISPOSITION

Description	Order No.	Date	Disposition	File
M.R.O. - MINING RIGHTS ONLY				
S.R.O. - SURFACE RIGHTS ONLY				
M.S. - MINING AND SURFACE RIGHTS				
			<b>RI M+S WITHDRAWAL</b>	<b>SECT 31 (b)</b>
		Apr 1/85		
		Apr 12, 1985		
		July 3/85		
		Apr 4/86		
		Apr 23, 1986		
		April 25, 1986		
		May 01/86		
		July 25/86		
		OCT 21/86		
		Mar 23/87		
		Mar 25/87		
		Mar 2/88		
		MAR 2/88		



AREA **WESLEYAN LAKE**  
 M.N.R ADMINISTRATIVE DISTRICT  
**SIoux LOOKOUT**  
 MINING DIVISION  
**RED LAKE / PATRICIA**  
 LAND TITLES / REGISTRY DIVISION  
**KENORA (PATRICIA PORTION)**



Date FEBRUARY, 1984. Number **G-2249**

Ferdinand Lake G-2036  
RED LAKE MINING DIVISION

Fry Lake G-2046

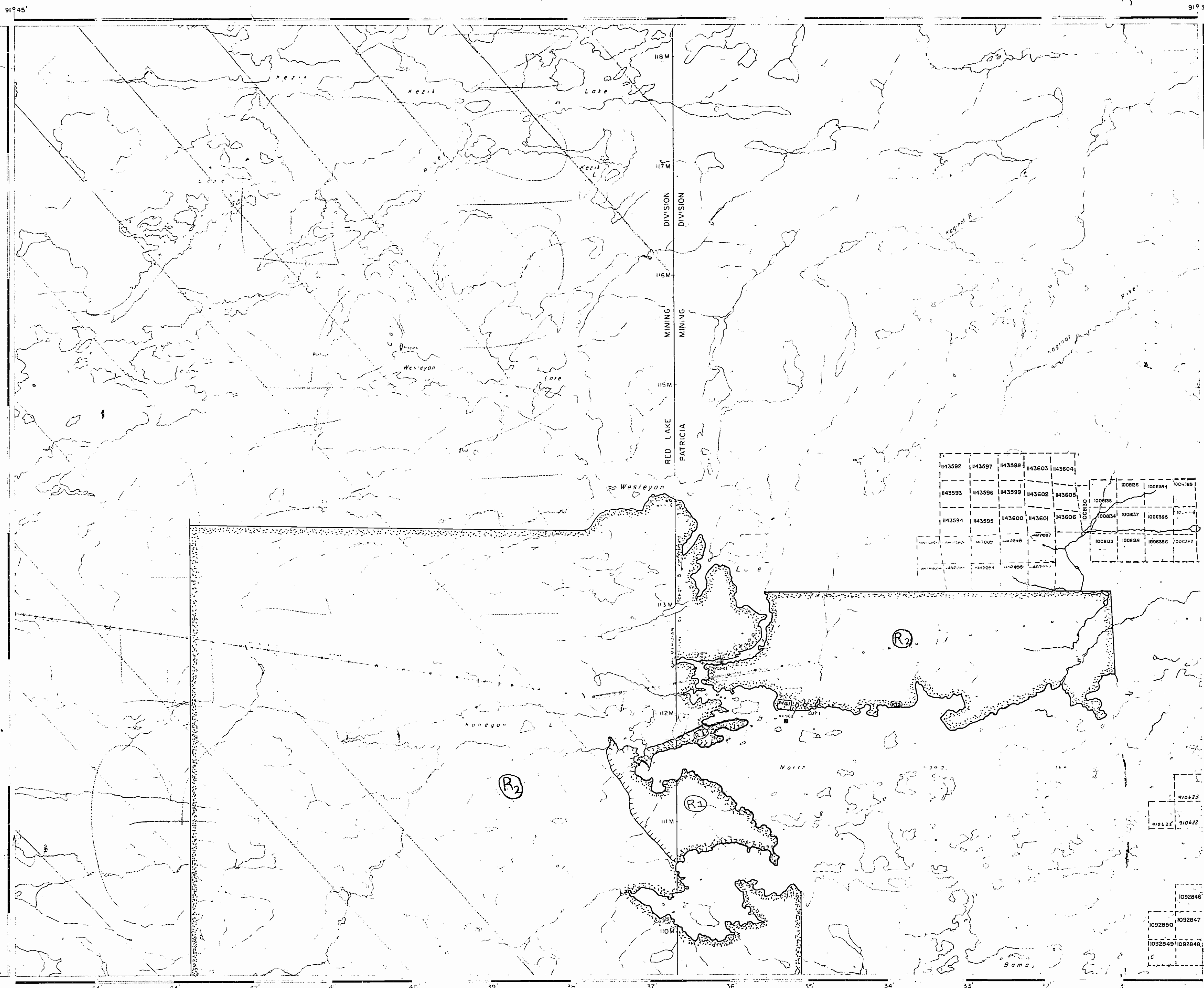
Dalgas Lake G-2001

Kezik Lake G-2088

Jan 30/91  
 Aug 31/88  
 Aug 24/90 C  
 Mar 26/91 C  
 May 8/91 C  
 May 14/91 R  
 June 14/91 C  
 June 22/92 ©

Ferdinand Lake G-2036  
 RED LAKE MINING DIVISION

FOREST ACTIVITY INFORMATION  
 THIS TOWNSHIP AREA FALLS WITHIN THE  
 LAC SEUL FOREST MGT. UNIT  
 AND MAY BE SUBJECT TO FORESTRY OPERATIONS.  
 CONTACT THE FORESTER FOR THIS AREA CAN BE  
 CONTACTED AT:  
 P.O. BOX 309  
 SIOUX LOOKOUT, ONTARIO P0V 2T0  
 (807) 757-1140



843592	843597	843598	843603	843604	100835	100834	100833
843593	843596	843599	843602	843605	100835	100837	100836
843594	843595	843600	843601	843606	100833	100838	100836

LEGEND

- HIGHWAY AND ROUTE No
- OTHER ROADS
- TRAILS
- SURVEYED LINES:
  - TOWNSHIPS, BASE LINES, ETC
  - LOTS, MINING CLAIMS, PARCELS ETC
- UNSURVEYED LINES
  - LOT LINES
  - PARCEL BOUNDARY
  - MINING CLAIMS ETC
- RAILWAY AND RIGHT OF WAY
- UTILITY LINES
- NON PERENNIAL STREAM
- FLOODING OR FLOODING RIGHTS
- SUBDIVISION OR COMPOSITE PLAN
- RESERVATIONS
- ORIGINAL SHORELINE
- MARSH OR MUSKOG
- MINES
- TRAVERSE MONUMENT
- REMOTE TOURIST SET-UP

DISPOSITION OF CROWN LANDS

TYPE OF DOCUMENT	SYMBOL
PATENT, SURFACE & MINING RIGHTS	
" SURFACE RIGHTS ONLY	
" MINING RIGHTS ONLY	
LEASE, SURFACE & MINING RIGHTS	
" SURFACE RIGHTS ONLY	
" MINING RIGHTS ONLY	
LICENCE OF OCCUPATION	
ORDER-IN-COUNCIL	
RESERVATION	
CANCELLED	
SAND & GRAVEL	

NOTE: MINING RIGHTS IN PARCELS PATENTED PRIOR TO MAY 6, 1913, VESTED IN ORIGINAL PATENTEE BY THE PUBLIC LANDS ACT R.S.O. 1970, CHAP 380 SEC 63, SUBSEC 1

REFERENCES

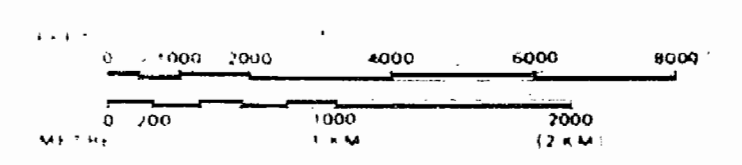
AREAS WITHDRAWN FROM DISPOSITION

M.R.O. - MINING RIGHTS ONLY  
 S.R.O. - SURFACE RIGHTS ONLY  
 M.F.S. - MINING RIGHTS SURFACE RIGHTS

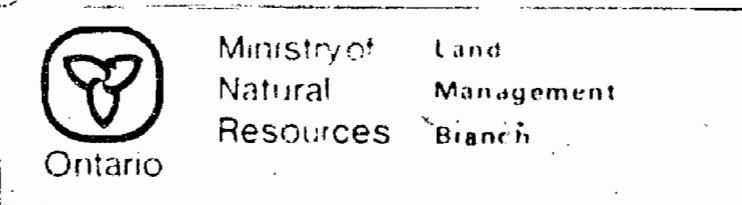
Description Under No Date Disposition For

CA 11/85 R1 MTS WITHDRAWAL SECT 31 (b)  
 Apr 12, 1985 LAND USE PERMIT # HEALTH AND  
 July 3/85 (R) MFS WELFARE CANADA  
 Dec 4/85 W-5L-0501 W-5L-0501 W-5L-0501  
 April 3, 1986 and 11/10  
 May 27/86  
 July 25/86  
 Oct 21/86  
 Mar 23/87  
 Mar 23/87  
 MAR 21/88 WELFARE CANADA  
 88/12/22  
 Feb 1/89  
 Aug 2/89  
 Sept 20/89

SCALE 1 INCH = 40 CHAINS



AREA **WESLEYAN LAKE**  
 MNR ADMINISTRATIVE DISTRICT  
**SIOUX LOOKOUT**  
 MINING DIVISION  
**RED LAKE / PATRICIA**  
 LAND TITLES / REGISTRY DIVISION  
**KENORA (PATRICIA PORTION)**



February, 1984  
 Number  
**G-2249**

Dalgas Lake G-2001

Kezik Lake G-2088

LEGEND

- HIGHWAY AND ROUTE No.
- OTHER ROADS
- TRAILS
- SURVEYED LINES:
  - TOWNSHIPS, BASE LINES, ETC.
  - LOTS, MINING CLAIMS, PARCELS, ETC.
- UNSURVEYED LINES:
  - LOT LINES
  - PARCEL BOUNDARY
  - MINING CLAIMS ETC.
- RAILWAY AND RIGHT OF WAY
- UTILITY LINES
- NON PERENNIAL STREAM
- FLOODING OR FLOODING RIGHTS
- SUBDIVISION OR COMPOSITE PLAN
- RESERVATIONS
- ORIGINAL SHORELINE
- MARSH OR MUSKEG
- MINES
- TRAVERSE MONUMENT
- REMOTE TOURIST SET-UP

DISPOSITION OF CROWN LANDS

TYPE OF DOCUMENT	SYMBOL
PATENT, SURFACE & MINING RIGHTS	
" SURFACE RIGHTS ONLY	
" MINING RIGHTS ONLY	
LEASE, SURFACE & MINING RIGHTS	
" SURFACE RIGHTS ONLY	
" MINING RIGHTS ONLY	
LICENCE OF OCCUPATION	
ORDER-IN-COUNCIL	
RESERVATION	
CANCELLED	
SAND & GRAVEL	

NOTE: MINING RIGHTS IN PARCELS PATENTED PRIOR TO MAY 6, 1913, VESTED IN ORIGINAL PATENTEE BY THE PUBLIC LANDS ACT R.S.O. 1970 CHAP. 380, SEC. 63, SUBSEC. 1.

REFERENCES

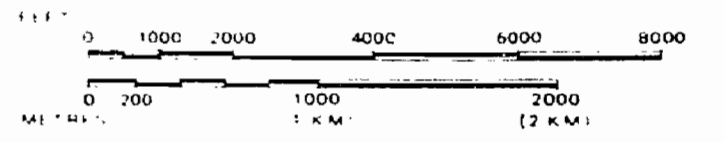
AREAS WITHDRAWN FROM DISPOSITION

M.R.O. - MINING RIGHTS ONLY  
 S.R.O. - SURFACE RIGHTS ONLY  
 M.S. - MINING RIGHTS SURFACE RIGHTS ONLY

Description: R1 M.S. WITHDRAWAL SECT 31 (b)  
 Date: Apr. 12, 1985  
 LAND USE PERMIT # HEALTH AND WELFARE CANADA  
 M.S. W-51-0811 NOR

November 25/93

SCALE 1 INCH = 40 CHAINS



AREA **WESLEYAN LAKE**  
 MNR ADMINISTRATIVE DISTRICT  
**SIoux LOOKOUT**  
 MINING DIVISION  
**RED LAKE / PATRICIA**  
 LAND TITLES / REGISTRY DIVISION  
**KENORA (PATRICIA PORTION)**

Ministry of Natural Resources  
 Land Management Branch

February, 1984  
 Number **G-2249**

Jan 20/91

Aug 31/88  
 Aug 24/90 C  
 Mar 28/91 C  
 May 9/91 C  
 May 14/91 R  
 June 19/91 C  
 June 22/91 C  
 June 27/91 C  
 June 28/91 C  
 June 29/91 C  
 June 30/91 C

Ferdinand Lake G-2036  
 RED LAKE MINING DIVISION

FOREST ACTIVITY INFORMATION  
 THIS TOWNSHIP AREA FALLS WITHIN THE  
 LAC SEUL FOREST MGT. UNIT  
 AND MAY BE SUBJECT TO FORESTRY OPERATIONS  
 CONTACTED AT: FORESTERY FOR THIS AREA CAN BE  
 P.O. BOX 389  
 SOUX LOOKOUT, ONTARIO P0V 2T0  
 (807) 591-1140

THE INFORMATION THAT APPEARS ON THIS MAP HAS BEEN COMPILED FROM VARIOUS SOURCES, AND ACCURACY IS NOT GUARANTEED. THOSE WISHING TO STAKE MINING CLAIMS SHOULD CONSULT WITH THE MINING RECORDER, MINISTRY OF NORTHERN DEVELOPMENT AND MINES, FOR ADDITIONAL INFORMATION ON THE STATUS OF THE LANDS SHOWN HEREON.

Dalgas Lake G-2001

Fry Lake G-2046

Kezik Lake G-2088

LEGEND

HIGHWAY AND ROUTE NO.	[Symbol]
OTHER ROADS	[Symbol]
TRAILS	[Symbol]
SURVEYED LINES:	[Symbol]
TOWNSHIPS, BASE LINES, ETC.	[Symbol]
LOTS, MINING CLAIMS, PARCELS, ETC.	[Symbol]
UNSURVEYED LINES	[Symbol]
LOT LINES	[Symbol]
PARCEL BOUNDARY	[Symbol]
MINING CLAIMS ETC.	[Symbol]
RAILWAY AND RIGHT OF WAY	[Symbol]
UTILITY LINES	[Symbol]
NON PERENNIAL STREAM	[Symbol]
FLOODING OR FLOODING RIGHTS	[Symbol]
SUBDIVISION OR COMPOSITE PLAN	[Symbol]
RESERVATIONS	[Symbol]
ORIGINAL SHORELINE	[Symbol]
MARSH OR MUSKOGEE	[Symbol]
MINES	[Symbol]
TRAVEL MONUMENT	[Symbol]
REMOTE TOURIST SET-UP	[Symbol]

DISPOSITION OF CROWN LANDS

TYPE OF DOCUMENT	SYMBOL
PATENT, SURFACE & MINING RIGHTS	[Symbol]
" SURFACE RIGHTS ONLY	[Symbol]
" MINING RIGHTS ONLY	[Symbol]
LEASE, SURFACE & MINING RIGHTS	[Symbol]
" SURFACE RIGHTS ONLY	[Symbol]
" MINING RIGHTS ONLY	[Symbol]
LICENCE OF OCCUPATION	[Symbol]
ORDER-IN-COUNCIL	[Symbol]
RESERVATION	[Symbol]
CANCELLED	[Symbol]
SAND & GRAVEL	[Symbol]

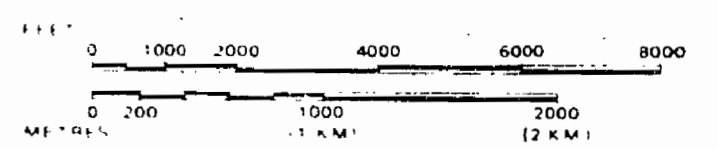
NOTE: MINING RIGHTS IN PARCELS PATENTED PRIOR TO MAY 8, 1913, VESTED IN ORIGINAL PATENTEE BY THE PUBLIC LANDS ACT, R.S.O. 1970, CHAP. 380, SEC. 63, SUBSEC. 1.

REFERENCES

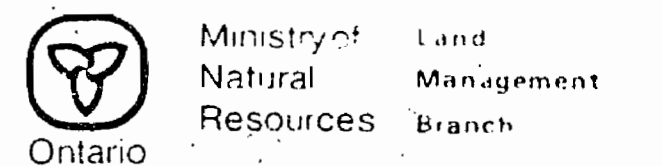
AREAS WITHDRAWN FROM DISPOSITION

M.R.O. MINING RIGHTS ONLY				
S.R.O. SURFACE RIGHTS ONLY				
M.S. MINING AND SURFACE RIGHTS				
Description	Order No.	Date	Duration	File
C. Apr. 4/85	R1	M+S	WITHDRAWAL	SECT 31 (B)
Apr. 12, 1985			LAND USE PERMIT #1	HEALTH AND WELFARE CANADA W-SL-0741 NOR

SCALE: 1 INCH = 40 CHAINS



AREA **WESLEYAN LAKE**  
 MNR ADMINISTRATIVE DISTRICT  
**SIoux LOOKOUT**  
 MINING DIVISION  
**RED LAKE / PATRICIA**  
 LAND TITLES - REGISTRY DIVISION  
**KENORA (PATRICIA PORTION)**



February, 1984

Number

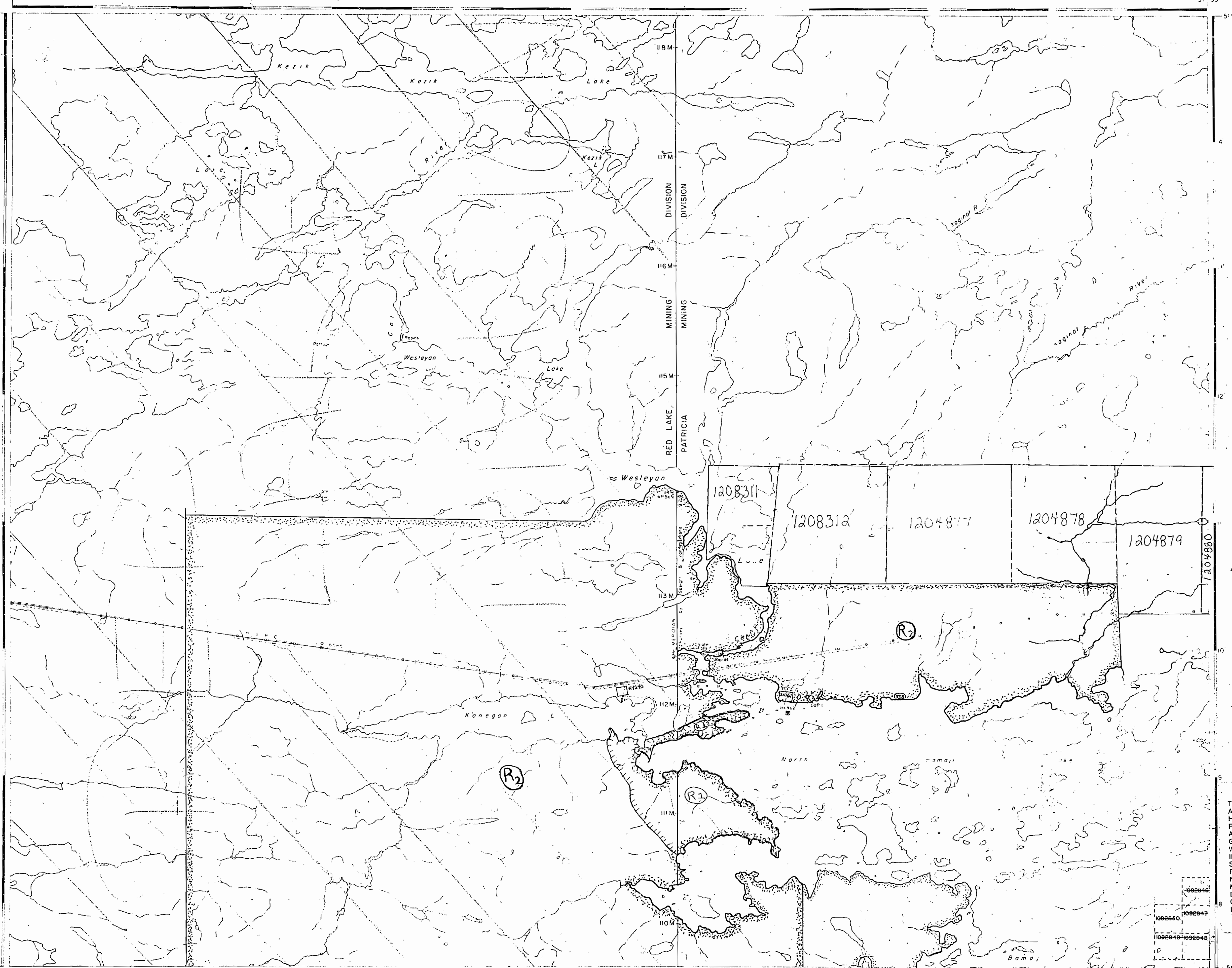
G-2249

Jan 20/91

Aug 31/88  
 Aug 24/90 C  
 Mar 26/91 C  
 May 8/91 C  
 May 14/91 R  
 June 19/91 C  
 June 27/91 C  
 June 27/91 C  
 June 27/91 C  
 June 27/91 C  
 June 27/91 C  
 June 27/91 C  
 June 27/91 C  
 June 27/91 C

Ferdinand Lake G-2036  
 RED LAKE MINING DIVISION

**FOREST ACTIVITY INFORMATION**  
 THIS TOWNSHIP/AREA FALLS WITHIN THE  
 LAC SEUL FOREST MGT. UNIT  
 AND MAY BE SUBJECT TO FORESTRY OPERATIONS.  
 THE MNR UNIT FORESTER FOR THIS AREA CAN BE  
 CONTACTED AT:  
 P.O. BOX 208  
 SIOUX LOOKOUT, ONTARIO P0V 2T0  
 (807) 797-1140



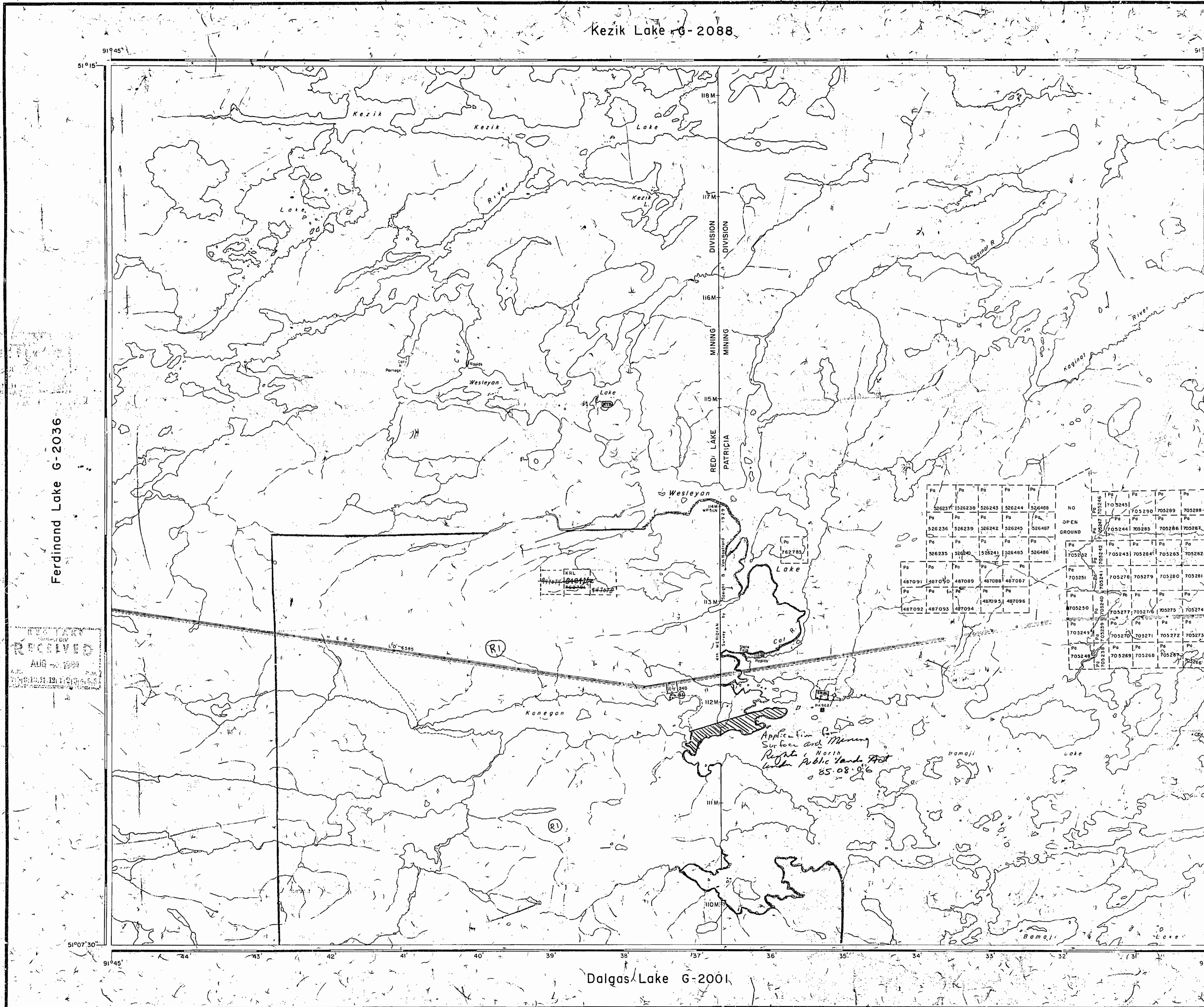
THE INFORMATION THAT APPEARS ON THIS MAP HAS BEEN COMPILED FROM VARIOUS SOURCES, AND ACCURACY IS NOT GUARANTEED. THOSE WISHING TO STAKE MINING CLAIMS SHOULD CONSULT WITH THE MINING RECORDER, MINISTRY OF NORTHERN DEVELOPMENT AND MINES, FOR ADDITIONAL INFORMATION ON THE STATUS OF THE LANDS SHOWN HEREON.



C-5543

EMAL NAYELJEW

C-5543



**LEGEND**

HIGHWAY AND ROUTE No.

OTHER ROADS

TRAILS

SURVEYED LINES:  
TOWNSHIPS, BASE LINES, ETC.

LOTS, MINING CLAIMS, PARCELS, ETC.

UNSURVEYED LINES

LOT LINES

PARCEL BOUNDARY

MINING CLAIMS ETC.

RAILWAY AND RIGHT OF WAY

UTILITY LINES

NON-PERENNIAL STREAM

FLOODING OR FLOODING RIGHTS

SUBDIVISION OR COMPOSITE PLAN

RESERVATIONS

ORIGINAL SHORELINE

MARSH OR MUSKEG

MINES

TRAVERSE MONUMENT

REMOTE TOURISM SITE

**DISPOSITION OF CROWN LANDS**

TYPE OF DOCUMENT	SYMBOL
PATENT, SURFACE & MINING RIGHTS	
SURFACE RIGHTS ONLY	
MINING RIGHTS ONLY	
LEASE, SURFACE & MINING RIGHTS	
SURFACE RIGHTS ONLY	
MINING RIGHTS ONLY	
LICENSE OF OCCUPATION	
ORDER-IN-COUNCIL	
RESERVATION	
CANCELLED	
SAND & GRAVEL	

NOTE: MINING RIGHTS IN PARCELS PATENTED PRIOR TO MAY 6, 1913, VESTED IN ORIGINAL PATENTEE BY THE PUBLIC LANDS ACT, R.S.O. 1910, CHAP. 380, SEC. 83, SUBSEC. 1.

**REFERENCES**

AREAS WITHDRAWN FROM DISPOSITION

M.R.O. - MINING RIGHTS ONLY

S.R.O. - SURFACE RIGHTS ONLY

M. S. - MINING AND SURFACE RIGHTS

Description	Order No.	Date	Disposition	File
W. SL-03/191 MUR. - July 6/91				
PENDING LAND NEGOTIATIONS, M.F.S.R. WESLEYAN LAKE				
HY 240 PLAN 23 R. - 8835 - HYDRO TRANSMISSION LINE MAR 8/92				

**DATE OF ISSUE**

JAN 26 1998

PROVINCIAL RECORDING OFFICE - SUDBURY

SCALE: 1 INCH = 40 CHAINS

0 1000 2000 4000 6000 8000 FEET

0 200 1000 2000 METRES

**AREA WESLEYAN LAKE**

M.N.R. ADMINISTRATIVE DISTRICT  
**SIOUX LOOKOUT**  
MINING DIVISION  
**RED LAKE / PATRICIA**  
LAND TITLES / REGISTRY DIVISION  
**KENORA (PATRICIA PORTION)**

Ministry of Land Natural Resources Management Ontario

Date: FEBRUARY, 1984 Number: **G-2249**

THE INFORMATION THAT APPEARS ON THIS MAP HAS BEEN COMPILED FROM VARIOUS SOURCES, AND ACCURACY IS NOT GUARANTEED. THOSE WISHING TO STAKE MINING CLAIMS SHOULD CONSULT WITH THE MINING RECORDER, MINISTRY OF NORTHERN DEVELOPMENT AND MINES, FOR ADDITIONAL INFORMATION ON THE STATUS OF THE LANDS SHOWN HEREON.

THE INFORMATION THAT APPEARS ON THIS MAP HAS BEEN COMPILED FROM VARIOUS SOURCES, AND ACCURACY IS NOT GUARANTEED. THOSE WISHING TO STAKE MINING CLAIMS SHOULD CONSULT WITH THE MINING RECORDER, MINISTRY OF NORTHERN DEVELOPMENT AND MINES, FOR ADDITIONAL INFORMATION ON THE STATUS OF THE LANDS SHOWN HEREON.



Date: FEBRUARY, 1984 Number: **G-2249**

Kezik Lake G-2088

LEGEND

- HIGHWAY AND ROUTE No.
- OTHER ROADS
- TRAILS
- SURVEYED LINES:
  - TOWNSHIPS, BASE LINES, ETC.
  - LOTS, MINING CLAIMS, PARCELS, ETC.
- UNSURVEYED LINES:
  - LOT LINES
  - PARCEL BOUNDARY
  - MINING CLAIMS, ETC.
- RAILWAY AND RIGHT OF WAY
- UTILITY LINES
- NON-PERENNIAL STREAM
- FLOODING OR FLOODING RIGHTS
- SUBDIVISION OR COMPOSITE PLAN
- RESERVATIONS
- ORIGINAL SHORELINE
- MARSH OR MUSKEG
- MINES
- TRAVERSE MONUMENT

DISPOSITION OF CROWN LANDS

TYPE OF DOCUMENT	SYMBOL
PATENT, SURFACE & MINING RIGHTS	
" SURFACE RIGHTS ONLY	
" MINING RIGHTS ONLY	
LEASE, SURFACE & MINING RIGHTS	
" SURFACE RIGHTS ONLY	
" MINING RIGHTS ONLY	
LICENCE OF OCCUPATION	
ORDER-IN-COUNCIL	
RESERVATION	
CANCELLED	
SAND & GRAVEL	

NOTE: MINING RIGHTS IN PARCELS PATENTED PRIOR TO MAY 6, 1913, VESTED IN ORIGINAL PATENTEES BY THE PUBLIC LANDS ACT, R.S.O. 1970, CHAP. 380, SEC. 83, SUBSEC. 1.

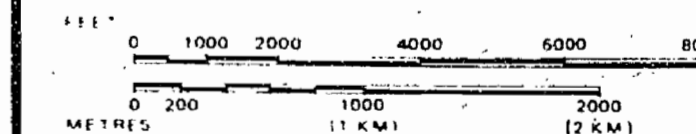
REFERENCES

AREAS WITHDRAWN FROM DISPOSITION

- M.R.O. - MINING RIGHTS ONLY
- S.R.O. - SURFACE RIGHTS ONLY
- M.S. MIN. LANDS SURFACE RIGHTS

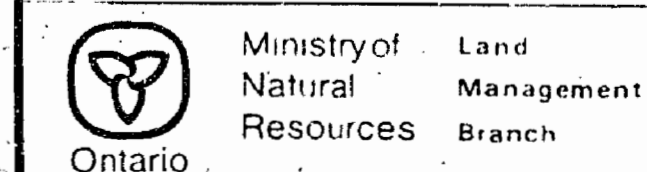
Description	Order No.	Date	Disposition	File
C Apr. 4/85	R1 M+S	WITHDRAWAL	SECT 31(b)	
Apr. 12, 1985				
July 3/85				
Apr. 4/86				
Apr. 3, 1986				
Apr. 23, 1986				
May 27/86				
July 25/86				
Oct. 21/86				
Mar. 23/87				
Mar. 25/87				
Mar. 8/88				
MAR. 21/88				

SCALE: 1 INCH = 40 CHAINS



AREA WESLEYAN LAKE

M.N.R. ADMINISTRATIVE DISTRICT  
 SIOUX LOOKOUT  
 MINING DIVISION  
 RED LAKE / PATRICIA  
 LAND TITLES / REGISTRY DIVISION  
 KENORA (PATRICIA PORTION)



Date: FEBRUARY 1984. Number: **G-2249**

Ferdinand Lake G-2036  
RED LAKE MINING DIVISION

Fry Lake G-2046

Dalgas Lake G-2001

512 913

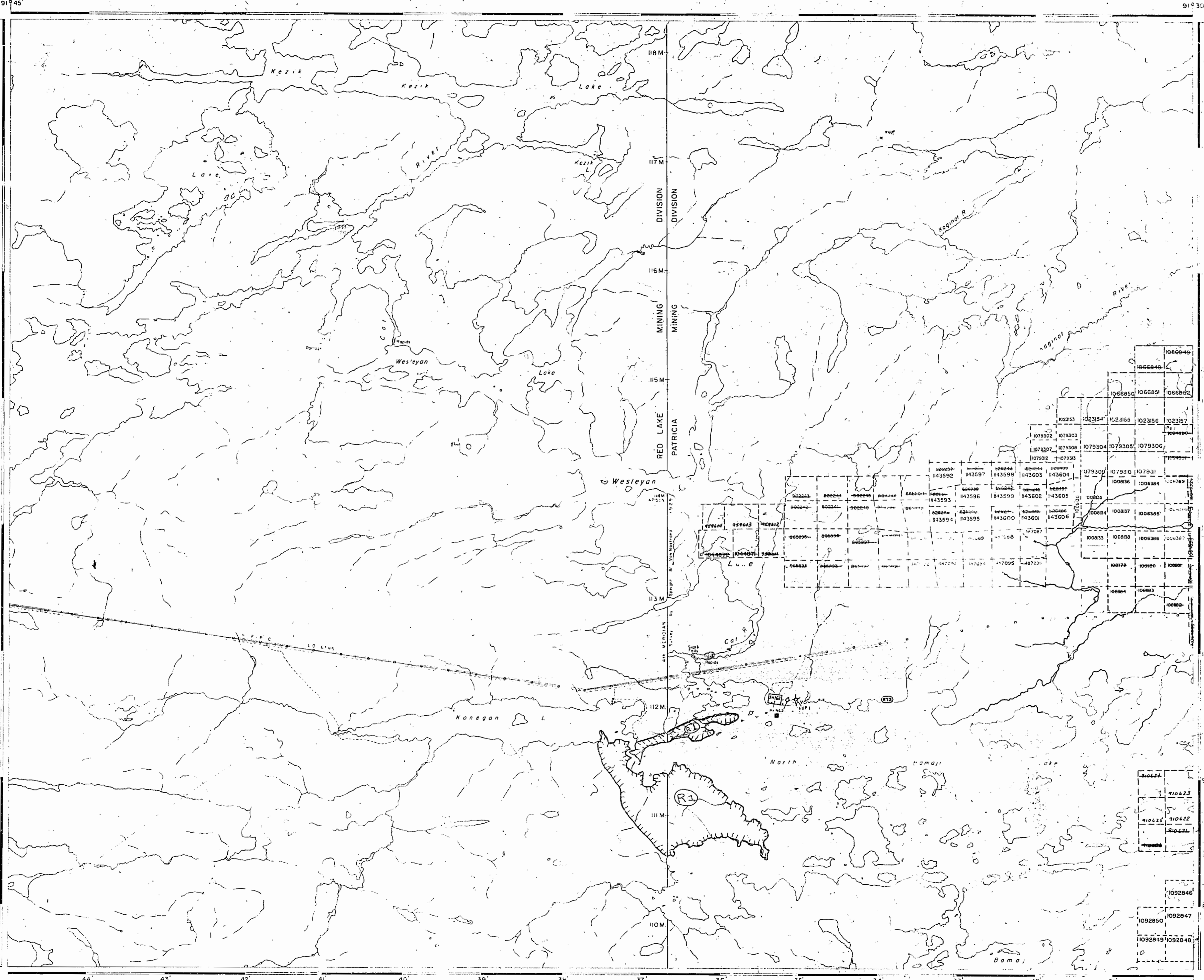
Jan 20/91

# Kezik Lake G-2088

Aug 31/88  
Aug 24/90 C  
Mar 26/91 C  
May 8/91 C  
May 14/91 R

Ferdinand Lake G-2036  
RED LAKE MINING DIVISION

Fry Lake G-2046



## LEGEND

- HIGHWAY AND ROUTE No.
- OTHER ROADS
- TRAILS
- SURVEYED LINES
- TOWNSHIPS, BASE LINES, ETC.
- LOTS, MINING CLAIMS, PARCELS, ETC.
- UNSURVEYED LINES
- LOT LINES
- PARCEL BOUNDARY
- MINING CLAIMS ETC.
- RAILWAY AND RIGHT OF WAY
- UTILITY LINES
- NON PERENNIAL STREAM
- FLOODING OR FLOODING RIGHTS
- SUBDIVISION OR COMPOSITE PLAN
- RESERVATIONS
- ORIGINAL SHORELINE
- MARSH OR MUSKEG
- MINES
- TRAVERSE MONUMENT
- REMOTE TOURIST SET-UP

## DISPOSITION OF CROWN LANDS

TYPE OF DOCUMENT	SYMBOL
PATENT, SURFACE & MINING RIGHTS	
SURFACE RIGHTS ONLY	
MINING RIGHTS ONLY	
LEASE, SURFACE & MINING RIGHTS	
SURFACE RIGHTS ONLY	
MINING RIGHTS ONLY	
LICENCE OF OCCUPATION	
ORDER-IN-COUNCIL	
RESERVATION	
CANCELLED	
SAND & GRAVEL	

NOTE: MINING RIGHTS IN PARCELS PATENTED PRIOR TO MAY 6, 1913, VESTED IN ORIGINAL PATENTEE, BY THE PUBLIC LANDS ACT, R.S.O. 1970, CHAP. 380, SEC. 43, SUBSEC. 1

## REFERENCES

AREAS WITHDRAWN FROM DISPOSITION
M.R.O. - MINING RIGHTS ONLY
S.R.O. - SURFACE RIGHTS ONLY
M.S. - MINING RIGHTS ONLY

Description    Date    To    Date    Distribution    File

Apr 12, 1985    R1 MTS WITHDRAWAL    SECT 31(b)

July 2/85    LAND USE PERMIT #1    HEALTH AND WELFARE CANADA

Nov 4/86

Apr 23, 1986    and 12/90    W

May 27/86

July 25/86

OCT 21/86

Mar 23/87

Mar 27/87

Mar 8/88

MAR 21/88

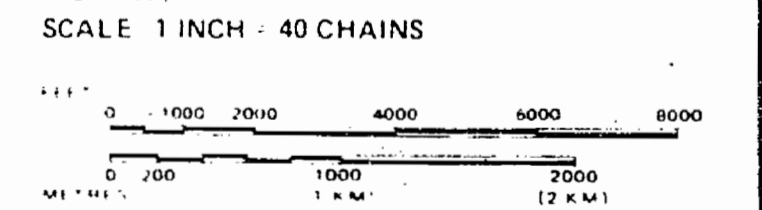
88/12/88

88/12/88

Aug 2/89

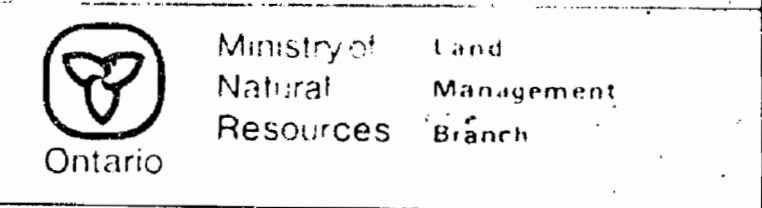
Sept 26/89

Dec 15/89



AREA **WESLEYAN LAKE**  
 MNR ADMINISTRATIVE DISTRICT  
**SIoux LOOKOUT**  
 MINING DIVISION  
**RED LAKE / PATRICIA**  
 LAND TITLES/ REGISTRY DIVISION  
**KENORA (PATRICIA PORTION)**

THE INFORMATION THAT APPEARS ON THIS MAP HAS BEEN COMPILED FROM VARIOUS SOURCES, AND ACCURACY IS NOT GUARANTEED. THOSE WISHING TO STAKE MINING CLAIMS SHOULD CONSULT WITH THE MINING RECORDER, MINISTRY OF NORTHERN DEVELOPMENT AND MINES, FOR ADDITIONAL INFORMATION ON THE STATUS OF THE LANDS SHOWN HEREON.



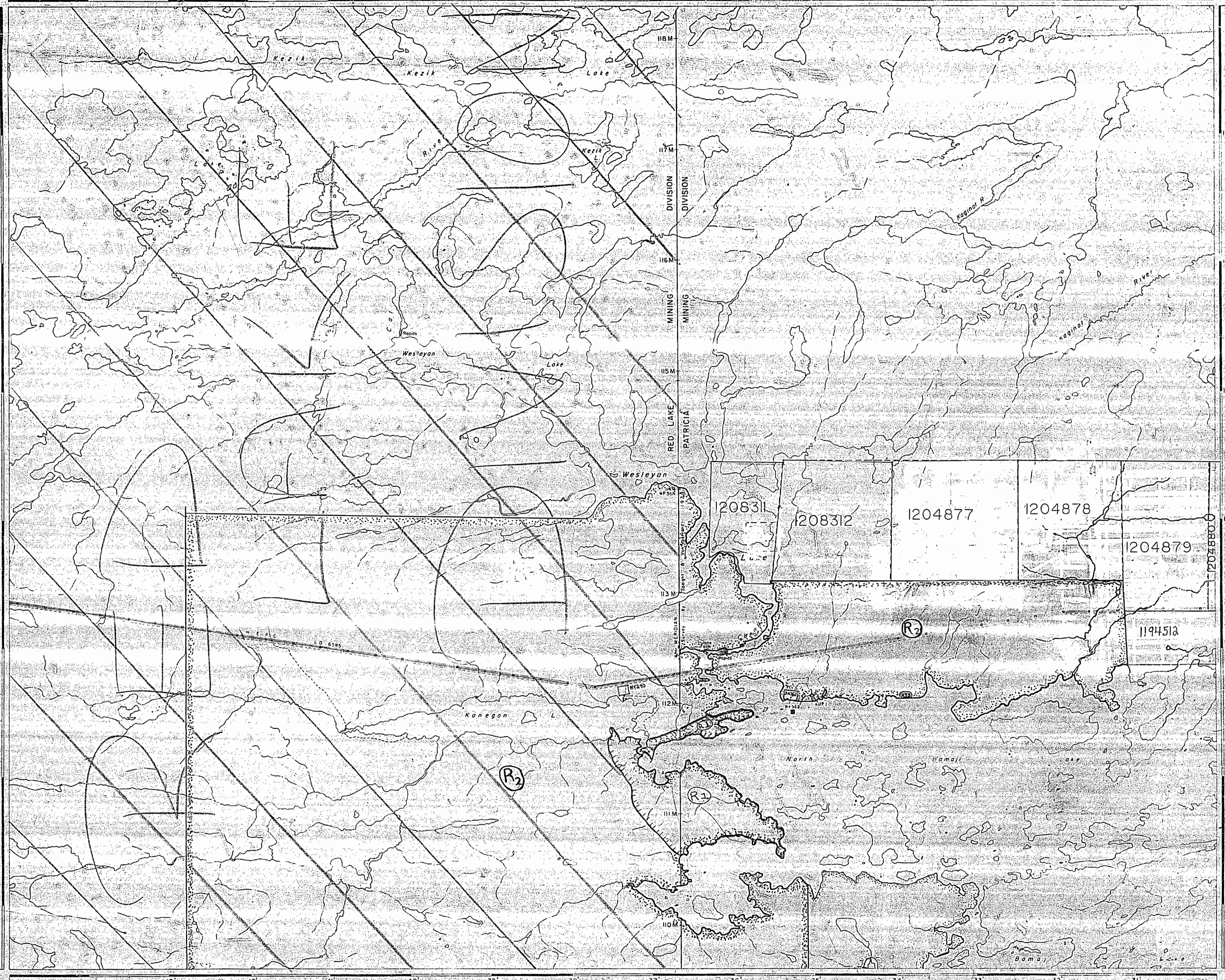
FEBRUARY, 1984.    Number **G-2249**

# Dalgas Lake G-2001

51°07'30"

Jan 6/91  
 Aug 21/88  
 Aug 24/90 C  
 Mar 26/91 C  
 May 9/91 C  
 May 14/91 R  
 June 19/91 C  
 June 22/91 C  
 Oct 22/91 C  
 Mar 10/92 C  
 June 2/92 C  
 Aug 22/92 C  
 Nov 22/92 Cleanup  
 Dec 23/92 C  
 May 2/93 R  
 June 1/93 Cleanup  
 Sep 2/93 R

Kezik Lake G-2088



Ferdinand Lake G-2036  
 RED LAKE MINING DIVISION

Fry Lake G-2046

**FOREST ACTIVITY INFORMATION**  
 THIS TOWNSHIP AREA FALLS WITHIN THE  
 LAG SEUL FOREST MGT. UNIT  
 AND MAY BE SUBJECT TO FORESTRY OPERATIONS.  
 THE M.N.R. UNIT FORESTER FOR THIS AREA CAN BE  
 CONTACTED AT:  
 P.O. BOX 330  
 SIOUX LOOKOUT, ONTARIO P0V 2T0  
 (807) 737-1140

Dalgas Lake G-2001

**LEGEND**

- HIGHWAY AND ROUTE No.
- OTHER ROADS
- TRAILS
- SURVEYED LINES:
  - TOWNSHIPS, BASE LINES, ETC.
  - LOTS, MINING CLAIMS, PARCELS, ETC.
- UNSURVEYED LINES
- LOT LINES
- PARCEL BOUNDARY
- MINING CLAIMS ETC.
- RAILWAY AND RIGHT OF WAY
- UTILITY LINES
- NON PERENNIAL STREAM
- FLOODING OR FLOODING RIGHTS
- SUBDIVISION OR COMPOSITE PLAN
- RESERVATIONS
- ORIGINAL SHORELINE
- MARSH OR MUSKEG
- MINES
- TRAVERSE MONUMENT
- REMOTE TOURIST SET-UP

**DISPOSITION OF CROWN LANDS**

TYPE OF DOCUMENT	SYMBOL
PATENT, SURFACE & MINING RIGHTS	
" SURFACE RIGHTS ONLY	
" MINING RIGHTS ONLY	
LEASE, SURFACE & MINING RIGHTS	
" SURFACE RIGHTS ONLY	
" MINING RIGHTS ONLY	
LICENCE OF OCCUPATION	
ORDER-IN-COUNCIL	
RESERVATION	
CANCELLED	
SAND & GRAVEL	


NOTE: MINING RIGHTS IN PARCELS PATENTED PRIOR TO MAY 6, 1912, VESTED IN ORIGINAL PATENTEE BY THE PUBLIC LANDS ACT, R.S.O. 1970, CHAP. 300, SEC. 63, SUBSEC. 1.

**REFERENCES**

AREAS WITHDRAWN FROM DISPOSITION


M.R.O. - MINING RIGHTS ONLY  
 S.R.O. - SURFACE RIGHTS ONLY  
 M.S. - MINING AND SURFACE RIGHTS

Description: Order No. Date Disposition Fee  
 C. Apr. 4/85 R1, M.S. WITHDRAWAL SECT 31 (6)  
 Apr. 12, 1985 L. AND USE PERMIT # HEALTH AND WELFARE CANADA  
 (R) M.S. 119451a W-5L-23A1 1002



THE INFORMATION THAT APPEARS ON THIS MAP HAS BEEN COMPILED FROM VARIOUS SOURCES, AND ACCURACY IS NOT GUARANTEED. THOSE WISHING TO STAKE MINING CLAIMS SHOULD CONSULT WITH THE MINING RECORDER, MINISTRY OF NORTHERN DEVELOPMENT AND MINES, FOR ADDITIONAL INFORMATION ON THE STATUS OF THE LANDS SHOWN HEREON.

**AREA WESLEYAN LAKE**  
 M.N.R. ADMINISTRATIVE DISTRICT  
**SIOUX LOOKOUT**  
 MINING DIVISION  
**RED LAKE / PATRICIA**  
 LAND TITLES / REGISTRY DIVISION  
**KENORA (PATRICIA PORTION)**



02 FEBRUARY 1984  
 G-2249

Kezik Lake G-2088

LEGEND

- HIGHWAY AND ROUTE No
- OTHER ROADS
- TRAILS
- SURVEYED LINES:
  - TOWNSHIPS, BASE LINES, ETC.
  - LOTS, MINING CLAIMS, PARCELS, ETC.
- UNSURVEYED LINES:
  - LOT LINES
  - PARCEL BOUNDARY
  - MINING CLAIMS ETC.
- RAILWAY AND RIGHT OF WAY
- UTILITY LINES
- NON PERENNIAL STREAM
- FLOODING OR FLOODING RIGHTS
- SUBDIVISION OR COMPOSITE PLAN RESERVATIONS
- ORIGINAL SHORELINE
- MARSH OR MUSKEG
- MINES
- TRAVERSE MONUMENT

DISPOSITION OF CROWN LANDS

TYPE OF DOCUMENT	SYMBOL
PATENT, SURFACE & MINING RIGHTS	
" SURFACE RIGHTS ONLY	
" MINING RIGHTS ONLY	
LEASE, SURFACE & MINING RIGHTS	
" SURFACE RIGHTS ONLY	
" MINING RIGHTS ONLY	
LICENCE OF OCCUPATION	
ORDER-IN-COUNCIL	
RESERVATION	
CANCELLED	
SAND & GRAVEL	

NOTE: MINING RIGHTS IN PARCELS PATENTED PRIOR TO MAY 6, 1913, VESTED IN ORIGINAL PATENTEE BY THE PUBLIC LANDS ACT R.S.O. 1970, CHAP. 380, SEC. 63, SUBSEC. 1.

REFERENCES

AREAS WITHDRAWN FROM DISPOSITION

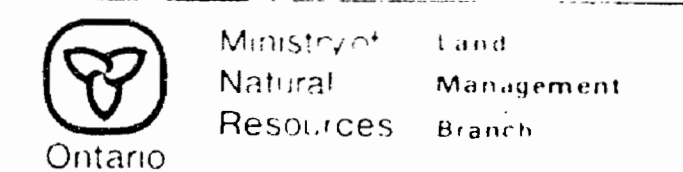
- M.R.O. MINING RIGHTS ONLY
- S.R.O. SURFACE RIGHTS ONLY
- M.S. MINE SURVEY

Description	Date	Disposition	File
C Apr 11/85	Apr 12, 1985	R1 MTS WITHDRAWAL	SECT 31 (B)
July 3/85	July 3, 1985		
Apr 4/86	Apr 4, 1986		
Apr 3, 1986	Apr 3, 1986		
May 27/86	May 27, 1986		
July 25/86	July 25, 1986		
OCT 21/86	OCT 21, 1986		

SCALE 1 INCH = 40 CHAINS



AREA **WESLEYAN LAKE**  
 M.N.R. ADMINISTRATIVE DISTRICT  
 SIOUX LOOKOUT  
 MINING DIVISION  
 RED LAKE / PATRICIA  
 LAND TITLES / REGISTRY DIVISION  
**KENORA (PATRICIA PORTION)**



February, 1984

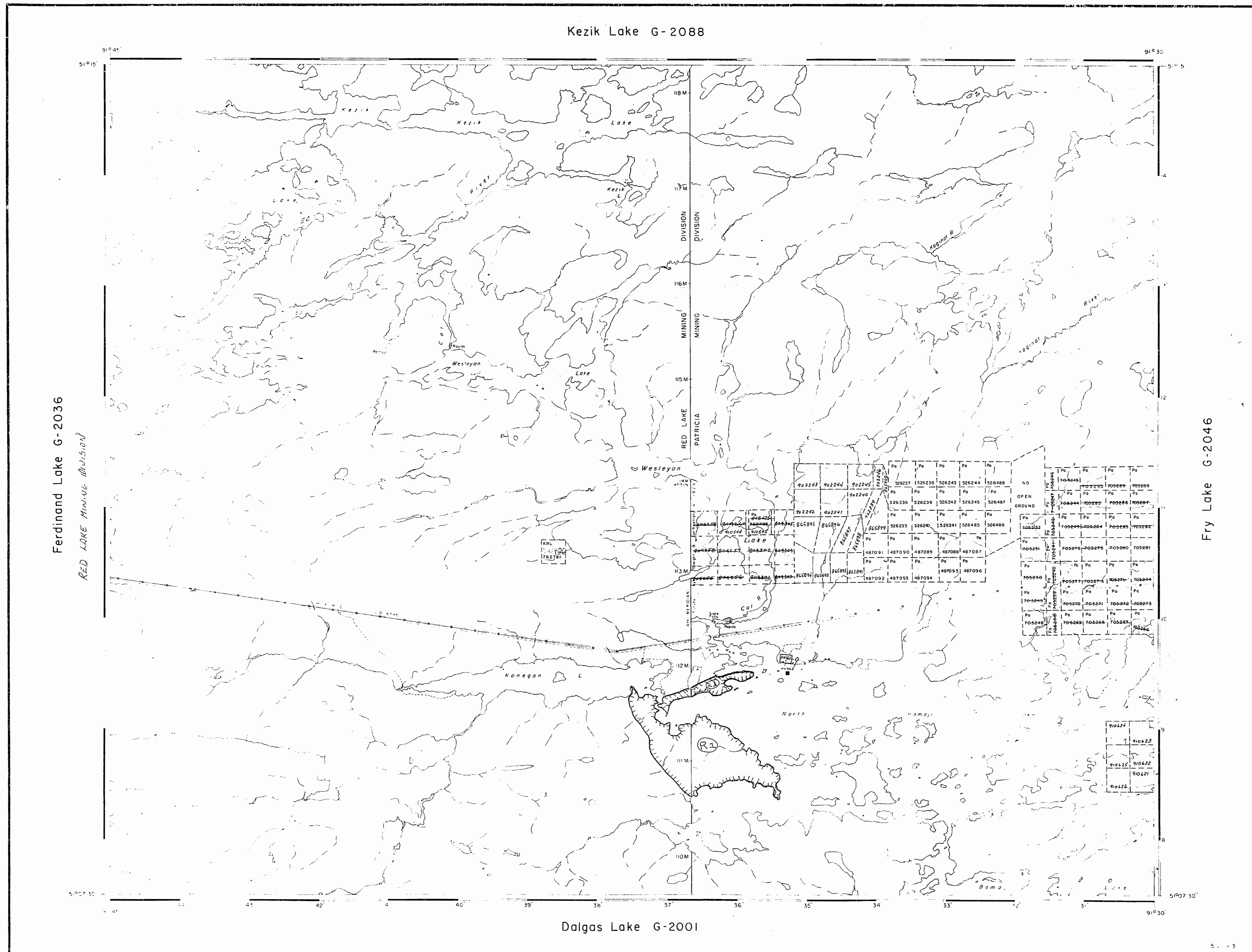
Number

**G-2249**

Ferdinand Lake G-2036  
RED LAKE MINING DIVISION

Fry Lake G-2046

Dalgas Lake G-2001



Jan 20/91

### Kezik Lake G-2088

Aug 31/88  
Aug 24/90 C  
Mar 26/91 C  
May 8/91 C  
May 14/91 R  
June 19/91 C

Ferdinand Lake G-2036  
RED LAKE MINING DIVISION

Fry Lake G-2046

### Dalgas Lake G-2001

#### LEGEND

- HIGHWAY AND ROUTE No.
- OTHER ROADS
- TRAILS
- SURVEYED LINES:
  - TOWNSHIPS, BASE LINES, ETC.
  - LOTS, MINING CLAIMS, PARCELS, ETC.
- UNSURVEYED LINES:
  - LOT LINES
  - PARCEL BOUNDARY
  - MINING CLAIMS ETC.
- RAILWAY AND RIGHT OF WAY
- UTILITY LINES
- NON-PERENNIAL STREAM
- FLOODING OR FLOODING RIGHTS
- SUBDIVISION OR COMPOSITE PLAN
- RESERVATIONS
- ORIGINAL SHORELINE
- MARSH OR MUSKEG
- MINES
- TRAVERSE MONUMENT
- REMOTE TOURIST SET-UP

#### DISPOSITION OF CROWN LANDS

TYPE OF DOCUMENT	SYMBOL
PATENT, SURFACE & MINING RIGHTS	
" SURFACE RIGHTS ONLY	
" MINING RIGHTS ONLY	
LEASE, SURFACE & MINING RIGHTS	
" SURFACE RIGHTS ONLY	
" MINING RIGHTS ONLY	
LICENCE OF OCCUPATION	
ORDER-IN-COUNCIL	
RESERVATION	
CANCELLED	
SAND & GRAVEL	

NOTE: MINING RIGHTS IN PARCELS PATENTED PRIOR TO MAY 6, 1913, VESTED IN ORIGINAL PATENTEE BY THE PUBLIC LANDS ACT, R.S.O. 1970, CHAP. 380, SEC. 63, SUBSEC. 1

#### REFERENCES

- AREAS WITHDRAWN FROM DISPOSITION
- M.R.O. - MINING RIGHTS ONLY
  - S.R.O. - SURFACE RIGHTS ONLY
  - M.S. - MINING RIGHTS ONLY
- Description: *R.L. M+S WITH DRAWING SECT 31 (B)*
- C Apr 1/85
  - Apr 12, 1985
  - July 3/85 (R) M+S WELFARE CANADA
  - Apr 1/86
  - Apr 3, 1986
  - July 27/86
  - July 25/86
  - Oct 21/86
  - Mar 23/87
  - Apr 25/87
  - Mar 2/88
  - MAR 21/88
  - 88/12/88
  - Dec 10/89
  - Aug 2/89
  - Sept 24/89
  - Oct 16/89
- SCALE: 1 INCH = 40 CHAINS

AREA **WESLEYAN LAKE**

MNR ADMINISTRATIVE DISTRICT

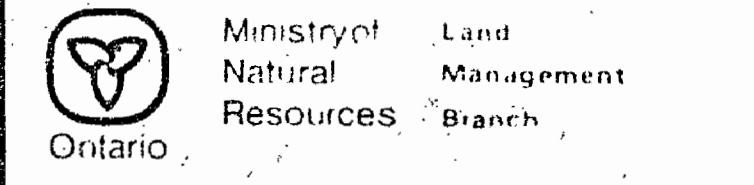
**SIoux LOOKOUT**

MINING DIVISION

RED LAKE / PATRICIA

LAND TITLES / REGISTRY DIVISION

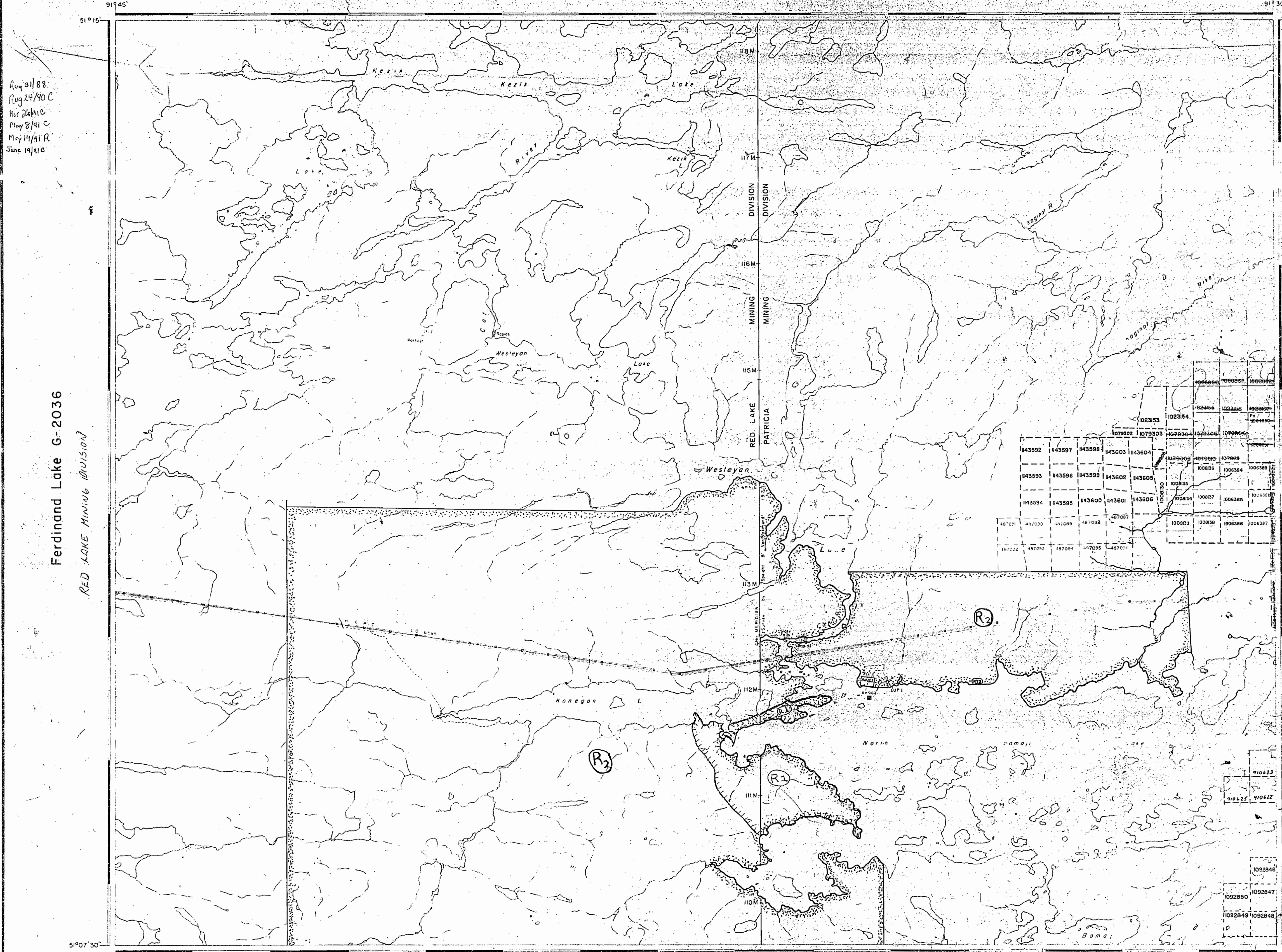
**KENORA (PATRICIA PORTION)**



DATE: FEBRUARY, 1984

Number: **G-2249**

THE INFORMATION THAT APPEARS ON THIS MAP HAS BEEN COMPILED FROM VARIOUS SOURCES, AND ACCURACY IS NOT GUARANTEED. THOSE WISHING TO STAKE MINING CLAIMS SHOULD CONSULT WITH THE MINING RECORDER, MINISTRY OF NORTHERN DEVELOPMENT AND MINES, FOR ADDITIONAL INFORMATION ON THE STATUS OF THE LANDS SHOWN HEREON.



C-5550

MEGEMAN LAKE

C-5540

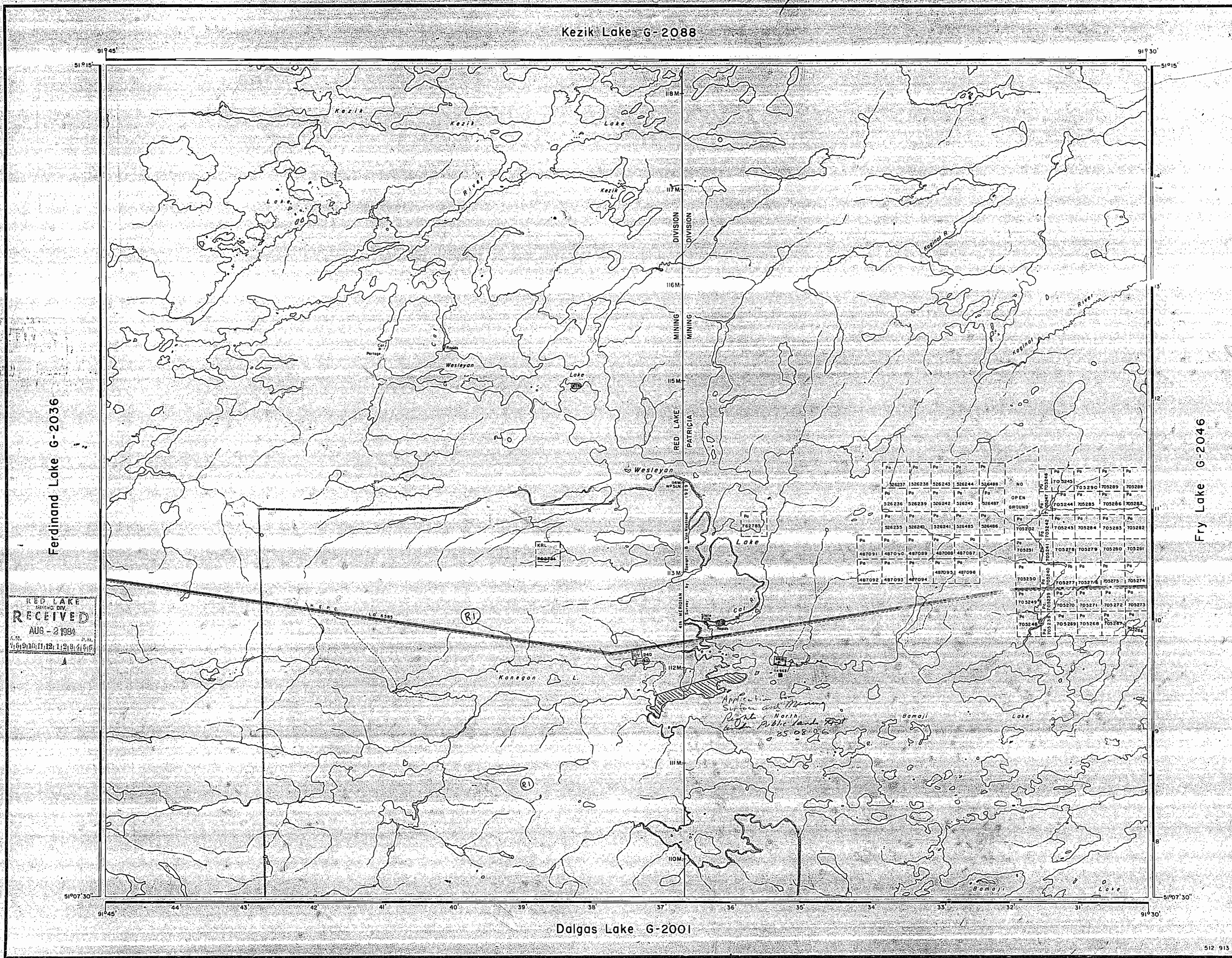
TRIM LINE

Kezik Lake G-2088

Ferdinand Lake G-2036

Fry Lake G-2046

Dalgas Lake G-2001



RED LAKE  
RECEIVED  
AUG - 2 1994  
S. R. P. D. J.  
11 12 13 14 15 16 17 18 19 20 21 22 23 24 25 26 27 28 29 30 31 32 33 34 35 36 37 38 39 40 41 42 43 44

LEGEND

- HIGHWAY AND ROUTE No.
- OTHER ROADS
- TRAILS
- SURVEYED LINES:
  - TOWNSHIPS, BASE LINES, ETC.
  - LOTS, MINING CLAIMS, PARCELS, ETC.
- UNSURVEYED LINES:
  - LOT LINES
  - PARCEL BOUNDARY
  - MINING CLAIMS ETC.
- RAILWAY AND RIGHT OF WAY
- UTILITY LINES
- NON-PERENNIAL STREAM
- FLOODING OR FLOODING RIGHTS
- SUBDIVISION OR COMPOSITE PLAN RESERVATIONS
- ORIGINAL SHORELINE
- MARSH OR MUSKEG
- MINES
- TRAVERSE MONUMENT
- REMOTE TOURISM SITE

DISPOSITION OF CROWN LANDS

TYPE OF DOCUMENT	SYMBOL
PATENT, SURFACE & MINING RIGHTS	
" SURFACE RIGHTS ONLY	
" MINING RIGHTS ONLY	
LEASE, SURFACE & MINING RIGHTS	
" SURFACE RIGHTS ONLY	
" MINING RIGHTS ONLY	
LICENCE OF OCCUPATION	
ORDER-IN-COUNCIL	
RESERVATION	
CANCELLED	
SAND & GRAVEL	


NOTE: MINING RIGHTS IN PARCELS PATENTED PRIOR TO MAY 6, 1913, VESTED IN ORIGINAL PATENTEE BY THE PUBLIC LANDS ACT, R.S.O. 1970, CHAP. 380, SEC. 63, SUBSEC. 1.

REFERENCES

AREAS WITHDRAWN FROM DISPOSITION

M.R.O. - MINING RIGHTS ONLY  
S.R.O. - SURFACE RIGHTS ONLY  
M.S. - MINING AND SURFACE RIGHTS

Description	Order No.	Date	Disposition	File
W-51-03/91 M.R. - JULY 6/91				
PENDING LAND NEGOTIATIONS, M + S R. WITHDRAWN				
H-240 PLAN 23 R - 6035 HYDRO TRANSMISSION LINE MAR. 1988				



AREA **WESLEYAN LAKE**  
M.N.R. ADMINISTRATIVE DISTRICT  
**SIoux LOOKOUT**  
MINING DIVISION  
**RED LAKE / PATRICIA**  
LAND TITLES / REGISTRY DIVISION  
**KENORA (PATRICIA PORTION)**

Ministry of Natural Resources  
Land Management Branch  
Ontario

Date: FEBRUARY, 1984

**G-2249**

THE INFORMATION THAT APPEARS ON THIS MAP HAS BEEN COMPILED FROM VARIOUS SOURCES, AND ACCURACY IS NOT GUARANTEED. THOSE WISHING TO STAKE MINING CLAIMS SHOULD CONSULT WITH THE MINING RECORDER, MINISTRY OF NORTHERN DEVELOPMENT AND MINES FOR ADDITIONAL INFORMATION ON THE STATUS OF THE LANDS SHOWN HEREON.

TRIM LINE

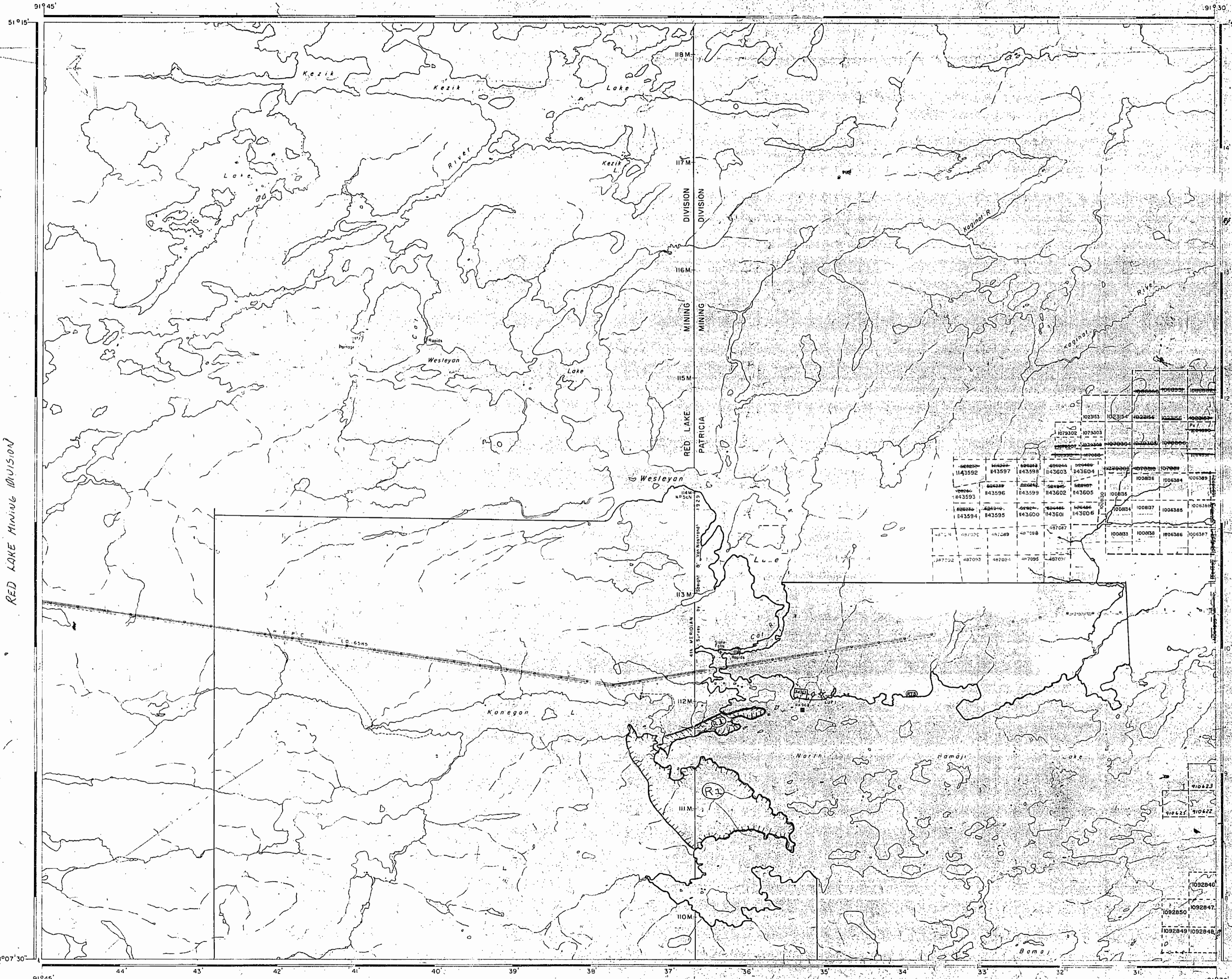
Jan 30/91

Aug 31/88  
 Aug 24/90 C  
 Mar 26/91 C  
 May 8/91 C  
 May 14/91 R  
 June 19/91 C

Ferdinand Lake G-2036  
 RED LAKE MINING DIVISION

Fly Lake G-2046

### Kezik Lake G-2088



### Dalgas Lake G-2001

#### LEGEND

- HIGHWAY AND ROUTE No
- OTHER ROADS
- TRAILS
- SURVEYED LINES:  
 TOWNSHIPS, BASE LINES, ETC.
- LOTS, MINING CLAIMS, PARCELS, ETC.
- UNSURVEYED LINES  
 LOT LINES
- PARCEL BOUNDARY
- MINING CLAIMS ETC.
- RAILWAY AND RIGHT OF WAY
- UTILITY LINES
- NON PERENNIAL STREAM
- FLOODING OR FLOODING RIGHTS
- SUBDIVISION OR COMPOSITE PLAN
- RESERVATIONS
- ORIGINAL SHORELINE
- MARSH OR MUSKEG
- MINES
- TRAVERSE MONUMENT
- REMOTE TOURIST SET-UP

#### DISPOSITION OF CROWN LANDS

TYPE OF DOCUMENT	SYMBOL
PATENT, SURFACE & MINING RIGHTS	
SURFACE RIGHTS ONLY	
MINING RIGHTS ONLY	
LEASE, SURFACE & MINING RIGHTS	
SURFACE RIGHTS ONLY	
MINING RIGHTS ONLY	
LICENCE OF OCCUPATION	
ORDER-IN-COUNCIL	
RESERVATION	
CANCELLED	
SAND & GRAVEL	

NOTE: MINING RIGHTS IN PARCELS PATENTED PRIOR TO MAY 8, 1913, VESTED IN ORIGINAL PATENTEE BY THE PUBLIC LANDS ACT, R.S.O. 1970, CHAP. 280, SEC. 63, SUBSEC. 1.

#### REFERENCES

- AREAS WITHDRAWN FROM DISPOSITION
- M.R.O. - MINING RIGHTS ONLY
  - S.R.O. - SURFACE RIGHTS ONLY
  - M.S. - MIN. AND SURFACE RIGHTS
- | Description | Order No. | Date           | Disposition                 | File                      |
|-------------|-----------|----------------|-----------------------------|---------------------------|
|             |           |                | <b>RI - M.S. WITHDRAWAL</b> | <b>SECT 31 (b)</b>        |
|             |           | C Apr 4/85     |                             |                           |
|             |           | Apr 12, 1985   | LAND USE PERMIT #1          | HEALTH AND WELFARE CANADA |
|             |           | July 3/85      |                             |                           |
|             |           | Apr 4/86       |                             |                           |
|             |           | April 3, 1986  |                             |                           |
|             |           | April 28, 1986 |                             |                           |
|             |           | May 27/86      |                             |                           |
|             |           | July 25/86     |                             |                           |
|             |           | Oct 21/86      |                             |                           |
|             |           | Mar. 23/87     |                             |                           |
|             |           | Mar. 23/87     |                             |                           |
|             |           | Mar 8/88       |                             |                           |
|             |           | MAR 21/88      |                             |                           |
|             |           | 88/12/88       |                             |                           |
|             |           | Apr 10/89      |                             |                           |
|             |           | Aug 2/89       |                             |                           |
|             |           | Sept 20/89     |                             |                           |
|             |           | Oct 16/89      |                             |                           |
- SCALE 1 INCH = 40 CHAINS
- 

THE INFORMATION THAT APPEARS ON THIS MAP HAS BEEN COMPILED FROM VARIOUS SOURCES, AND ACCURACY IS NOT GUARANTEED. THOSE WISHING TO STAKE MINING CLAIMS SHOULD CONSULT WITH THE MINING RECORDER, MINISTRY OF NORTHERN DEVELOPMENT AND MINES, FOR ADDITIONAL INFORMATION ON THE STATUS OF THE LANDS SHOWN HEREON.

**AREA WESLEYAN LAKE**  
 M.N.R. ADMINISTRATIVE DISTRICT  
**SIoux LOOKOUT**  
 MINING DIVISION  
**RED LAKE / PATRICIA**  
 LAND TITLES / REGISTRY DIVISION  
**KENORA (PATRICIA PORTION)**

Ministry of Natural Resources  
 Land Management Branch

Date: FEBRUARY 1984. Number: **G-2249**



Kezik Lake M.2160

AREA OF  
**WESLEYAN  
LAKE**

DISTRICT OF  
**KENORA**  
PATRICIA PORTION

**RED LAKE - PATRICIA  
MINING DIVISION**

SCALE: 1-INCH = 40 CHAINS

**LEGEND**

- PATENTED LAND Ⓟ
- CROWN LAND SALE C.S.
- LEASES Ⓞ
- LOCATED LAND Loc.
- LICENSE OF OCCUPATION L.O.
- MINING RIGHTS ONLY M.R.O.
- SURFACE RIGHTS ONLY S.R.O.
- ROADS —
- IMPROVED ROADS —
- KING'S HIGHWAYS —
- RAILWAYS —
- POWER LINES —
- MARSH OR MUSKEG —
- MINES Ⓜ
- CANCELLED c.

**NOTES**

400' surface rights reservation around all lakes and rivers.

**G-2249**

NATIONAL TOPOGRAPHIC SERIES 520

PLAN NO. **M.2221**

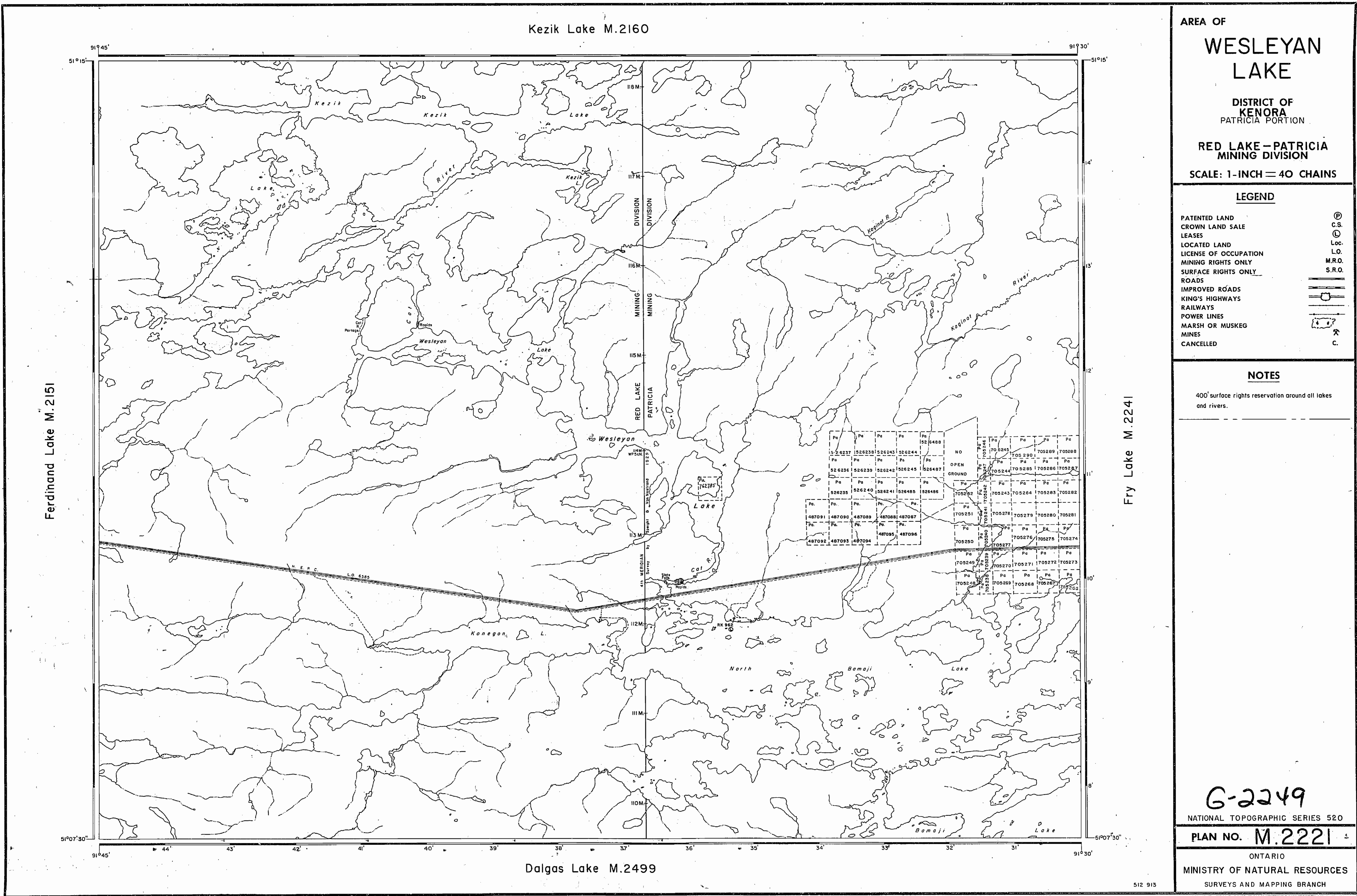
ONTARIO  
MINISTRY OF NATURAL RESOURCES  
SURVEYS AND MAPPING BRANCH

512 913

Ferdinand Lake M.2151

Fry Lake M.2241

Dalgas Lake M.2499



Kezik Lake G-2088

Jan 30/91

Aug 31/88  
Aug 24/90 C  
Mar 26/91  
May 8/91 C

Ferdinand Lake G-2036  
RED LAKE MINING DIVISION

Fry Lake G-2046

LEGEND

- HIGHWAY AND ROUTE No
- OTHER ROADS
- TRAILS
- SURVEYED LINES:
  - TOWNSHIPS, BASE LINES, ETC
  - LOTS, MINING CLAIMS, PARCELS, ETC
- UNSURVEYED LINES:
  - LOT LINES
  - PARCEL BOUNDARY
  - MINING CLAIMS ETC
- RAILWAY AND RIGHT OF WAY
- UTILITY LINES
- NON PERENNIAL STREAM
- FLOODING OR FLOODING RIGHTS
- SUBDIVISION OR COMPOSITE PLAN
- RESERVATIONS
- ORIGINAL SHORELINE
- MARSH OR MUSKEG
- MINES
- TRAVERSE MONUMENT
- REMOTE TOURIST SET-UP

DISPOSITION OF CROWN LANDS

TYPE OF DOCUMENT	SYMBOL
PATENT, SURFACE & MINING RIGHTS	
" SURFACE RIGHTS ONLY	
" MINING RIGHTS ONLY	
LEASE, SURFACE & MINING RIGHTS	
" SURFACE RIGHTS ONLY	
" MINING RIGHTS ONLY	
LICENCE OF OCCUPATION	
ORDER-IN-COUNCIL	
RESERVATION	
CANCELLED	
SAND & GRAVEL	

NOTE: MINING RIGHTS IN PARCELS PATENTED PRIOR TO MAY 6, 1913, VESTED IN ORIGINAL PATENTEES BY THE PUBLIC LANDS ACT R.S.O. 1970, CHAP. 380, SEC. 63, SUBSEC. 1

REFERENCES

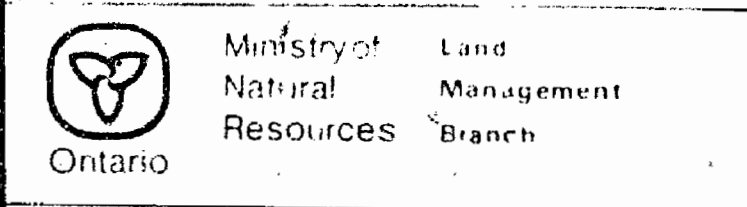
AREAS WITHDRAWN FROM DISPOSITION

M.R.O. - MINING RIGHTS ONLY  
S.R.O. - SURFACE RIGHTS ONLY  
M.S. - MINING RIGHTS SURFACE RIGHTS ONLY

Description	Date	No	Date	Disposition	File
Cap 11/85	Apr 12, 1985	R1 M+S WITHDRAWAL			SECT 31 (b)
July 3/85		LAND USE PERMIT #1		HEALTH AND WELFARE CANADA	
Apr 4/86					
Apr 3, 1986					
May 27/86					
July 25/86					
Oct 21/86					
Mar 23/87					
Mar 25/87					
Mar 8/88					
MAR 21/88					
Apr 2/88					
Apr 11/89					
Aug 2/89					
Sept 24/89					
Oct 10/89					

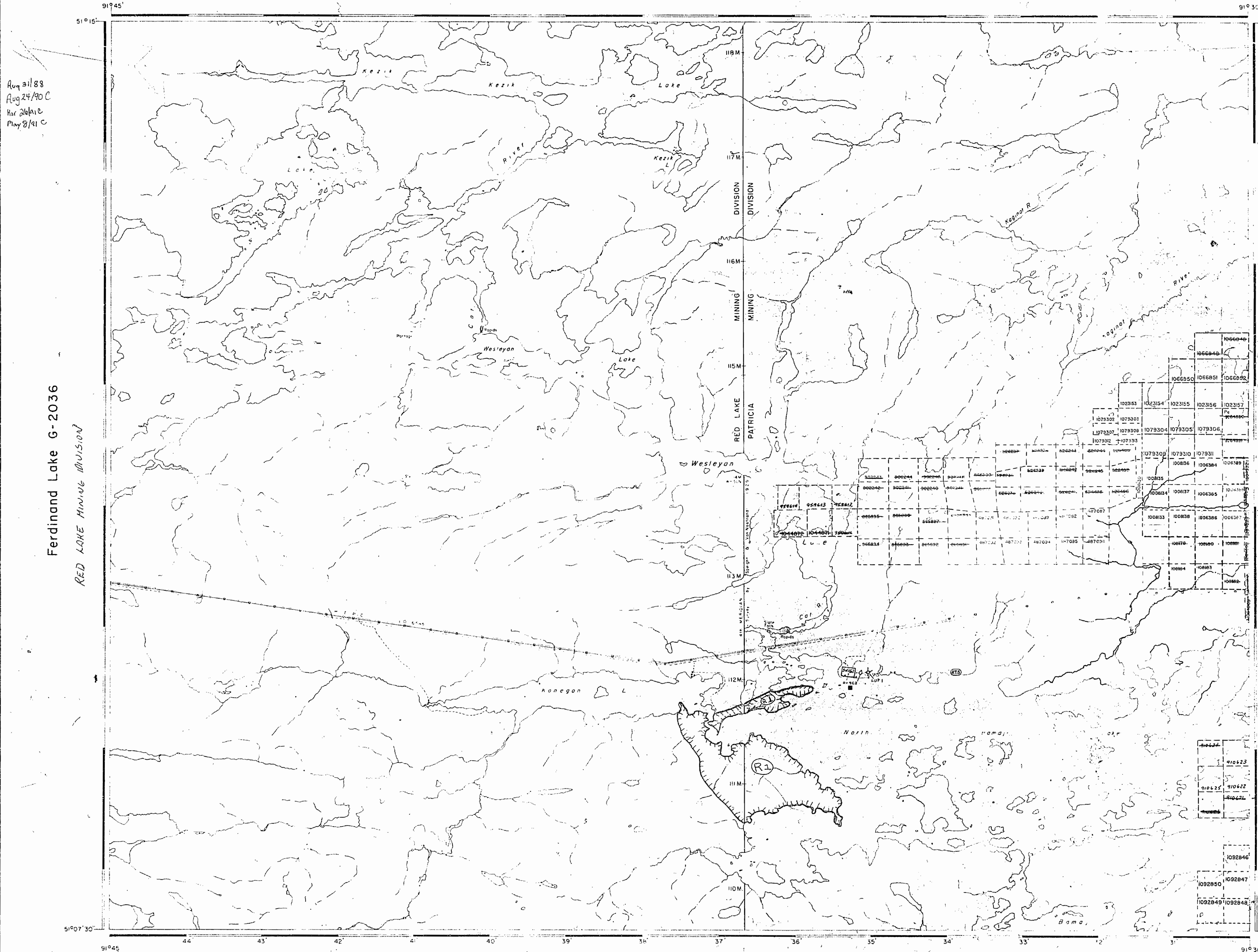
SCALE 1 INCH = 40 CHAINS

AREA **WESLEYAN LAKE**  
MNR ADMINISTRATIVE DISTRICT  
**SIoux LOOKOUT**  
MINING DIVISION  
**RED LAKE / PATRICIA**  
LAND TITLES / REGISTRY DIVISION  
**KENORA (PATRICIA PORTION)**



Ministry of Natural Resources  
Land Management Branch  
FEBRUARY, 1984  
Number **G-2249**

THE INFORMATION THAT APPEARS ON THIS MAP HAS BEEN COMPILED FROM VARIOUS SOURCES, AND ACCURACY IS NOT GUARANTEED. THOSE WISHING TO STAKE MINING CLAIMS SHOULD CONSULT WITH THE MINING RECORDER, MINISTRY OF NORTHERN DEVELOPMENT AND MINES FOR ADDITIONAL INFORMATION ON THE STATUS OF THE LANDS SHOWN HEREON.



Dalgas Lake G-2001

Kezik Lake M.2160

AREA OF  
**WESLEYAN  
LAKE**

DISTRICT OF  
**KENORA**  
PATRICIA PORTION

**RED LAKE - PATRICIA  
MINING DIVISION**

SCALE: 1-INCH = 40 CHAINS

**LEGEND**

- PATENTED LAND Ⓢ
- CROWN LAND SALE C.S.
- LEASES Ⓛ
- LOCATED LAND Loc.
- LICENSE OF OCCUPATION L.O.
- MINING RIGHTS ONLY M.R.O.
- SURFACE RIGHTS ONLY S.R.O.
- ROADS —
- IMPROVED ROADS —
- KING'S HIGHWAYS —
- RAILWAYS —
- POWER LINES —
- MARSH OR MUSKEG —
- MINES X
- CANCELLED C.

**NOTES**

400' surface rights reservation around all lakes and rivers.

**#462249**

PLAN NO. **M.2221**

DEPARTMENT OF MINES

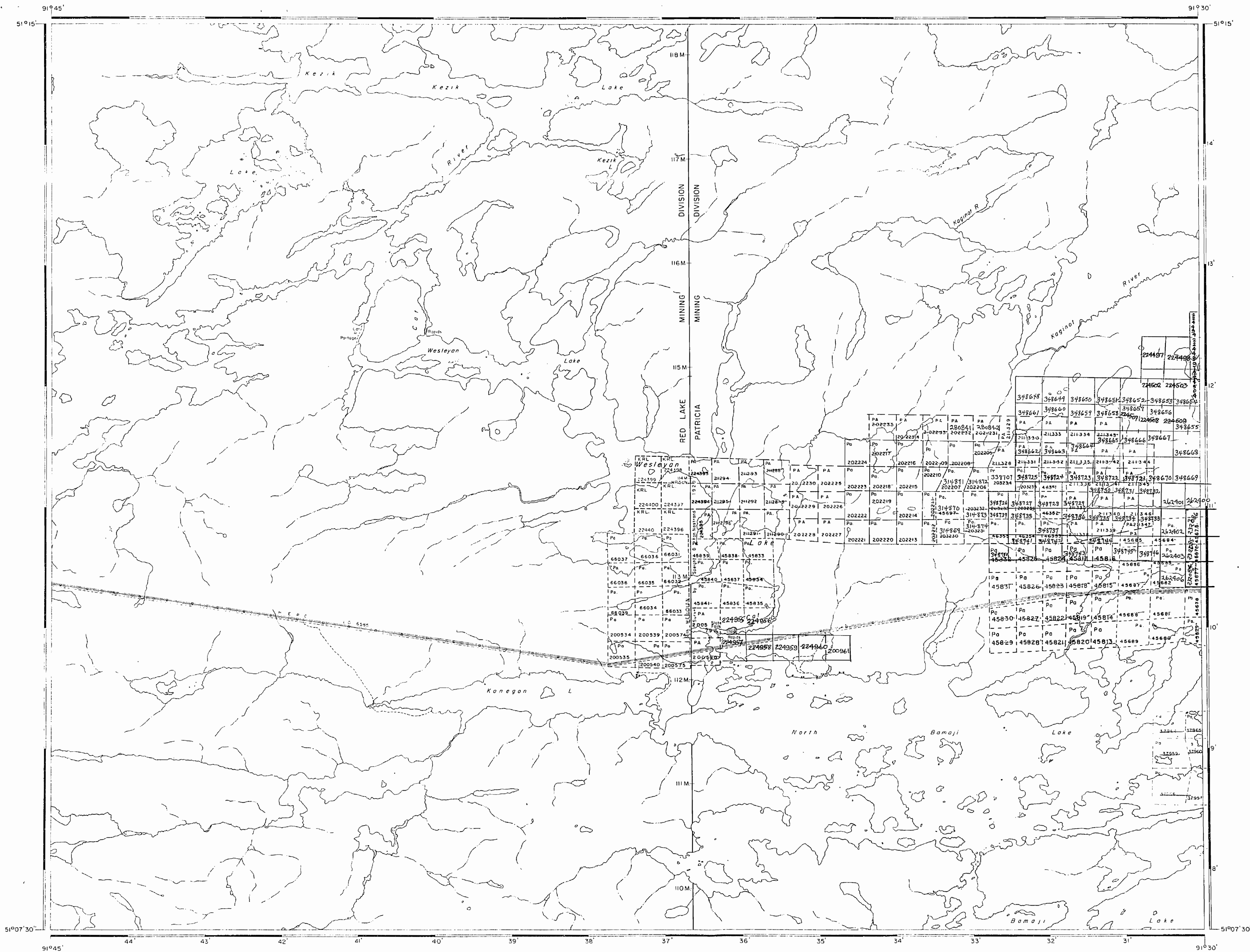
— ONTARIO —

Ferdinand Lake M.2151

Fry Lake M.2241

Dalgas Lake M.2499

512 913



2221

Kezik Lake M.2160

# AREA OF WESLEYAN LAKE

DISTRICT OF  
KENORA  
PATRICIA PORTION

RED LAKE - PATRICIA  
MINING DIVISION


SCALE: 1-INCH = 40 CHAINS

### LEGEND

- PATENTED LAND Ⓟ
- CROWN LAND SALE C.S.
- LEASES Ⓛ
- LOCATED LAND Loc.
- LICENSE OF OCCUPATION L.O.
- MINING RIGHTS ONLY M.R.O.
- SURFACE RIGHTS ONLY S.R.O.
- ROADS —
- IMPROVED ROADS —
- KING'S HIGHWAYS —
- RAILWAYS —
- POWER LINES —
- MARSH OR MUSKEG —
- MINES Ⓜ
- CANCELLED C.

### NOTES

400' surface rights reservation around all lakes and rivers.

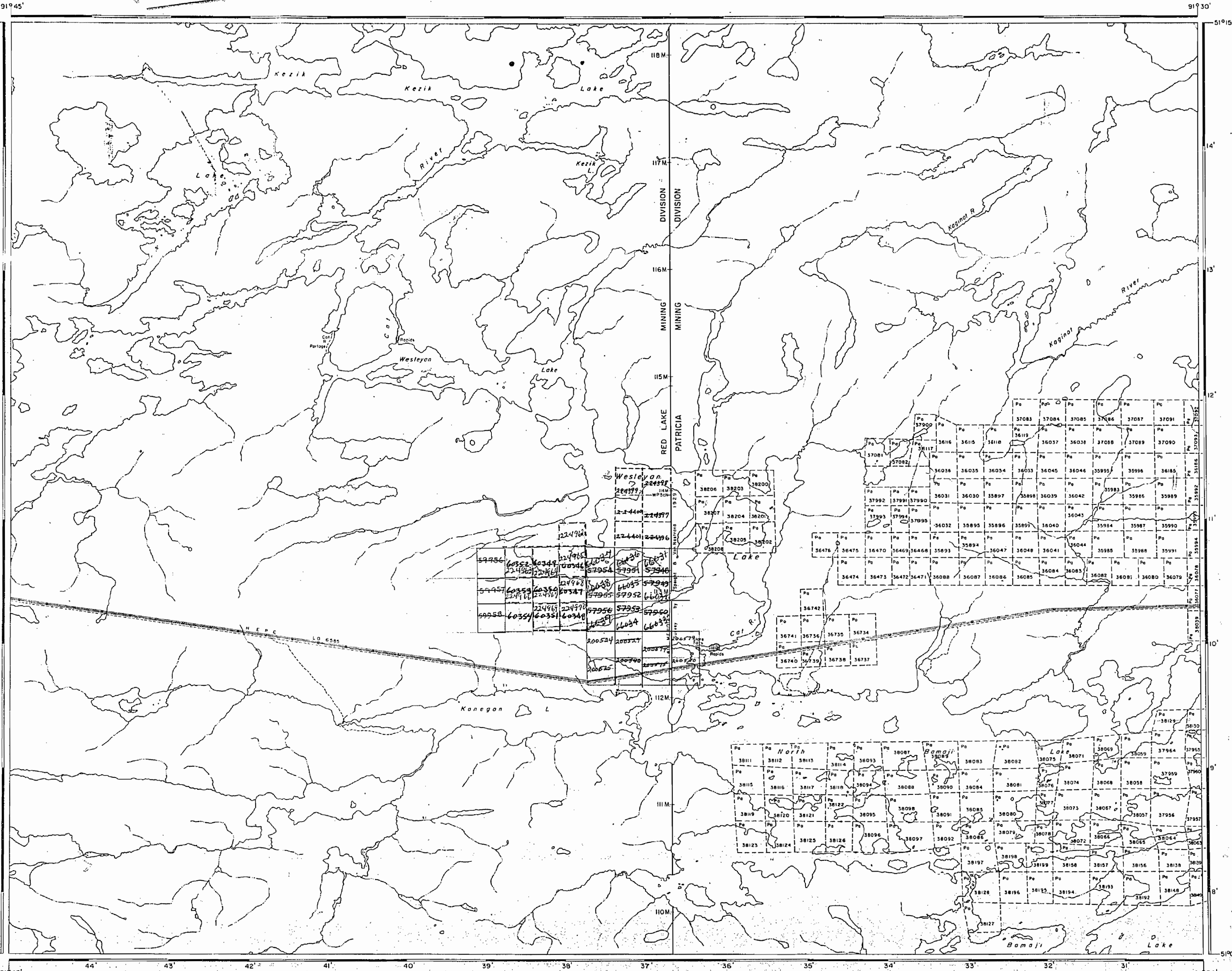


PLAN NO. M.2221

DEPARTMENT OF MINES  
— ONTARIO —

Wesleyan Lake M.2221

Fry Lake M.2241



Dalgas Lake M.2499

2221

Kezik Lake M.2160


AREA OF  
**WESLEYAN LAKE**  
 DISTRICT OF  
 KENORA  
 PATRICIA PORTION  
 RED LAKE-PATRICIA  
 MINING DIVISION  
 SCALE: 1-INCH = 40 CHAINS

LEGEND

- PATENTED LAND
- CROWN LAND SALE
- LEASES
- LOCATED LAND
- LICENSE OF OCCUPATION
- MINING RIGHTS ONLY
- SURFACE RIGHTS ONLY
- ROADS
- IMPROVED ROADS
- KING'S HIGHWAYS
- RAILWAYS
- POWER LINES
- MARSH OR MUSKEG
- MINES
- CANCELLED

NOTES

400' surface rights reservation around all lakes and rivers.



PLAN NO. M.2221

DEPARTMENT OF MINES  
- ONTARIO -

Wesleyan Lake M.2221

Fry Lake M.2241

Dalgas Lake M.2499