





G-1550

WEST OF BURSTALL TWP

G-1550

REFERENCES

SOUTH OF RIDGE LAKE G-1716

REFERENCES

AREAS WITHDRAWN FROM DISPOSITION

M.R.O. - MINING RIGHTS ONLY  
S.R.O. - SURFACE RIGHTS ONLY  
M+S - MINING AND SURFACE RIGHTS

Description	Order No.	Date	Disposition	File
NRW 66/84	NRW 66/84	NRW 66/84	M+S	NRW 66/84
NRD 87/84	NRD 87/84	04/04/84	M+S re-opened	NRD 87/84
NRW 24/85	NRW 24/85	7/2/85	S.R.	NRW 24/85

TOPOGRAPHY

LAKE, RIVERS, ETC., FROM FOREST  
RESOURCES INVENTORY SHEET NO 502832

LEGEND

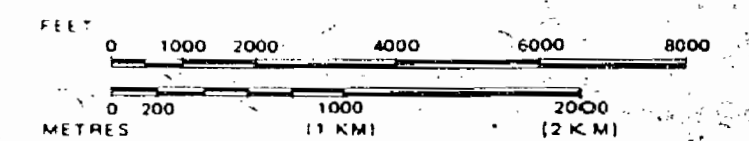
HIGHWAY AND ROUTE NO.	
OTHER ROADS	
TRAILS	
SURVEYED LINES	
TOWNSHIPS, BASE LINES, ETC.	
LOTS, MINING CLAIMS, PARCELS, ETC.	
UNSURVEYED LINES	
LOT LINES	
PARCEL BOUNDARY	
MINING CLAIMS ETC.	
RAILWAY AND RIGHT OF WAY	
UTILITY LINES	
NON-PERENNIAL STREAM	
FLOODING OR FLOODING RIGHTS	
SUBDIVISION OR COMPOSITE PLAN	
RESERVATIONS	
ORIGINAL SHORELINE	
MARSH OR MUSKEG	
MINES	
TRAVERSE MONUMENT	

DISPOSITION OF CROWN LANDS

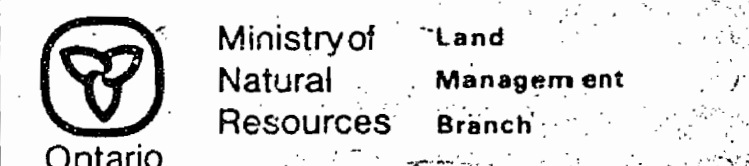
TYPE OF DOCUMENT	SYMBOL
PATENT, SURFACE & MINING RIGHTS	
" SURFACE RIGHTS ONLY	
" MINING RIGHTS ONLY	
LEASE, SURFACE & MINING RIGHTS	
" SURFACE RIGHTS ONLY	
" MINING RIGHTS ONLY	
LICENCE OF OCCUPATION	
ORDER-IN-COUNCIL	
RESERVATION	
CANCELLED	
SAND & GRAVEL	

NOTE: MINING RIGHTS IN PARCELS PATENTED PRIOR TO MAY 6, 1913, VESTED IN ORIGINAL PATENTEE BY THE PUBLIC LANDS ACT, R.S.O. 1913, CHAP. 360, SEC. 63, SUBSEC. 1.

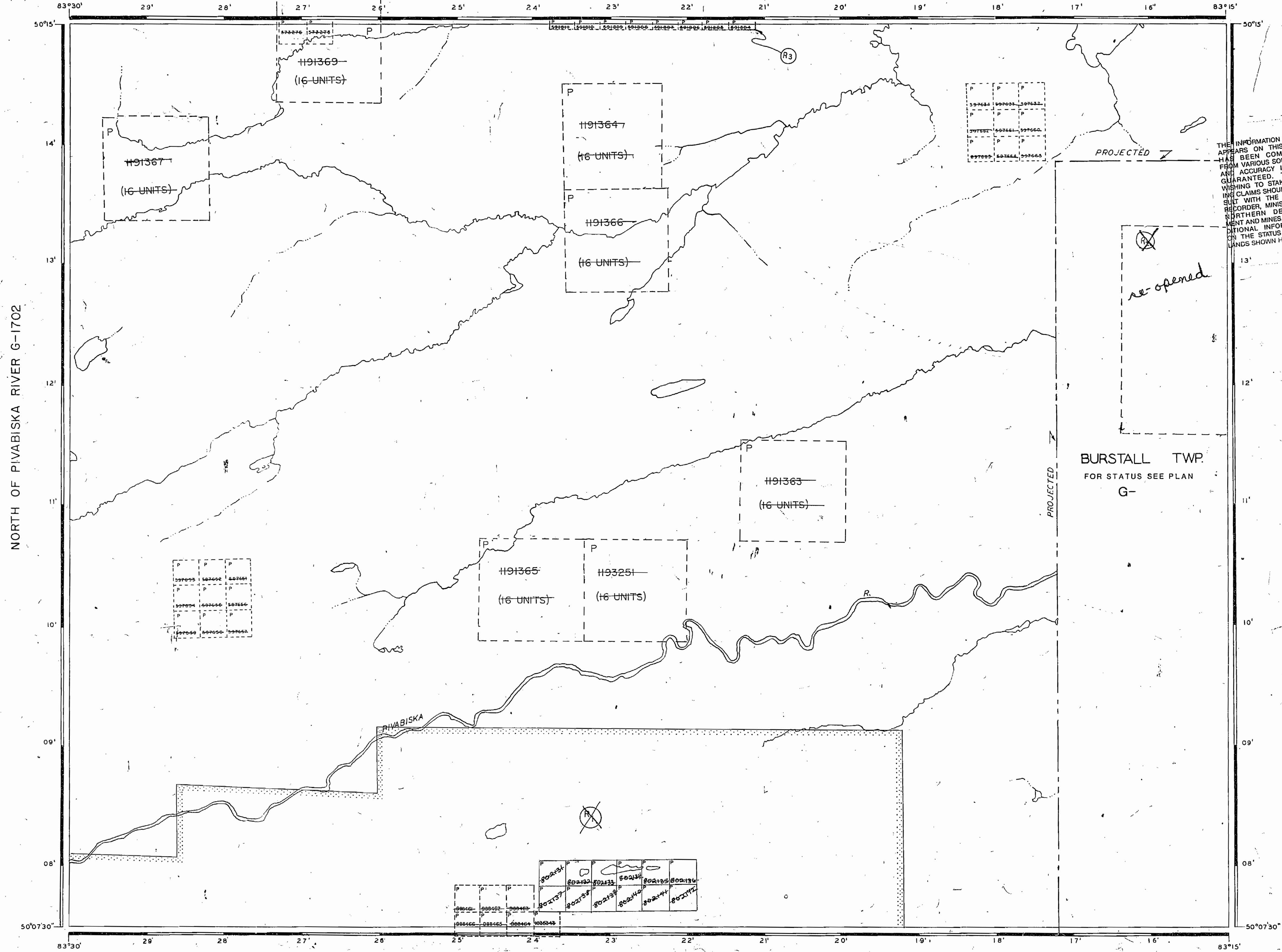
SCALE: 1 INCH = 40 CHAINS



AREA  
WEST OF  
BURSTALL TWP  
M.N.R. ADMINISTRATIVE DISTRICT  
HEARST/KAPUSKA SING  
MINING DIVISION  
DATE OF ISSUE  
PORCUPINE MAY 27 1998  
LAND TITLES / REGISTRY DEPARTMENT  
COCHRANE



Date DECEMBER 1982  
Number  
G-1720



RENESEG CREEK G-1708

TRIM TO THIS LINE ALL AROUND

G-1550

WEST OF BURSTALL TWP

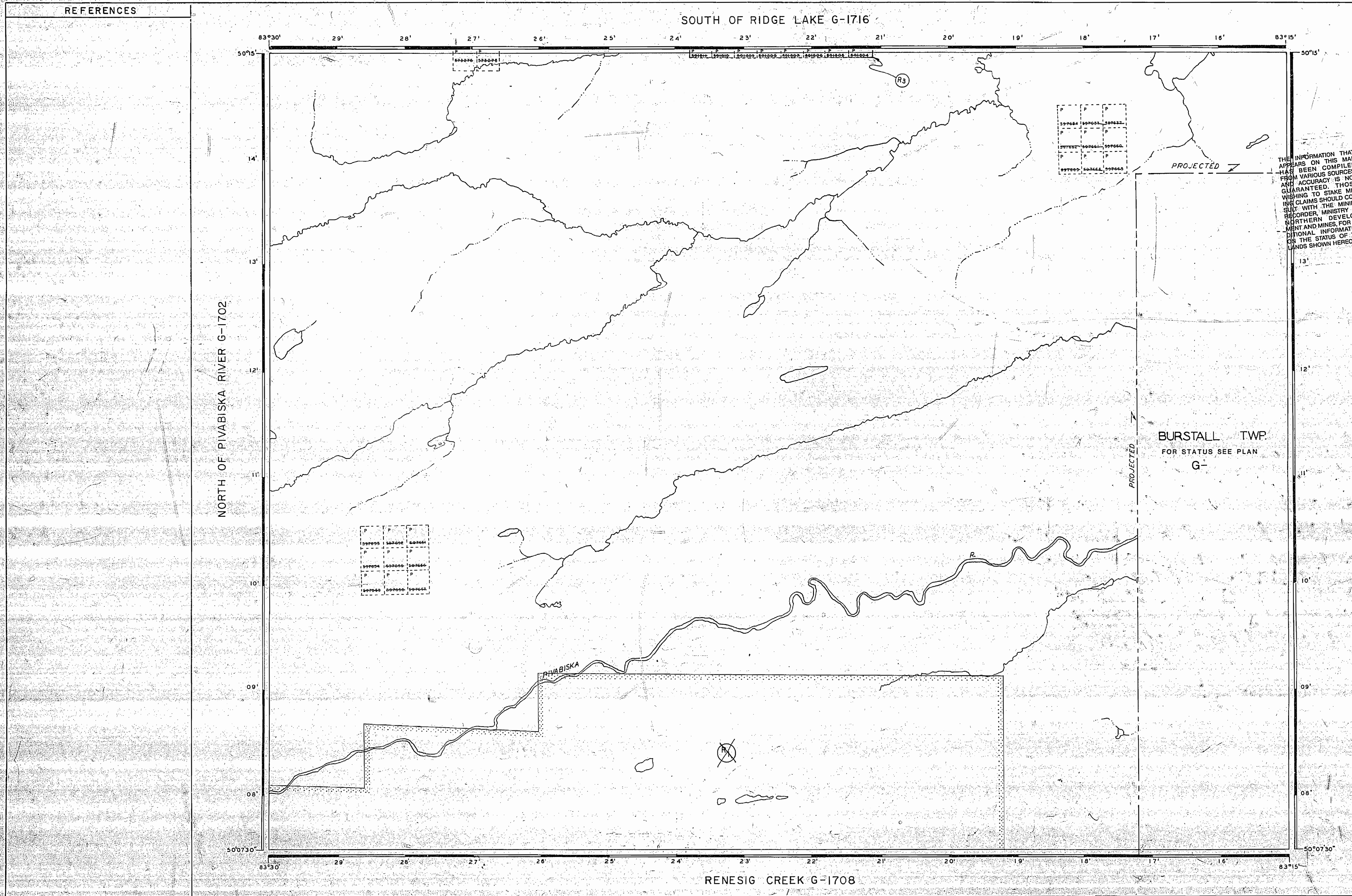
G-1550



G-1150

WEST OF BURSTALL TWP

OSTI-0



REFERENCES

SOUTH OF RIDGE LAKE G-1716

REFERENCES

AREAS WITHDRAWN FROM DISPOSITION

M.R.O. - MINING RIGHTS ONLY  
S.R.O. - SURFACE RIGHTS ONLY  
M.+S. - MINING AND SURFACE RIGHTS

Description	Order No.	Date	Disposition	File
NRW 44/84	NRW 44/84	NRW 44/84	M.+S.	

NRW 24/85 7/2/85 S.R.

TOPOGRAPHY

LAKE, RIVERS, ETC., FROM FOREST  
RESOURCES INVENTORY SHEET NO 502832

LEGEND


HIGHWAY AND ROUTE NO.	
OTHER ROADS	
TRAILS	
SURVEYED LINES	
TOWNSHIPS, BASE LINES, ETC.	
LOTS, MINING CLAIMS, PARCELS, ETC.	
UNSURVEYED LINES	
LOT LINES	
PARCEL BOUNDARY	
MINING CLAIMS ETC.	
RAILWAY AND RIGHT OF WAY	
UTILITY LINES	
NON-PERENNIAL STREAM	
FLOODING OR FLOODING RIGHTS	
SUBDIVISION OR COMPOSITE PLAN	
RESERVATIONS	
ORIGINAL SHORELINE	
MARSH OR MUSKEG	
MINES	
TRAVERSE MONUMENT	

DISPOSITION OF CROWN LANDS


TYPE OF DOCUMENT	SYMBOL
PATENT, SURFACE & MINING RIGHTS	●
SURFACE RIGHTS ONLY	○
MINING RIGHTS ONLY	○
LEASE, SURFACE & MINING RIGHTS	○
SURFACE RIGHTS ONLY	○
MINING RIGHTS ONLY	○
LICENCE OF OCCUPATION	○
ORDER-IN-COUNCIL	○
RESERVATION	○
CANCELLED	○
SAND & GRAVEL	○

NOTE: MINING RIGHTS IN PARCELS PATENTED PRIOR TO MAY 6, 1913, VESTED IN ORIGINAL PATENTEE BY THE PUBLIC LANDS ACT, R.S.O. 1970, CHAP. 380, SEC. 63, SUBSEC. 1.

SCALE: 1 INCH = 40 CHAINS



AREA  
WEST OF  
BURSTALL TWP  
M.N.R. ADMINISTRATIVE DISTRICT  
HEARST/KAPUSKASING  
MINING DIVISION  
PORCUPINE  
LAND TITLES / REGISTRY DIVISION  
COCHRANE



DATE: DECEMBER 1982

Number: G-1720

TRIM TO THIS LINE ALL AROUND

G-1150

QWT JJAT2AUB 70 T2EW

OSTI-0