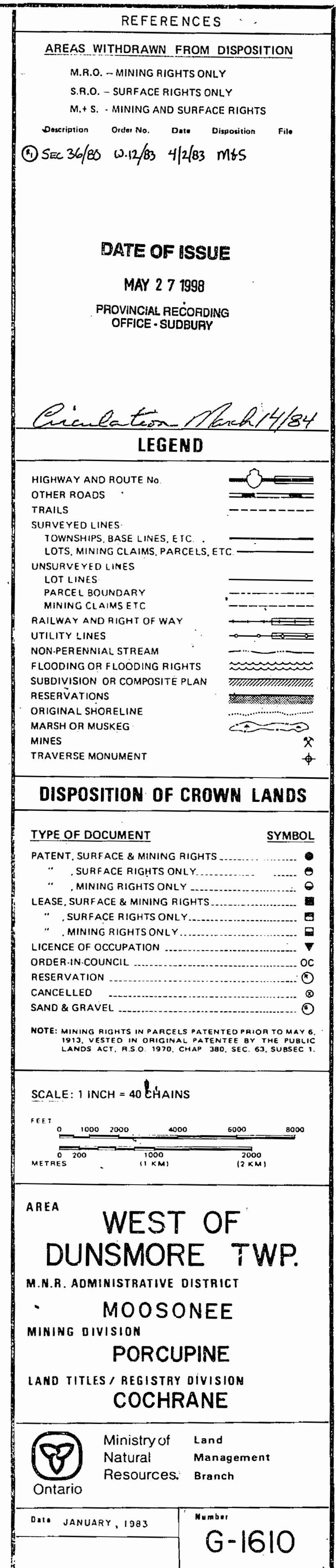


WEST OF LINCOLN TWP

0191-2



~~Surface and Mining Rights in~~
~~This Area withdrawn from staking under~~
~~Section 43 of the Mining Act (R.S.O. 1970).~~
~~Order No. W-18/75, File: 7598 v.5, Date: March 10, 1975.~~
~~Reopened for staking - Apr 1979.~~

S.E. OF SANDBANK LAKE M. 2278

DISTRICT OF
COCHRANE

PORCUPINE
MINING DIVISION

1" ALF; 1" HIGH = 40 CHAINS


JACO

1. RECEIVED (P)
 2. DATE CS
 3. TIME (L)
 4. LOCATION -DC
 5. PERSONNEL LD
 6. DESCRIPTION MFO
 7. STATUS SFO
 8. REMARKS
 9. INITIALS
 10. SIGNATURE
 11. DATE
 12. TIME
 13. LOCATION
 14. PERSONNEL
 15. DESCRIPTION
 16. STATUS
 17. REMARKS
 18. INITIALS
 19. SIGNATURE
 20. DATE
 21. TIME
 22. LOCATION
 23. PERSONNEL
 24. DESCRIPTION
 25. STATUS
 26. REMARKS
 27. INITIALS
 28. SIGNATURE
 29. DATE
 30. TIME
 31. LOCATION
 32. PERSONNEL
 33. DESCRIPTION
 34. STATUS
 35. REMARKS
 36. INITIALS
 37. SIGNATURE
 38. DATE
 39. TIME
 40. LOCATION
 41. PERSONNEL
 42. DESCRIPTION
 43. STATUS
 44. REMARKS
 45. INITIALS
 46. SIGNATURE
 47. DATE
 48. TIME
 49. LOCATION
 50. PERSONNEL
 51. DESCRIPTION
 52. STATUS
 53. REMARKS
 54. INITIALS
 55. SIGNATURE
 56. DATE
 57. TIME
 58. LOCATION
 59. PERSONNEL
 60. DESCRIPTION
 61. STATUS
 62. REMARKS
 63. INITIALS
 64. SIGNATURE
 65. DATE
 66. TIME
 67. LOCATION
 68. PERSONNEL
 69. DESCRIPTION
 70. STATUS
 71. REMARKS
 72. INITIALS
 73. SIGNATURE
 74. DATE
 75. TIME
 76. LOCATION
 77. PERSONNEL
 78. DESCRIPTION
 79. STATUS
 80. REMARKS
 81. INITIALS
 82. SIGNATURE
 83. DATE
 84. TIME
 85. LOCATION
 86. PERSONNEL
 87. DESCRIPTION
 88. STATUS
 89. REMARKS
 90. INITIALS
 91. SIGNATURE
 92. DATE
 93. TIME
 94. LOCATION
 95. PERSONNEL
 96. DESCRIPTION
 97. STATUS
 98. REMARKS
 99. INITIALS
 100. SIGNATURE
 101. DATE
 102. TIME
 103. LOCATION
 104. PERSONNEL
 105. DESCRIPTION
 106. STATUS
 107. REMARKS
 108. INITIALS
 109. SIGNATURE
 110. DATE
 111. TIME
 112. LOCATION
 113. PERSONNEL
 114. DESCRIPTION
 115. STATUS
 116. REMARKS
 117. INITIALS
 118. SIGNATURE
 119. DATE
 120. TIME
 121. LOCATION
 122. PERSONNEL
 123. DESCRIPTION
 124. STATUS
 125. REMARKS
 126. INITIALS
 127. SIGNATURE
 128. DATE
 129. TIME
 130. LOCATION
 131. PERSONNEL
 132. DESCRIPTION
 133. STATUS
 134. REMARKS
 135. INITIALS
 136. SIGNATURE
 137. DATE
 138. TIME
 139. LOCATION
 140. PERSONNEL
 141. DESCRIPTION
 142. STATUS
 143. REMARKS
 144. INITIALS
 145. SIGNATURE
 146. DATE
 147. TIME
 148. LOCATION
 149. PERSONNEL
 150. DESCRIPTION
 151. STATUS
 152. REMARKS
 153. INITIALS
 154. SIGNATURE
 155. DATE
 156. TIME
 157. LOCATION
 158. PERSONNEL
 159. DESCRIPTION
 160. STATUS
 161. REMARKS
 162. INITIALS
 163. SIGNATURE
 164. DATE
 165. TIME
 166. LOCATION
 167. PERSONNEL
 168. DESCRIPTION
 169. STATUS
 170. REMARKS
 171. INITIALS
 172. SIGNATURE
 173. DATE
 174. TIME
 175. LOCATION
 176. PERSONNEL
 177. DESCRIPTION
 178. STATUS
 179. REMARKS
 180. INITIALS
 181. SIGNATURE
 182. DATE
 183. TIME
 184. LOCATION
 185. PERSONNEL
 186. DESCRIPTION
 187. STATUS
 188. REMARKS
 189. INITIALS
 190. SIGNATURE
 191. DATE
 192. TIME
 193. LOCATION
 194. PERSONNEL
 195. DESCRIPTION
 196. STATUS
 197. REMARKS
 198. INITIALS
 199. SIGNATURE
 200. DATE
 201. TIME
 202. LOCATION
 203. PERSONNEL
 204. DESCRIPTION
 205. STATUS
 206. REMARKS
 207. INITIALS
 208. SIGNATURE
 209. DATE
 210. TIME
 211. LOCATION
 212. PERSONNEL
 213. DESCRIPTION
 214. STATUS
 215. REMARKS
 216. INITIALS
 217. SIGNATURE
 218. DATE
 219. TIME
 220. LOCATION
 221. PERSONNEL
 222. DESCRIPTION
 223. STATUS
 224. REMARKS
 225. INITIALS
 226. SIGNATURE
 227. DATE
 228. TIME
 229. LOCATION
 230. PERSONNEL
 231. DESCRIPTION
 232. STATUS
 233. REMARKS
 234. INITIALS
 235. SIGNATURE
 236. DATE
 237. TIME
 238. LOCATION
 239. PERSONNEL
 240. DESCRIPTION
 241. STATUS
 242. REMARKS
 243. INITIALS
 244. SIGNATURE
 245. DATE
 246. TIME
 247. LOCATION
 248. PERSONNEL
 249. DESCRIPTION
 250. STATUS
 251. REMARKS
 25

400' Reserve around all Lakes & Rivers to
Dept of Lands & Forests

Whole area ~~reopened~~ for staking
April 1/79.

Replaced @ September 1, 1983



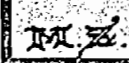
FORCUPINE MINING DIVISION
RECEIVED
APR 18 1975
AM PM
7 18 9 10 11 12 1 2 3 4 5 6

NATIONAL TOPOGRAPHIC SERIES 42 J

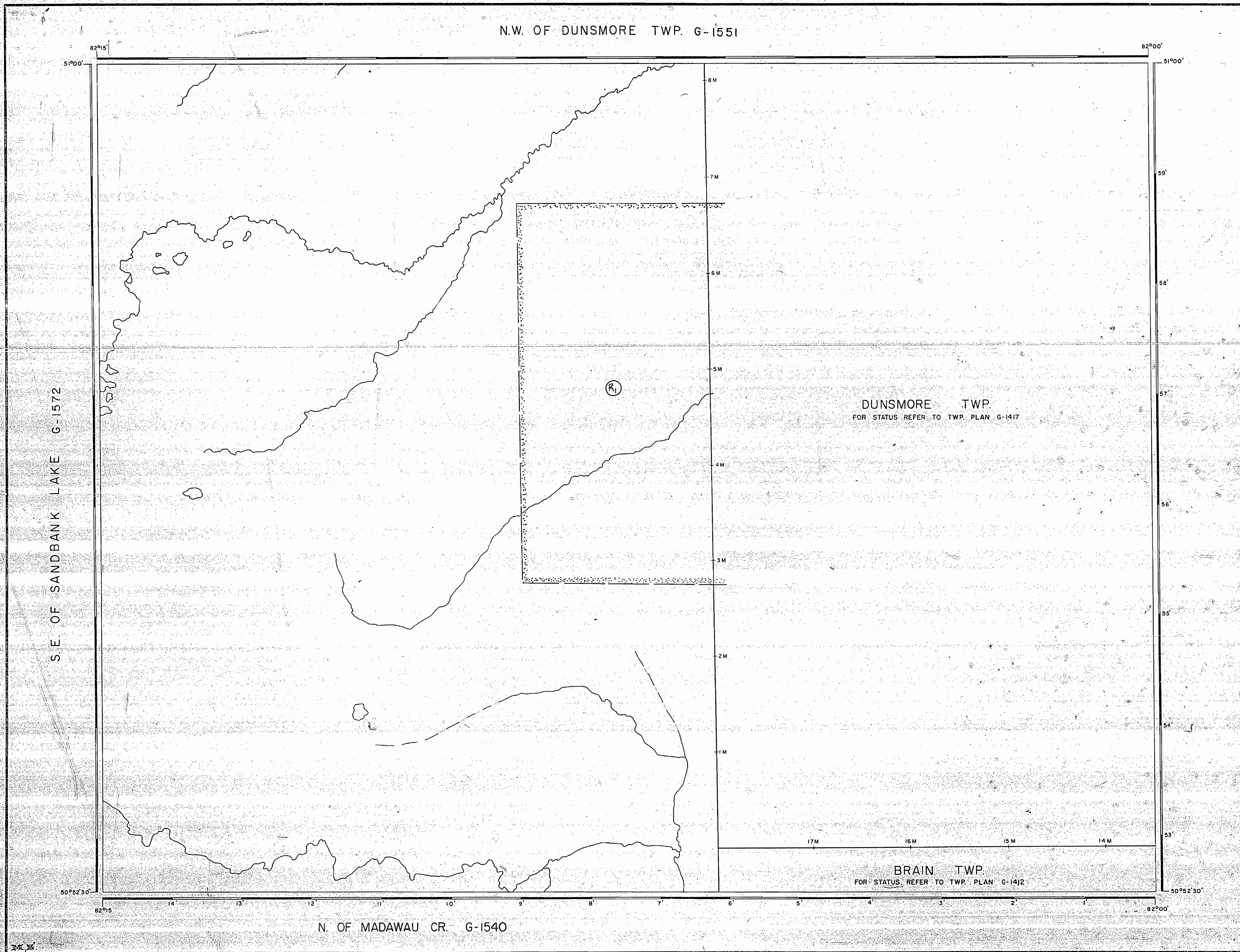
M. 2277

ONTARIO
MINISTRY OF NATURAL RESOURCES
SURVEYS AND MAPPING BRANCH

S. E. OF SANDBANK LAKE G-1572



G-1610



REFERENCES

AREAS WITHDRAWN FROM DISPOSITION

M.R.O. - MINING RIGHTS ONLY
S.R.O. - SURFACE RIGHTS ONLY
M. + S. - MINING AND SURFACE RIGHTS

Description	Order No.	Date	Disposition	File
Sec 36/25	W-12/83	4/2/83	M&S	

Circulation No. 14/84

LEGEND

HIGHWAY AND ROUTE No.	
OTHER ROADS	
TRAILS	
SURVEYED LINES:	
TOWNSHIPS, BASE LINES, ETC.	
LOTS, MINING CLAIMS, PARCELS, ETC.	
UNSURVEYED LINES:	
LOT LINES	
PARCEL BOUNDARY	
MINING CLAIMS ETC.	
RAILWAY AND RIGHT OF WAY	
UTILITY LINES	
NON-PERENNIAL STREAM	
FLOODING OR FLOODING RIGHTS	
SUBDIVISION OR COMPOSITE PLAN	
RESERVATIONS	
ORIGINAL SHORELINE	
MARSH OR MUSKEG	
MINES	
TRAVERSE MONUMENT	

DISPOSITION OF CROWN LANDS

TYPE OF DOCUMENT	SYMBOL
PATENT, SURFACE & MINING RIGHTS	
" SURFACE RIGHTS ONLY	
" MINING RIGHTS ONLY	
LEASE, SURFACE & MINING RIGHTS	
" SURFACE RIGHTS ONLY	
" MINING RIGHTS ONLY	
LICENCE OF OCCUPATION	
ORDER-IN-COUNCIL	
RESERVATION	
CANCELLED	
SAND & GRAVEL	

NOTE: MINING RIGHTS IN PARCELS PATENTED PRIOR TO MAY 6, 1913, VESTED IN ORIGINAL PATENTEE BY THE PUBLIC LANDS ACT, R.S.O. 1910, CHAP. 380, SEC. 63, SUBSEC. 1

SCALE: 1 INCH = 40 CHAINS

FEET 0 1000 2000 4000 6000 8000

METRES 0 200 1000 2000 (1 KM) (2 KM)

AREA

WEST OF
DUNSMORE TWP.

M.N.R. ADMINISTRATIVE DISTRICT
MOOSONEE

MINING DIVISION
PORCUPINE

LAND TITLES / REGISTRY DIVISION
COCHRANE

Ministry of Natural Resources
Land Management Branch
Ontario

Date JANUARY, 1983

Number
G-1610