

FAWN RIVER G-1488

REFERENCES

AREAS WITHDRAWN FROM DISPOSITION

M.R.O. - MINING RIGHTS ONLY

S.R.O. - SURFACE RIGHTS ONLY

M.+S. - MINING AND SURFACE RIGHTS

Description	Order No.	Date	Disposition	File
-------------	-----------	------	-------------	------

RECEIVED AUG. 23/83

LEGEND

HIGHWAY AND ROUTE No

OTHER ROADS

TRAILS

SURVEYED LINES:

TOWNSHIPS, BASE LINES, ETC.

LOTS, MINING CLAIMS, PARCELS, ETC.

UNSURVEYED LINES:

LOT LINES

PARCEL BOUNDARY

MINING CLAIMS ETC

RAILWAY AND RIGHT OF WAY

UTILITY LINES

NON-PERENNIAL STREAM

FLOODING OR FLOODING RIGHTS

SUBDIVISION OR COMPOSITE PLAN

RESERVATIONS

ORIGINAL SHORELINE

MARSH OR MUSKEG

MINES

TRAVERSE MONUMENT

DISPOSITION OF CROWN LANDS

TYPE OF DOCUMENT	SYMBOL
PATENT, SURFACE & MINING RIGHTS	●
" SURFACE RIGHTS ONLY	○
" MINING RIGHTS ONLY	◐
LEASE, SURFACE & MINING RIGHTS	■
" SURFACE RIGHTS ONLY	◼
" MINING RIGHTS ONLY	◻
LICENCE OF OCCUPATION	▼
ORDER-IN-COUNCIL	OC
RESERVATION	⊙
CANCELLED	⊗
SAND & GRAVEL	⊕

NOTE: MINING RIGHTS IN PARCELS PATENTED PRIOR TO MAY 6, 1913, VESTED IN ORIGINAL PATENTEE BY THE PUBLIC LANDS ACT, R.S.O. 1970, CHAP. 380, SEC. 63, SUBSEC. 1.

SCALE: 1 INCH = 40 CHAINS

FEET

0 1000 2000 4000 6000 8000

METRES

0 200 1000 2000

11 KM 12 KM

AREA

WEST OF FAWN RIVER

M.N.R. ADMINISTRATIVE DISTRICT

MOOSONEE


MINING DIVISION

PORCUPINE

LAND TITLES / REGISTRY DIVISION

KENORA

PATRICIA PORTION

 Ontario

Ministry of Natural Resources

Land Management Branch

Date

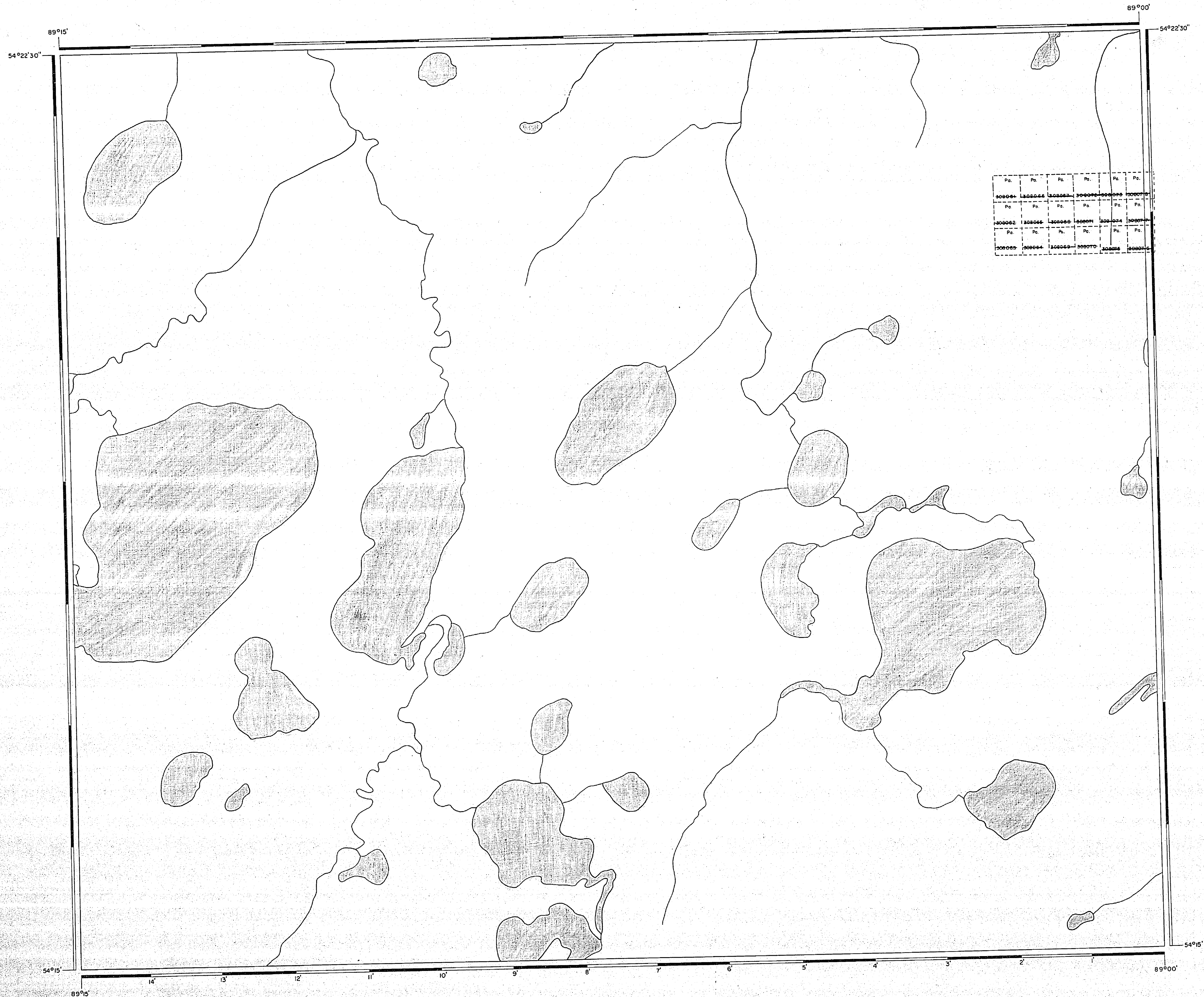
JANUARY, 1983

Number

G-1611

543891-BLOWUP



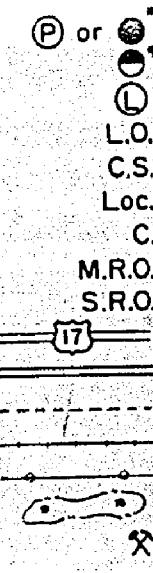


FAWN RIVER M.3247

AREA OF  
**WEST OF  
FAWN RIVER**  
  
DISTRICT OF  
KENORA  
PATRICIA PORTION  
  
PATRICIA  
MINING DIVISION  
  
SCALE: 1-INCH = 40 CHAINS

**LEGEND**

PATENTED LAND  
PATENTED FOR SURFACE RIGHTS ONLY  
LEASES  
LICENSE OF OCCUPATION  
CROWN LAND SALE  
LOCATED LAND  
CANCELLED  
MINING RIGHTS ONLY  
SURFACE RIGHTS ONLY  
HIGHWAY & ROUTE No.  
ROADS  
TRAILS  
RAILWAYS  
POWER LINES  
MARSH OR MUSKEG  
MINES



\*used only with summer resort locations or when space is limited

**NOTES**

400' Surface Rights Reservation Around the Shores of All Lakes and Rivers

*Replaced Aug. 23, 1883*

NATIONAL TOPOGRAPHIC SERIES 531-S

PLAN NO. **M.3248**

**ONTARIO  
DEPARTMENT OF MINES  
AND NORTHERN AFFAIRS**