

AREA

# WEST OF RIDGE LAKE

DISTRICT OF COCHRANE

PORCUPINE MINING DIVISION

SCALE: 1-INCH = 40 CHAINS

### LEGEND

- PATENTED LAND Ⓢ
- CROWN LAND SALE Ⓞ
- LEASES Ⓛ
- LOCATED LAND Ⓜ
- LICENSE OF OCCUPATION Ⓛ
- MINING RIGHTS ONLY Ⓜ
- SURFACE RIGHTS ONLY Ⓜ
- ROADS Ⓜ
- IMPROVED ROADS Ⓜ
- KING'S HIGHWAYS Ⓜ
- RAILWAYS Ⓜ
- POWER LINES Ⓜ
- MARSH OR MUSKEG Ⓜ
- MINES Ⓜ
- CANCELLED Ⓜ

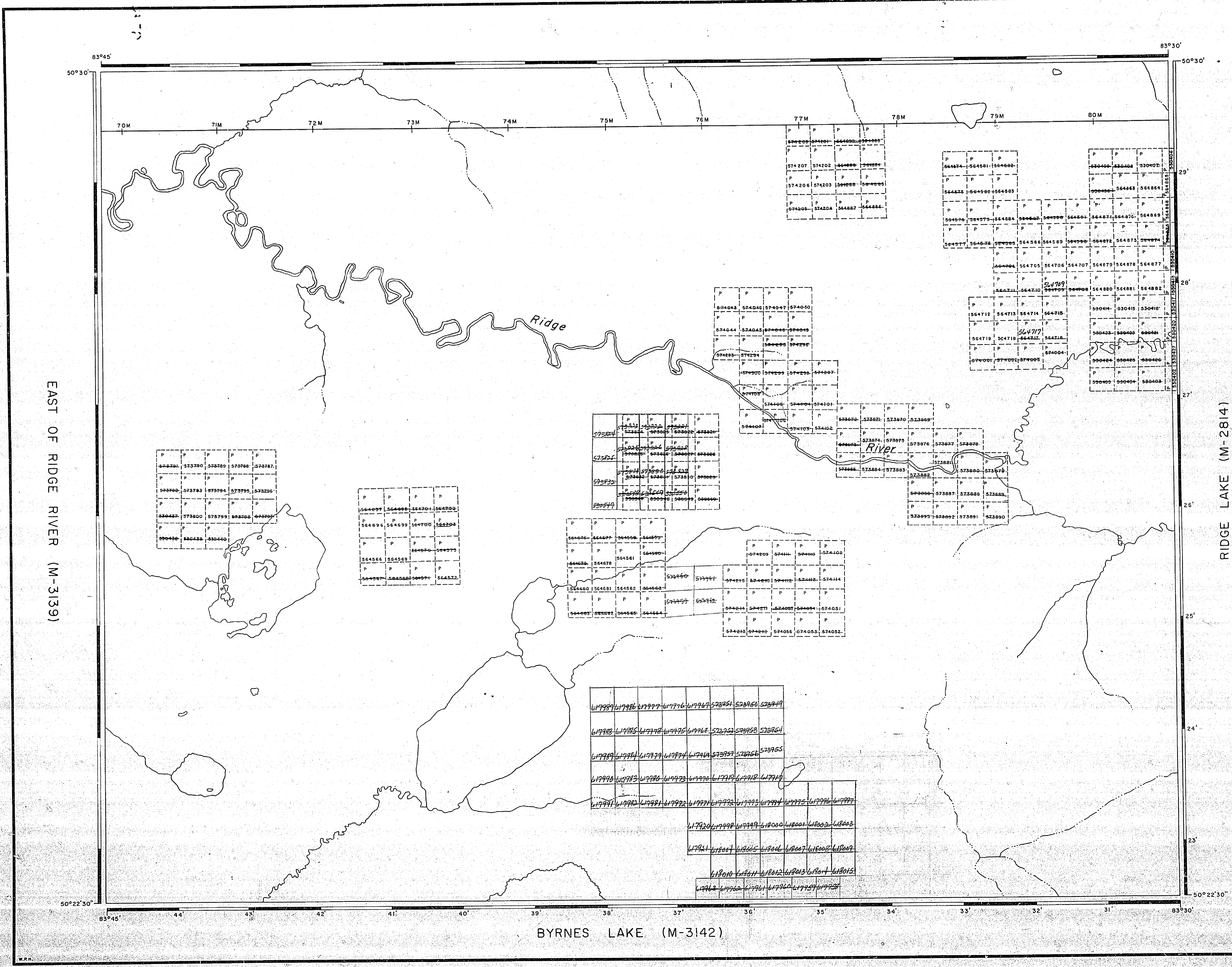
### NOTES

400' Surface Rights Reservation along the shores of all lakes and rivers.

Replaced Aug. 5/83  
Revised Oct. 10/80  
NATIONAL TOPOGRAPHIC SERIES 42 J

PLAN NO. M-3141

ONTARIO  
MINISTRY OF NATURAL RESOURCES  
SURVEYS AND MAPPING BRANCH

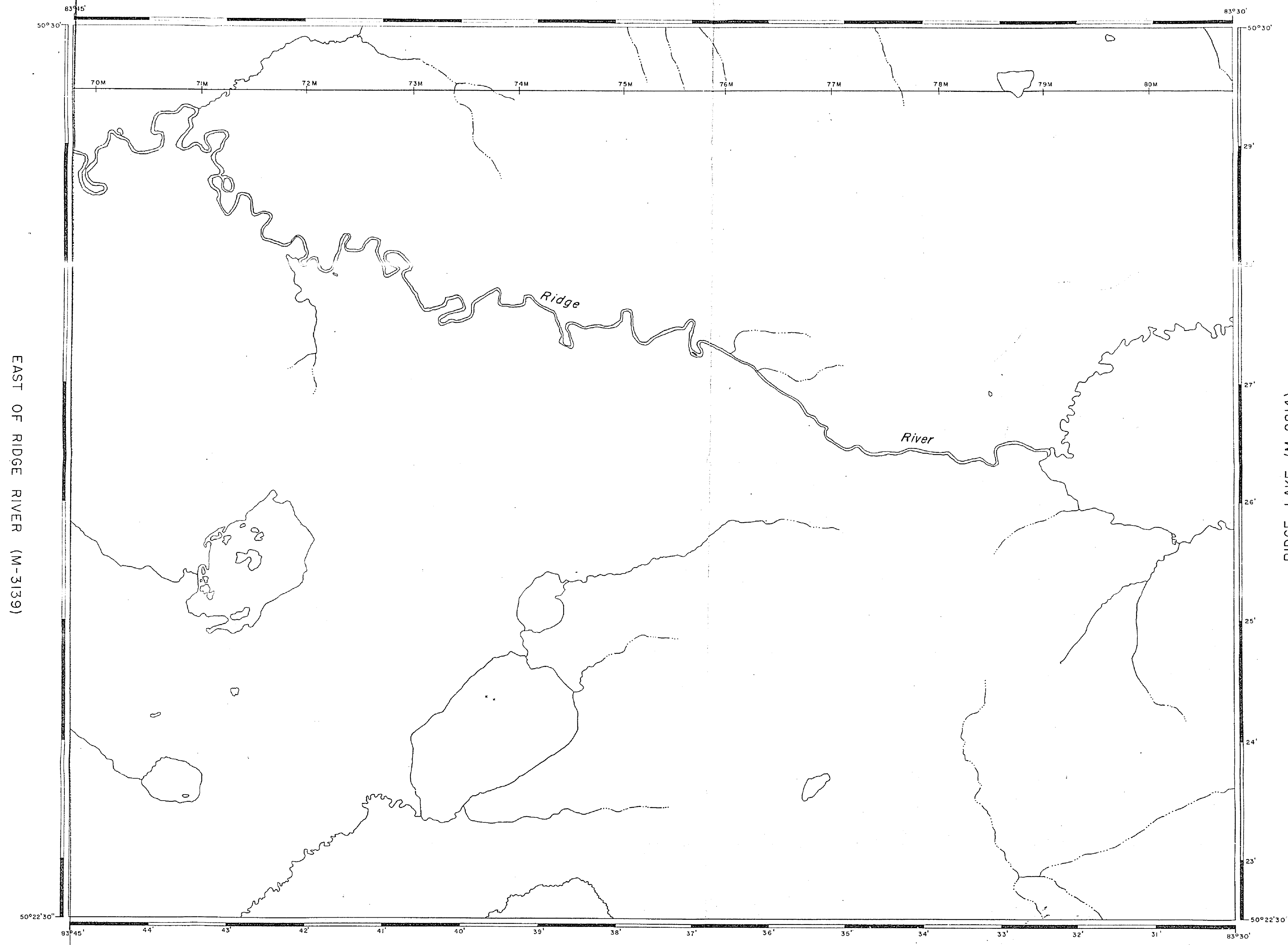


BYRNES LAKE (M-3142)

RIDGE LAKE (M-2814)

EAST OF RIDGE RIVER (M-3139)





AREA  
 WEST OF  
**RIDGE LAKE**  
 DISTRICT OF  
 COCHRANE  
*Porcupine*  
 SAULT-STE. MARIE  
 MINING DIVISION  
 SCALE: 1-INCH = 40 CHAINS

**LEGEND**

PATENTED LAND	⊙
CROWN LAND SALE	C.S.
LEASES	⊙
LOCATED LAND	Loc.
LICENSE OF OCCUPATION	L.O.
MINING RIGHTS ONLY	M.R.O.
SURFACE RIGHTS ONLY	S.R.O.
ROADS	—
IMPROVED ROADS	—
KING'S HIGHWAYS	—
RAILWAYS	—
POWER LINES	—
MARSH OR MUSKEG	—
MINES	✕
CANCELLED	C.

**NOTES**  
 400' Surface Rights Reservation along  
 the shores of all lakes and rivers.

DATE OF ISSUE  
 JUN 6 1969  
 SURVEYOR GEN. OF ONT.

*June 18/69*  
*This plan covered by*  
*operating license*  
*to Transalta Oil &*  
*Gas Ltd.*  
*All claims accepted*  
*including oil & gas.*  
*B. Stewart*  
*June 18/69*

PLAN NO. **M-3141**  
 DEPARTMENT OF MINES  
 — ONTARIO —

OFFICE MAP

BYRNES LAKE (M-3142)



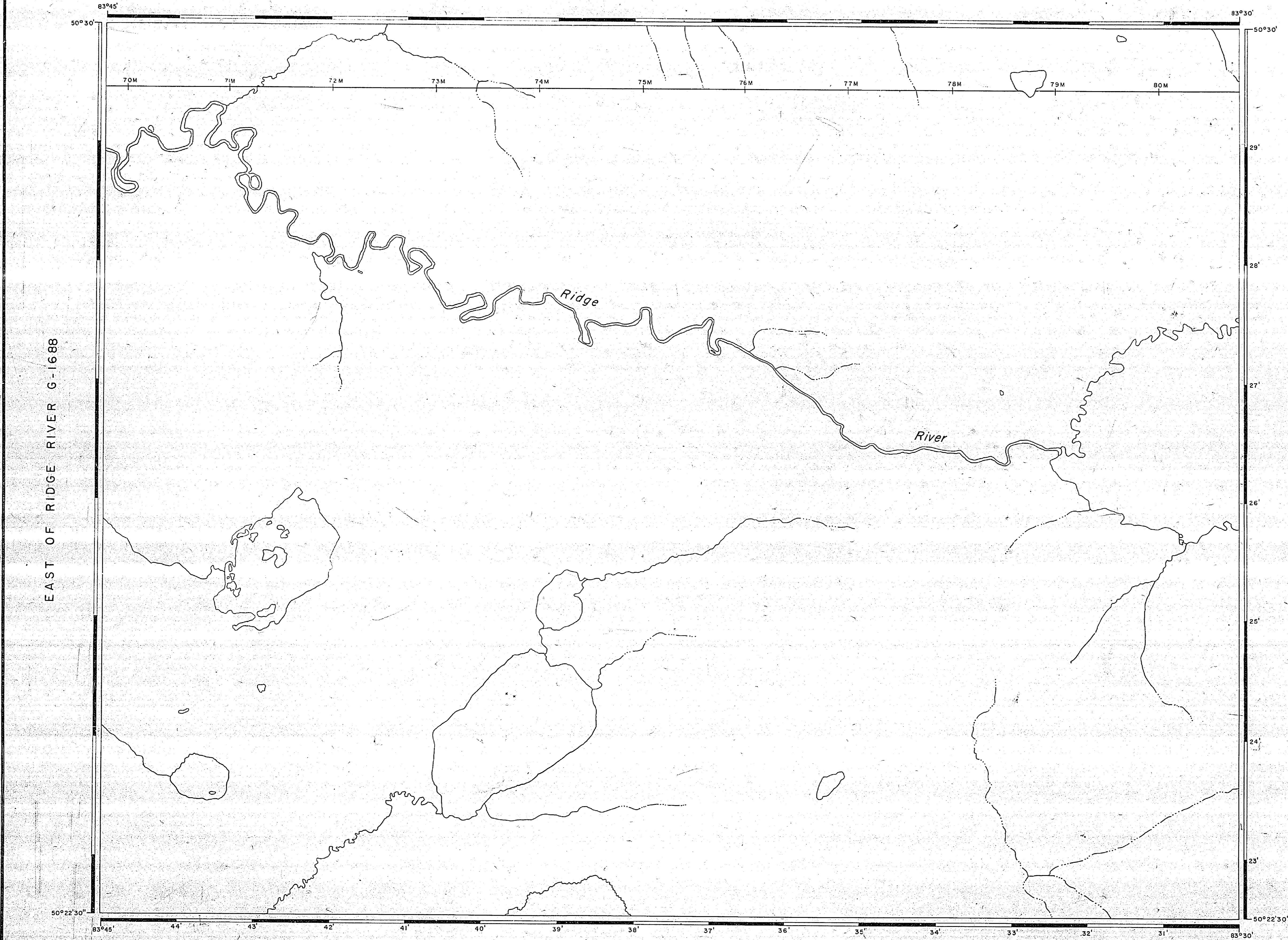
G-1553

WEST OF RIDGE LAKE

G-1553

TRIM LINE

### DENT LAKE G-1465



### BYRNES LAKE G-1686

TRIM LINE

#### REFERENCES

AREAS WITHDRAWN FROM DISPOSITION  
 M.R.O. - MINING RIGHTS ONLY  
 S.R.O. - SURFACE RIGHTS ONLY  
 M.+ S. - MINING AND SURFACE RIGHTS

Description	Order No.	Date	Disposition	File
M+S	NW 66/84	MAR 1/84		
<del>M+S</del>	<del>N.R.O.</del>	<del>8/6/84</del>		

Replaced Aug. 5/83

#### LEGEND

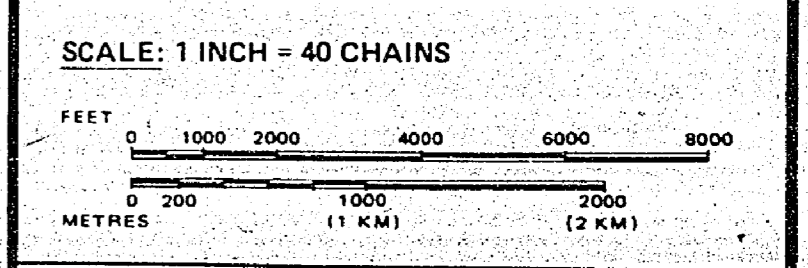
HIGHWAY AND ROUTE No.	
OTHER ROADS	
TRAILS	
SURVEYED LINES:	
TOWNSHIPS, BASE LINES, ETC.	
LOTS, MINING CLAIMS, PARCELS, ETC.	
UNSURVEYED LINES:	
LOT LINES	
PARCEL BOUNDARY	
MINING CLAIMS ETC.	
RAILWAY AND RIGHT OF WAY	
UTILITY LINES	
NON-PERENNIAL STREAM	
FLOODING OR FLOODING RIGHTS	
SUBDIVISION OR COMPOSITE PLAN	
RESERVATIONS	
ORIGINAL SHORELINE	
MARSH OR MUSKEG	
MINES	
TRAVERSE MONUMENT	

THE INFORMATION THAT APPEARS ON THIS MAP HAS BEEN COMPILED FROM VARIOUS SOURCES AND ACCURACY IS NOT GUARANTEED. THOSE WISHING TO STAKE MINING CLAIMS SHOULD CONSULT WITH THE MINING RECORDER, MINISTRY OF NORTHERN DEVELOPMENT AND MINES, FOR ADDITIONAL INFORMATION ON THE STATUS OF THE LANDS SHOWN HEREON.


#### DISPOSITION OF CROWN LANDS

TYPE OF DOCUMENT	SYMBOL
PATENT, SURFACE & MINING RIGHTS	
SURFACE RIGHTS ONLY	
MINING RIGHTS ONLY	
LEASE, SURFACE & MINING RIGHTS	
SURFACE RIGHTS ONLY	
MINING RIGHTS ONLY	
LICENCE OF OCCUPATION	
ORDER-IN-COUNCIL	
RESERVATION	
CANCELLED	
SAND & GRAVEL	

NOTE: MINING RIGHTS IN PARCELS PATENTED PRIOR TO MAY 5, 1913, VESTED IN ORIGINAL PATENTEE BY THE PUBLIC LANDS ACT, R.S.O. 1970, CHAP. 380, SEC. 63, SUBSEC. 1.



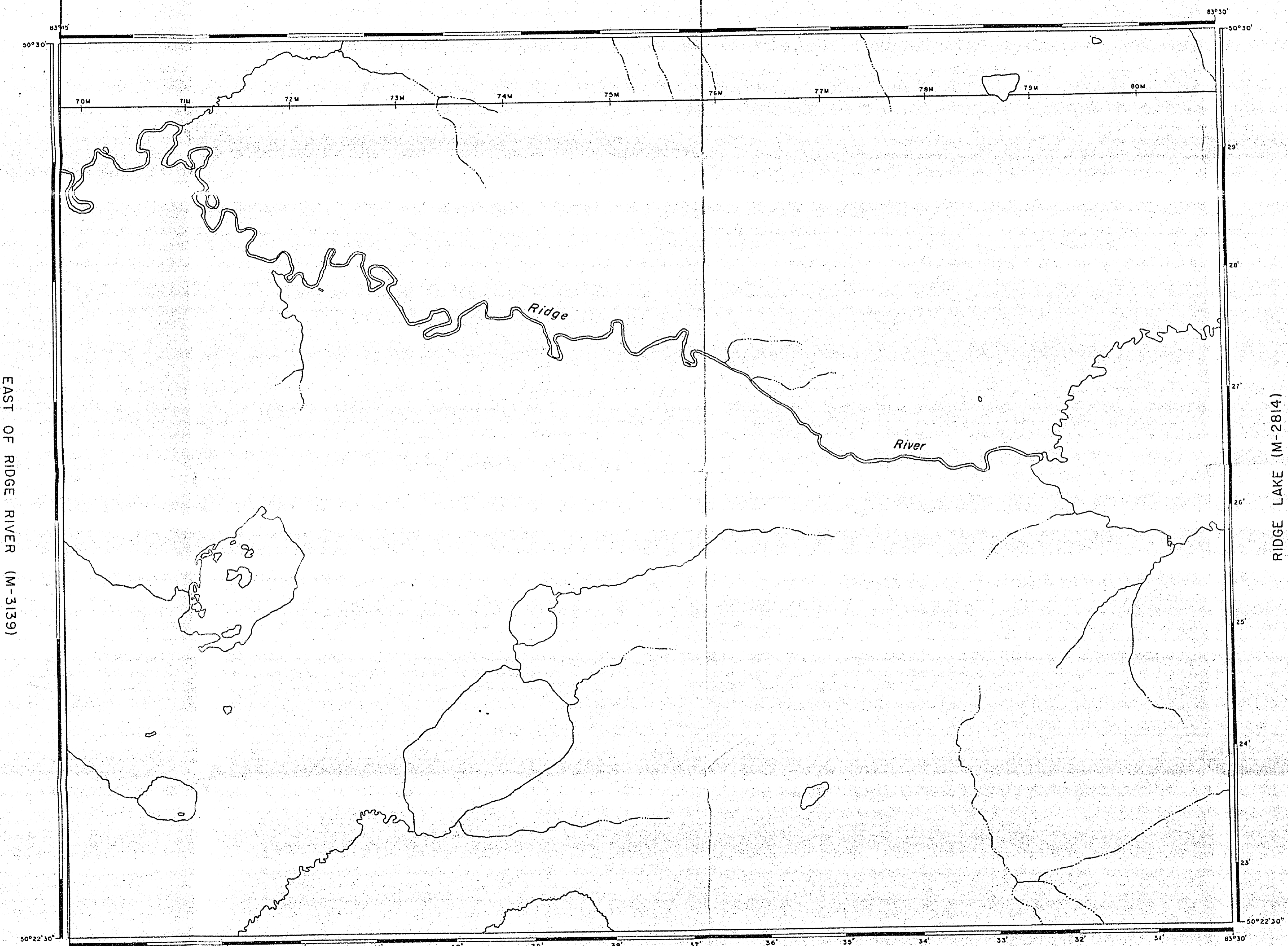
AREA  
 WEST OF RIDGE LAKE  
 M.N.R. ADMINISTRATIVE DISTRICT  
 HEARST  
 MINING DIVISION  
 PORCUPINE  
 LAND TITLES / REGISTRY DIVISION  
 COCHRANE



Date: DECEMBER 1982  
 Number: G-1723



3141



EAST OF RIDGE RIVER (M-3139)

RIDGE LAKE (M-2814)

BYRNES LAKE (M-3142)

AREA  
 WEST OF  
 RIDGE LAKE  
 DISTRICT OF  
 COCHRANE  
 DORCUPINE  
 SAULT-STE-MARIE  
 MINING DIVISION  
 SCALE: 1-INCH = 40 CHAINS

**LEGEND**

PATENTED LAND	⊙
CROWN LAND SALE	C.S.
LEASES	⊖
LOCATED LAND	Loc.
LICENSE OF OCCUPATION	L.O.
MINING RIGHTS ONLY	M.R.O.
SURFACE RIGHTS ONLY	S.R.O.
ROADS	—
IMPROVED ROADS	—
KING'S HIGHWAYS	—
RAILWAYS	—
POWER LINES	—
MARSH OR MUSKEG	—
MINES	⊙
CANCELLED	C.

**NOTES**  
 400' Surface Rights Reservation along  
 the shores of all lakes and rivers.

DATE OF ISSUE  
 JUN 18 1969  
 DISTRICT CLERK OF COCHRANE

June 18/69  
 This plan covered by  
 Exploratory licence  
 to Transalta Oil &  
 Gas Ltd.  
 All claims accepted  
 including oil & gas.  
 D. Stevens letter  
 June 18/69

PLAN NO. M-3141

DEPARTMENT OF MINES  
— ONTARIO —

OFFICE MAP



3141

AREA

# WEST OF RIDGE LAKE

DISTRICT OF  
COCHRANE

*Porcupine*  
SAULT-STE. MARIE  
MINING DIVISION

SCALE: 1-INCH = 40 CHAINS

### LEGEND

PATENTED LAND	⊙
CROWN LAND SALE	C.S.
LEASES	⊖
LOCATED LAND	Loc.
LICENSE OF OCCUPATION	L.O.
MINING RIGHTS ONLY	M.R.O.
SURFACE RIGHTS ONLY	S.R.O.
ROADS	—
IMPROVED ROADS	—
KING'S HIGHWAYS	—
RAILWAYS	—
POWER LINES	—
MARSH OR MUSKEG	—
MINES	⋈
CANCELLED	C.

### NOTES

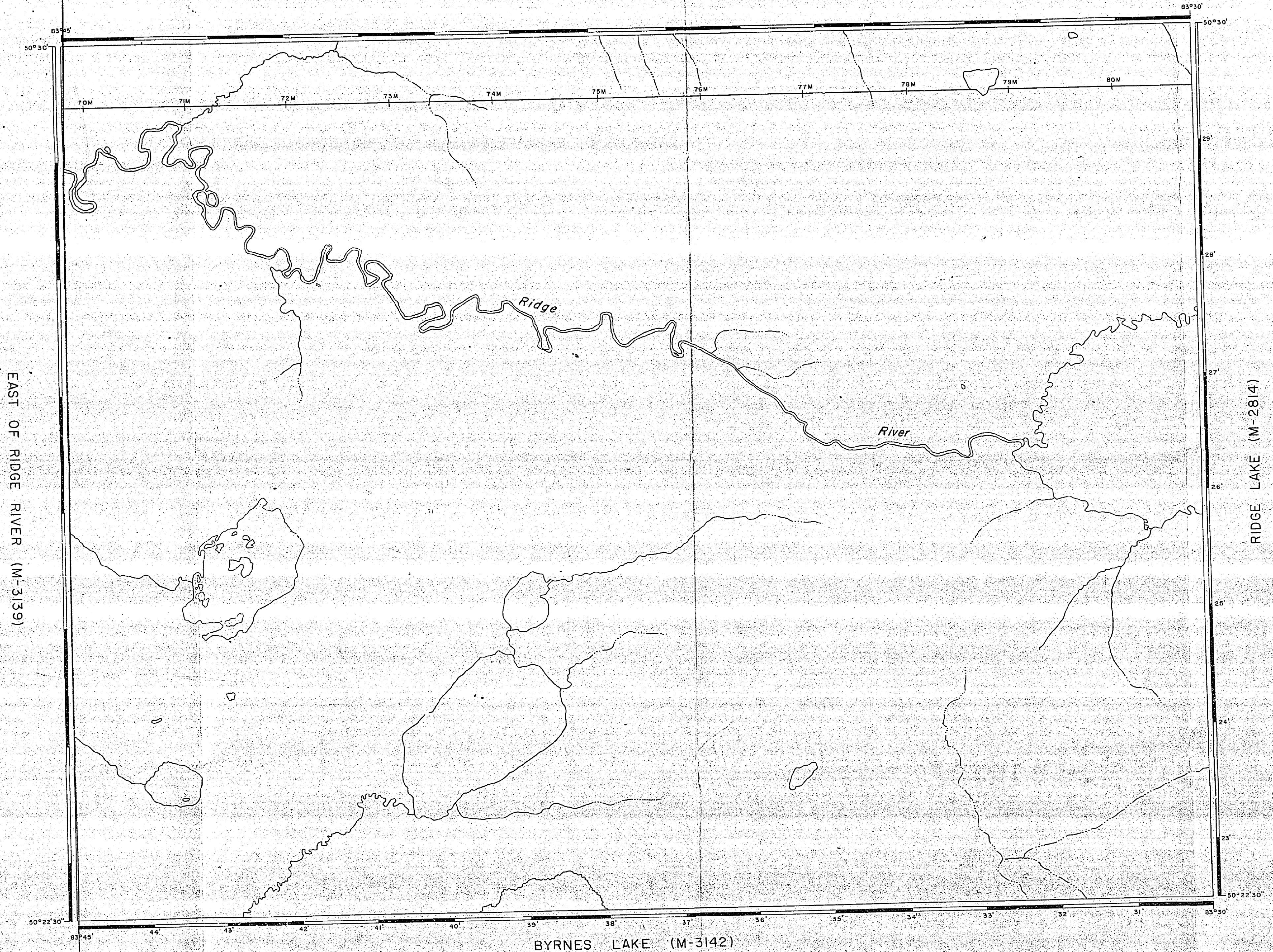
400' Surface Rights Reservation along the shores of all lakes and rivers.

DATE OF ISSUE  
JUN 18 1969  
ONTARIO DEPT. OF MINES

*June 18/69*  
*This plan covered by*  
*Exploratory licence*  
*to Transalta Oil &*  
*Gas Ltd.*  
*All claims accepted*  
*excluding oil & gas.*  
*G. Stevens letter*  
*June 18/69*

PLAN NO. M-3141

DEPARTMENT OF MINES  
— ONTARIO —



EAST OF RIDGE RIVER (M-3139)

RIDGE LAKE (M-2814)

BYRNES LAKE (M-3142)

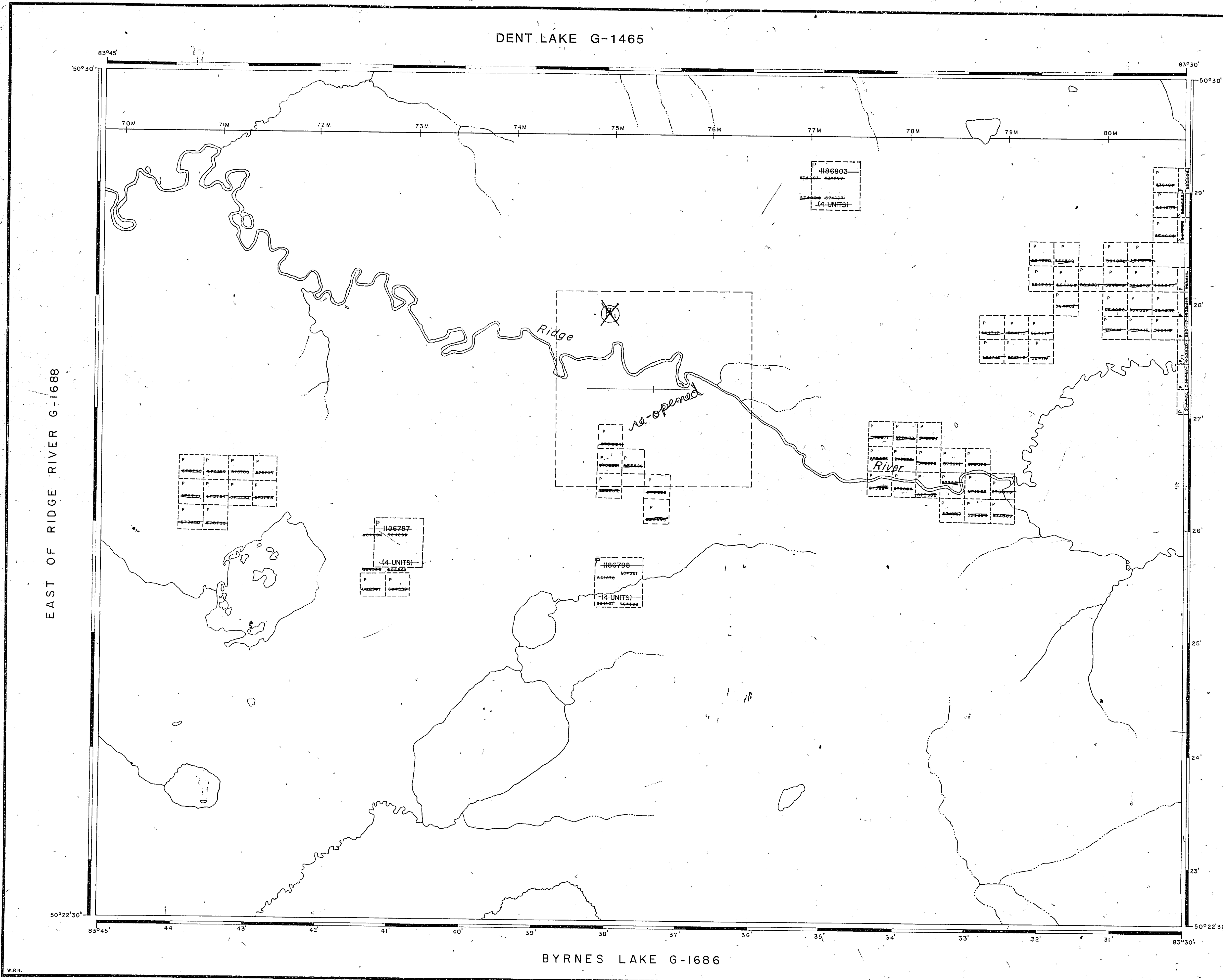
OFFICE MAP



G-1553

WEST OF RIDGE LAKE

G-1553



REFERENCES

AREAS WITHDRAWN FROM DISPOSITION

M.R.O. - MINING RIGHTS ONLY  
 S.R.O. - SURFACE RIGHTS ONLY  
 M.F.S. - MINING AND SURFACE RIGHTS

Description	Order No.	Date	Disposition	File
M.F.S.	NRW 66/84	MAR 4/84		
<input checked="" type="checkbox"/> M.R.O.		8/6/84		

DATE OF ISSUE  
 MAY 27 1988  
 PROVINCIAL RECORDING  
 OFFICE - SUDBURY

Replaced Aug. 5/83

LEGEND

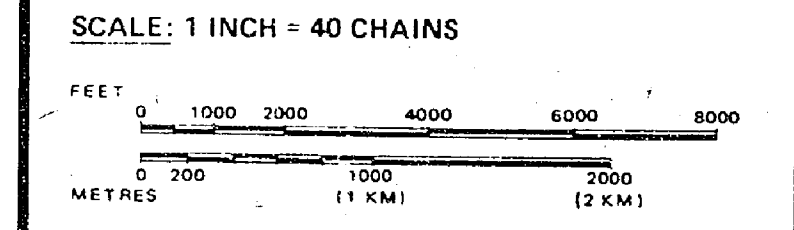
HIGHWAY AND ROUTE No.	
OTHER ROADS	
TRAILS	
SURVEYED LINES:	
TOWNSHIPS, BASE LINES, ETC.	
LOTS, MINING CLAIMS, PARCELS, ETC.	
UNSURVEYED LINES:	
LOT LINES	
PARCEL BOUNDARY	
MINING CLAIMS ETC.	
RAILWAY AND RIGHT OF WAY	
UTILITY LINES	
NON-PERENNIAL STREAM	
FLOODING OR FLOODING RIGHTS	
SUBDIVISION OR COMPOSITE PLAN	
RESERVATIONS	
ORIGINAL SHORELINE	
MARSH OR MUSKEG	
MINES	
TRAVERSE MONUMENT	

THE INFORMATION THAT APPEARS ON THIS MAP HAS BEEN COMPILED FROM VARIOUS SOURCES, AND ACCURACY IS NOT GUARANTEED. THOSE WISHING TO STAKE MINING CLAIMS SHOULD CONSULT WITH THE MINING RECORDER, MINISTRY OF NORTHERN DEVELOPMENT AND MINES, FOR ADDITIONAL INFORMATION ON THE STATUS OF THE LANDS SHOWN HEREON.

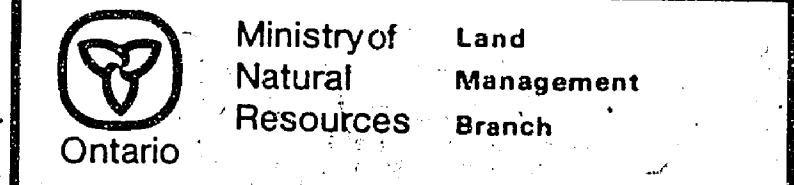
DISPOSITION OF CROWN LANDS

TYPE OF DOCUMENT	SYMBOL
PATENT, SURFACE & MINING RIGHTS	
" SURFACE RIGHTS ONLY	
" MINING RIGHTS ONLY	
LEASE, SURFACE & MINING RIGHTS	
" SURFACE RIGHTS ONLY	
" MINING RIGHTS ONLY	
LICENCE OF OCCUPATION	
ORDER-IN-COUNCIL	OC
RESERVATION	
CANCELLED	
SAND & GRAVEL	

NOTE: MINING RIGHTS IN PARCELS PATENTED PRIOR TO MAY 6, 1913, VESTED IN ORIGINAL PATENTEE BY THE PUBLIC LANDS ACT, R.S.O. 1970, CHAP. 380, SEC. 63, SUBSEC. 1.



AREA  
 WEST OF RIDGE LAKE  
 M.N.R. ADMINISTRATIVE DISTRICT  
 HEARST  
 MINING DIVISION  
 PORCUPINE  
 LAND TITLES / REGISTRY DIVISION  
 COCHRANE



Date DECEMBER 1982  
 Member  
 G-1723

G-1553

WEST OF RIDGE LAKE

G-1553

AREA

# WEST OF RIDGE LAKE

DISTRICT OF  
COCHRANE

PORCUPINE  
MINING DIVISION

SCALE: 1-INCH = 40 CHAINS

### LEGEND

PATENTED LAND	Ⓟ
CROWN LAND SALE	Ⓢ
LEASES	Ⓛ
LOCATED LAND	Loc.
LICENSE OF OCCUPATION	L.O.
MINING RIGHTS ONLY	M.R.O.
SURFACE RIGHTS ONLY	S.R.O.
ROADS	— — — — —
IMPROVED ROADS	— — — — —
KING'S HIGHWAYS	— — — — —
RAILWAYS	— — — — —
POWER LINES	— — — — —
MARSH OR MUSKEG	Ⓜ
MINES	Ⓜ
CANCELLED	Ⓢ

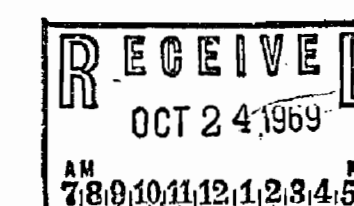
### NOTES

400' Surface Rights Reservation along the shores of all lakes and rivers.

All of this area is covered by Exploratory License of Occupation. No 14502. File No 177479.

*All Township withdrawn from staking Jan 30/73 & Lignite Only July 30/73*

*Area withdrawn from staking SR & M.R.O. Grant 10/75 Sec. 43 Reopened April 79*



PLAN NO. M-3141

DEPARTMENT OF MINES  
— ONTARIO —



BYRNES LAKE (M-3142)