

WEST OF MELANSON LAKE G-1617



REFERENCES

AREAS WITHDRAWN FROM DISPOSITION

M.R.O. - MINING RIGHTS ONLY
 S.R.O. - SURFACE RIGHTS ONLY
 M+S. - MINING AND SURFACE RIGHTS

Description	Order No.	Date	Disposition	File

RECEIVED AUG 23/83

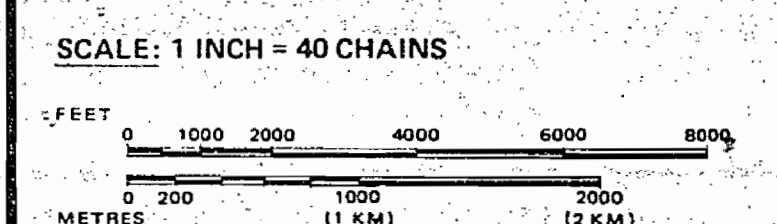
LEGEND

- HIGHWAY AND ROUTE No.
- OTHER ROADS
- TRAILS
- SURVEYED LINES:
 - TOWNSHIPS, BASE LINES, ETC.
 - LOTS, MINING CLAIMS, PARCELS, ETC.
- UNSURVEYED LINES:
 - LOT LINES
 - PARCEL BOUNDARY
 - MINING CLAIMS ETC.
- RAILWAY AND RIGHT OF WAY
- UTILITY LINES
- NON-PERENNIAL STREAM
- FLOODING OR FLOODING RIGHTS
- SUBDIVISION OR COMPOSITE PLAN
- RESERVATIONS
- ORIGINAL SHORELINE
- MARSH OR MUSKEG
- MINES
- TRAVERSE MONUMENT

DISPOSITION OF CROWN LANDS

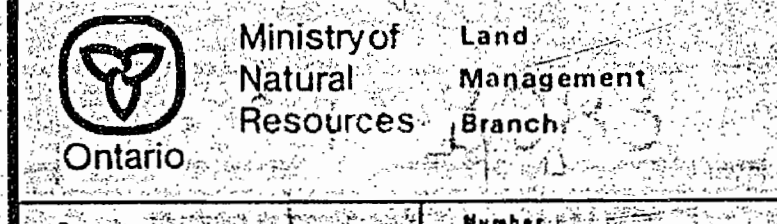
TYPE OF DOCUMENT	SYMBOL
PATENT, SURFACE & MINING RIGHTS	
" SURFACE RIGHTS ONLY	
" MINING RIGHTS ONLY	
LEASE, SURFACE & MINING RIGHTS	
" SURFACE RIGHTS ONLY	
" MINING RIGHTS ONLY	
LICENCE OF OCCUPATION	
ORDER-IN-COUNCIL	
RESERVATION	
CANCELLED	
SAND & GRAVEL	

NOTE: MINING RIGHTS IN PARCELS PATENTED PRIOR TO MAY 6, 1913, VESTED IN ORIGINAL PATENTEE BY THE PUBLIC LANDS ACT, R.S.O. 1970, CHAP. 380, SEC. 63, SUBSEC. 1.



TOWNSHIP

AREA
WEST OF TRILSBECK LAKE
 M.N.R. ADMINISTRATIVE DISTRICT
MOOSONEE
 MINING DIVISION
PORCUPINE
 LAND TITLES / REGISTRY DIVISION
COCHRANE



Date: NOVEMBER, 1982
 Number: G-1620

TRILSBECK LAKE G-1603

KINGFISHER RIVER EAST PART G-1505

G-1617

WEST OF TRILSBECK LAKE

G-1617

WEST OF TRILSBECK LAKE

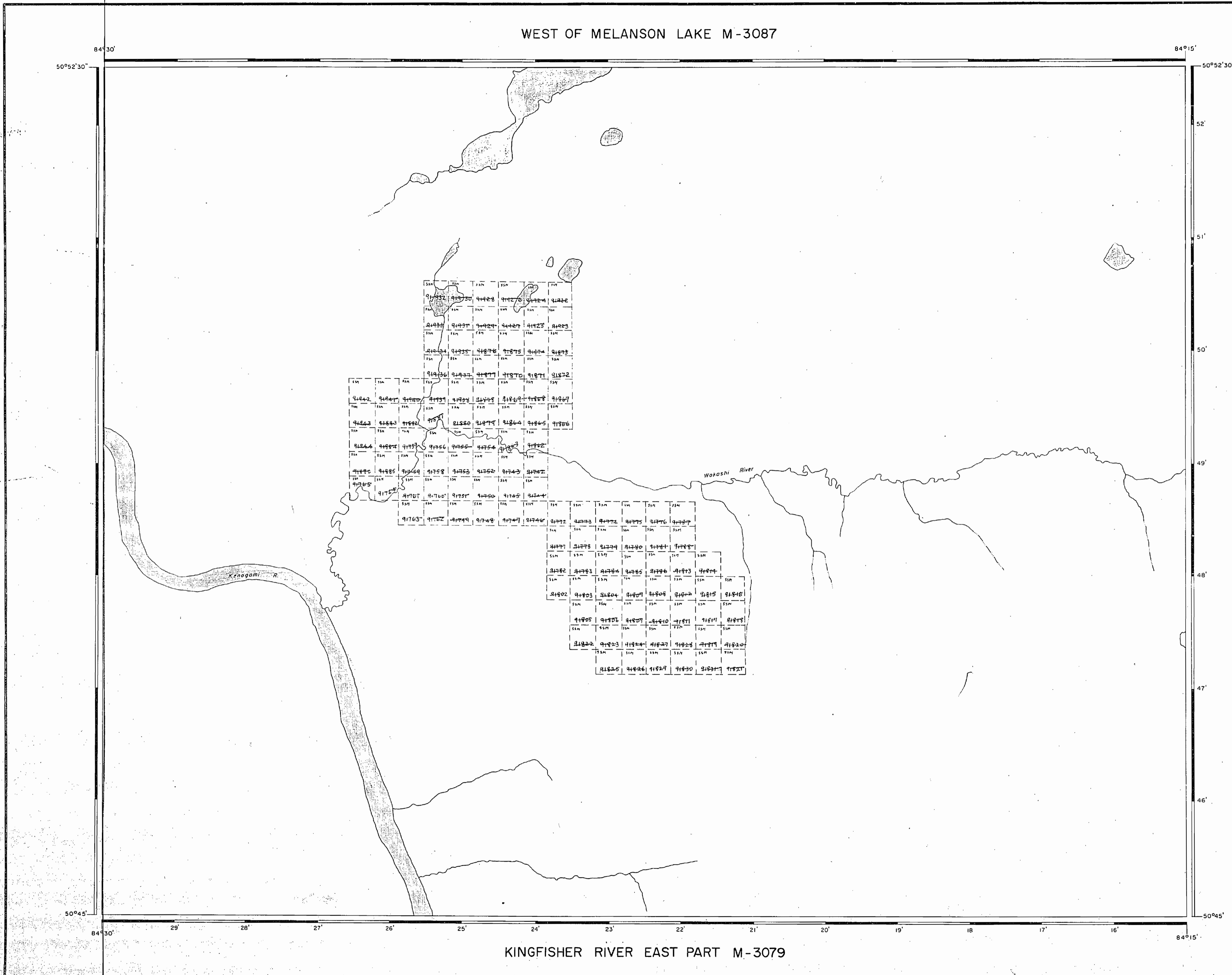
G-1620

N-3082

WEST OF TRILSBECK LAKE

N-3083

WEST OF MELANSON LAKE M-3087



KINGFISHER RIVER EAST PART M-3079

AREA OF
 WEST OF
 TRILSBECK LAKE

DISTRICT OF
 COCHRANE

PORCUPINE
 SAULT STE. MARIE
 MINING DIVISION

SCALE: 1-INCH = 40 CHAINS

LEGEND

- | | |
|-----------------------|--------|
| PATENTED LAND | Ⓟ |
| CROWN LAND SALE | C.S. |
| LEASES | Ⓛ |
| LOCATED LAND | Loc. |
| LICENSE OF OCCUPATION | L.O. |
| MINING RIGHTS ONLY | M.R.O. |
| SURFACE RIGHTS ONLY | S.R.O. |
| ROADS | — |
| IMPROVED ROADS | — |
| KING'S HIGHWAYS | — |
| RAILWAYS | — |
| POWER LINES | — |
| MARSH OR MUSKEG | — |
| MINES | Ⓜ |
| CANCELLED | C. |

NOTES

400' Surface Rights reservation around all lakes and rivers.

June 18/69
 This plan conveyed by
 Exploratory license
 to Ballinacree Royalties
 Corp. of Ltd.

*All claims accepted
 excluding oil & gas!*

*G. Stevens letter
 June 18/69.*

Cancelled June 21/76

Replaced Pers. 23183

PLAN NO. **M-3083**

DEPARTMENT OF MINES
 — ONTARIO —

N-3083

WEST OF TRILSBECK LAKE

N-3082