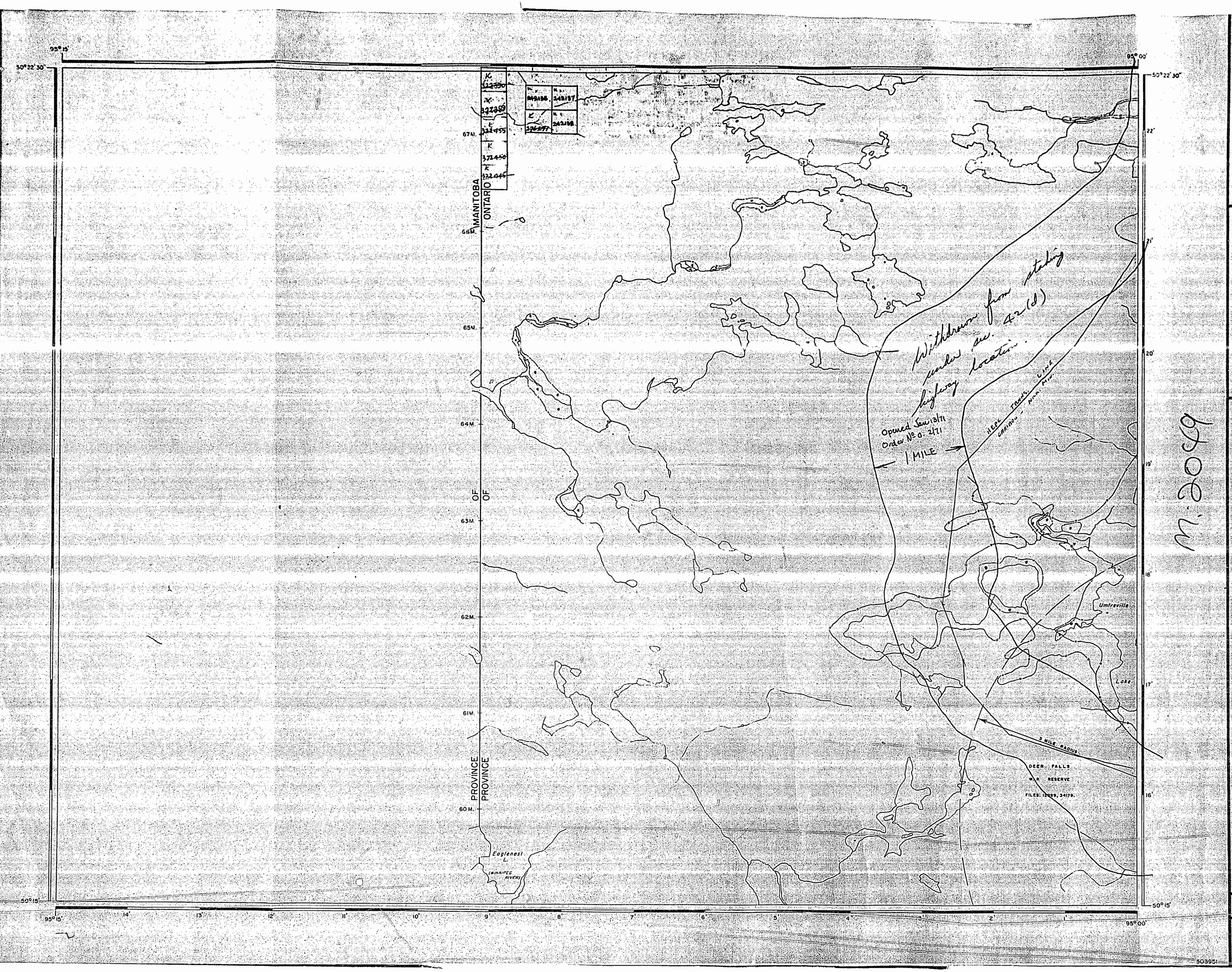

AREA

WEST OF UMFREVILLE LAKE

DISTRICT OF KENORA

KENORA MINING DIVISION

SCALE: 1-INCH = 40 CHAINS

LEGEND

PATENTED LAND
CROWN LAND SALE
LEASES
LOCATED LAND
LICENSE OF OCCUPATION
MINING RIGHTS ONLY
SURFACE RIGHTS ONLY
ROADS
IMPROVED ROADS
KING'S HIGHWAYS
RAILWAYS
POWER LINES
MARSH OR MUSKEG
MINES
CANCELLED

NOTES

400' Reserve around all Lakes & Rivers Dept. of Lands & Forests.

Flooding rights to contour elevation shown thus: ~~~~~~. Mining claims staked in the vicinity, subject to flooding. See File No. 49179.

RECEIVED
APR 24 1961
KENORA MINING DIV.

July 31/70
July 29/71
Sept 8/71
Sept 19/72
Oct 29/73
Obsolete May 11/84

PLAN NO M-2524

DEPARTMENT OF MINES
— ONTARIO —

G2636 REYNAR LAKE

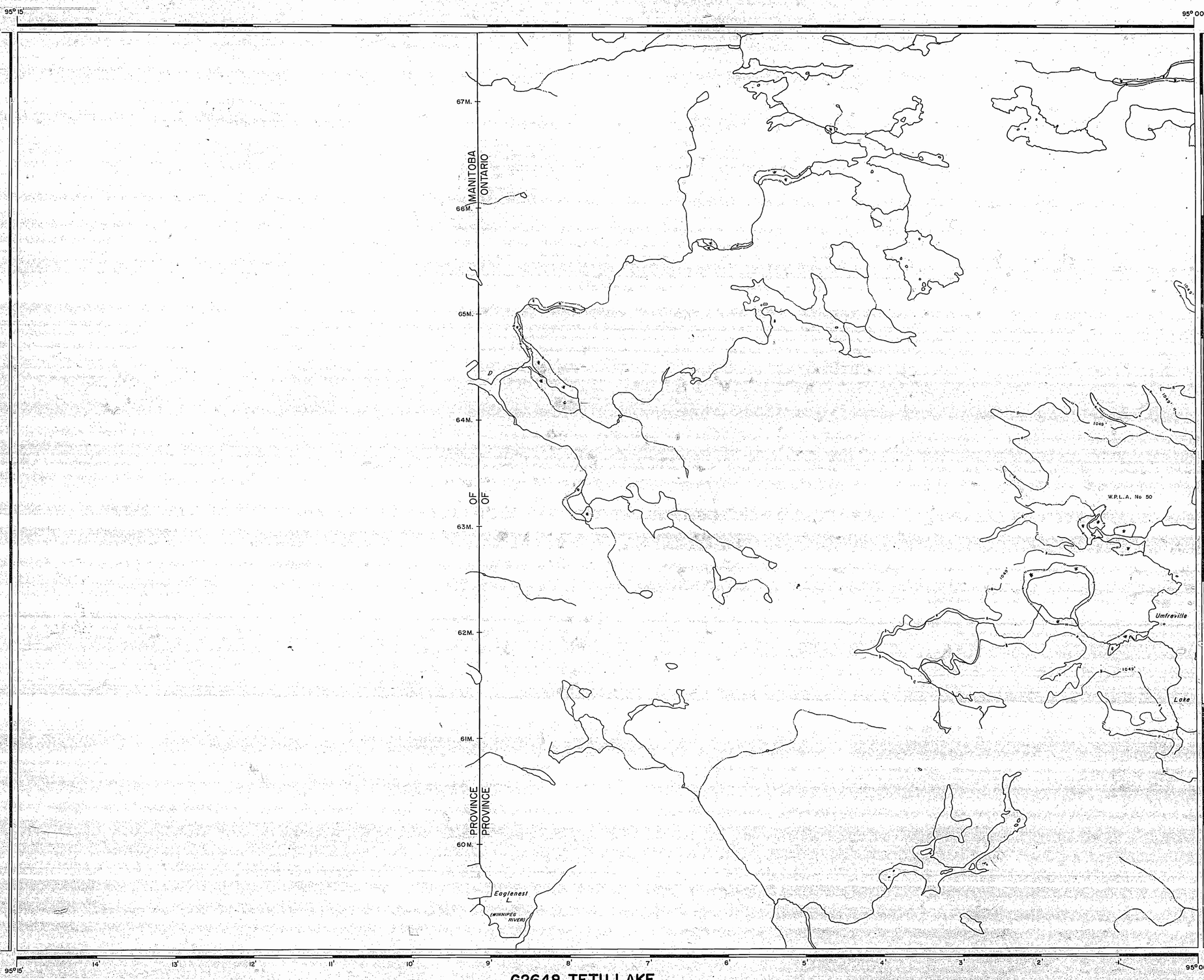

G2653 UMFREVILLE LK.

G2648 TETU LAKE

THE INFORMATION THAT APPEARS ON THIS MAP HAS BEEN COMPILED FROM VARIOUS SOURCES, AND ACCURACY IS NOT GUARANTEED. THOSE WISHING TO STAKE MINING CLAIMS SHOULD CONSULT WITH THE MINING RECORDER, MINISTRY OF NORTHERN DEVELOPMENT AND MINES, FOR ADDITIONAL INFORMATION ON THE STATUS OF THE LANDS SHOWN HEREON.

LEGEND

- HIGHWAY AND ROUTE No.
- OTHER ROADS
- TRAILS
- SURVEYED LINES:
  - TOWNSHIPS, BASE LINES, ETC.
  - LOTS, MINING CLAIMS, PARCELS, ETC.
- UNSURVEYED LINES:
  - LOT LINES
  - PARCEL BOUNDARY
  - MINING CLAIMS ETC.
- RAILWAY AND RIGHT OF WAY
- UTILITY LINES
- NON-PERENNIAL STREAM
- FLOODING OR FLOODING RIGHTS
- SUBDIVISION OR COMPOSITE PLAN
- RESERVATIONS
- ORIGINAL SHORELINE
- MARSH OR MUSKEG
- MINES
- TRAVERSE MONUMENT

DISPOSITION OF CROWN LANDS

TYPE OF DOCUMENT	SYMBOL
PATENT, SURFACE & MINING RIGHTS	●
SURFACE RIGHTS ONLY	◒
MINING RIGHTS ONLY	◓
LEASE, SURFACE & MINING RIGHTS	■
SURFACE RIGHTS ONLY	▭
MINING RIGHTS ONLY	▬
LICENCE OF OCCUPATION	▼
ORDER-IN-COUNCIL	OC
RESERVATION	⊙
CANCELLED	⊗
SAND & GRAVEL	⊙

NOTE: MINING RIGHTS IN PARCELS PATENTED PRIOR TO MAY 6, 1913, VESTED IN ORIGINAL PATENTEE BY THE PUBLIC LANDS ACT, R.S.O. 1970, CHAP. 380, SEC. 63, SUBSEC. 1.

REFERENCES

AREAS WITHDRAWN FROM DISPOSITION

M.R.O. – MINING RIGHTS ONLY

S.R.O. – SURFACE RIGHTS ONLY

M.+S. – MINING AND SURFACE RIGHTS

Description	Order No.	Date	Disposition	File

KENORA MINING DIV. RECEIVED MAY 11 1984 AM PM 7 8 9 10 11 12 1 2 3 4 5 6

Effective as shown

FLOODING

LAND AND LAND UNDER THE WATERS OF UMFREVILLE LAKE BELOW CONTOUR ELEVATION 1049.0, G.S.C. DATUM, 1919, ARE RESERVED TO H.E.P.C. OF ONTARIO FOR THE DEVELOPMENT OF WATER POWER AT CARIBOU FALLS. FOR DETAIL OF CONTOUR, REFER TO PLAN NO. U2-27 DATED 15th. MARCH 1956, (H.E.P.C. PLAN NO. 800-3359). W.P.L.A. NO. 50 DATED 21st DECEMBER 1959 FILE 34179

SCALE: 1 INCH = 40 CHAINS

FEET 0 1000 2000 4000 6000 8000

METRES 0 200 1000 (1 KM) 2000 (2 KM)

AREA

WEST OF UMFREVILLE LAKE

M.N.R. ADMINISTRATIVE DISTRICT

KENORA

MINING DIVISION

KENORA

LAND TITLES / REGISTRY DIVISION

KENORA

Ministry of Natural Resources — Land Management Branch

Ontario

DIGITIZED BY: K.K. | DRAWN BY: MNR

M-2547 | G-2655

503951

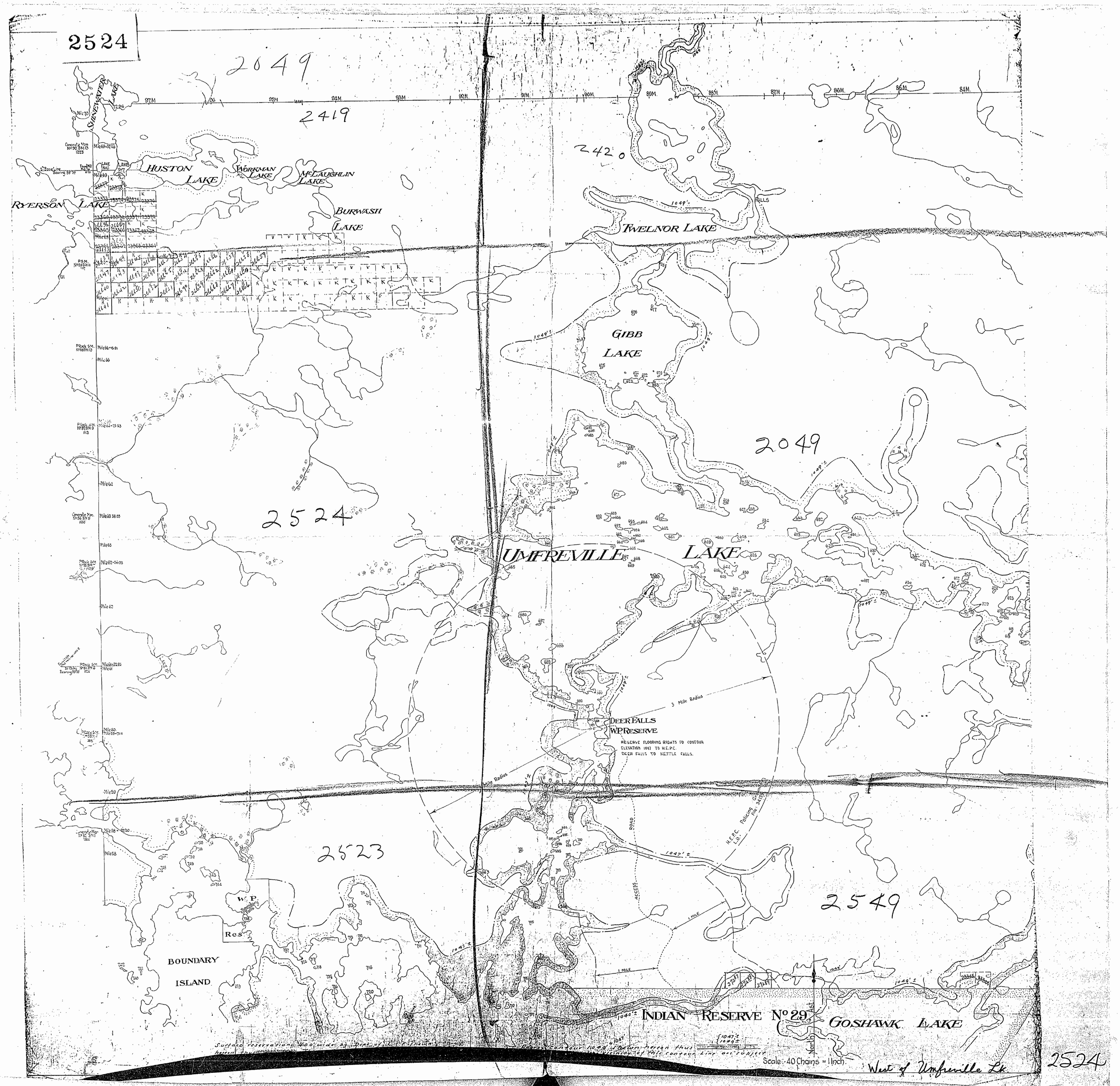
2524
2049
2419
2420
2523
2549
SHINEWATER LAKE
HUSTON LAKE
WORKMAN LAKE
McLAUGHLIN LAKE
RYERSON LAKE
BURWASH LAKE
TWELNOR LAKE
GIBB LAKE
UMFREVILLE LAKE
DEER FALLS
W.P. RESERVE
RESERVE FLOODING RIGHTS TO CONTOUR ELEVATION 1047 TO H.E.P.C. DEER FALLS TO KETTLE FALLS.
3 Mile Radius
1 Mile Radius
ACCESS ROAD
1 MILE
BOUNDARY ISLAND
W.P. Res.
INDIAN RESERVE No 29
GOSHAWK LAKE
Scale: 40 Chains = 1 Inch
West of Umfreville Lk.
2524

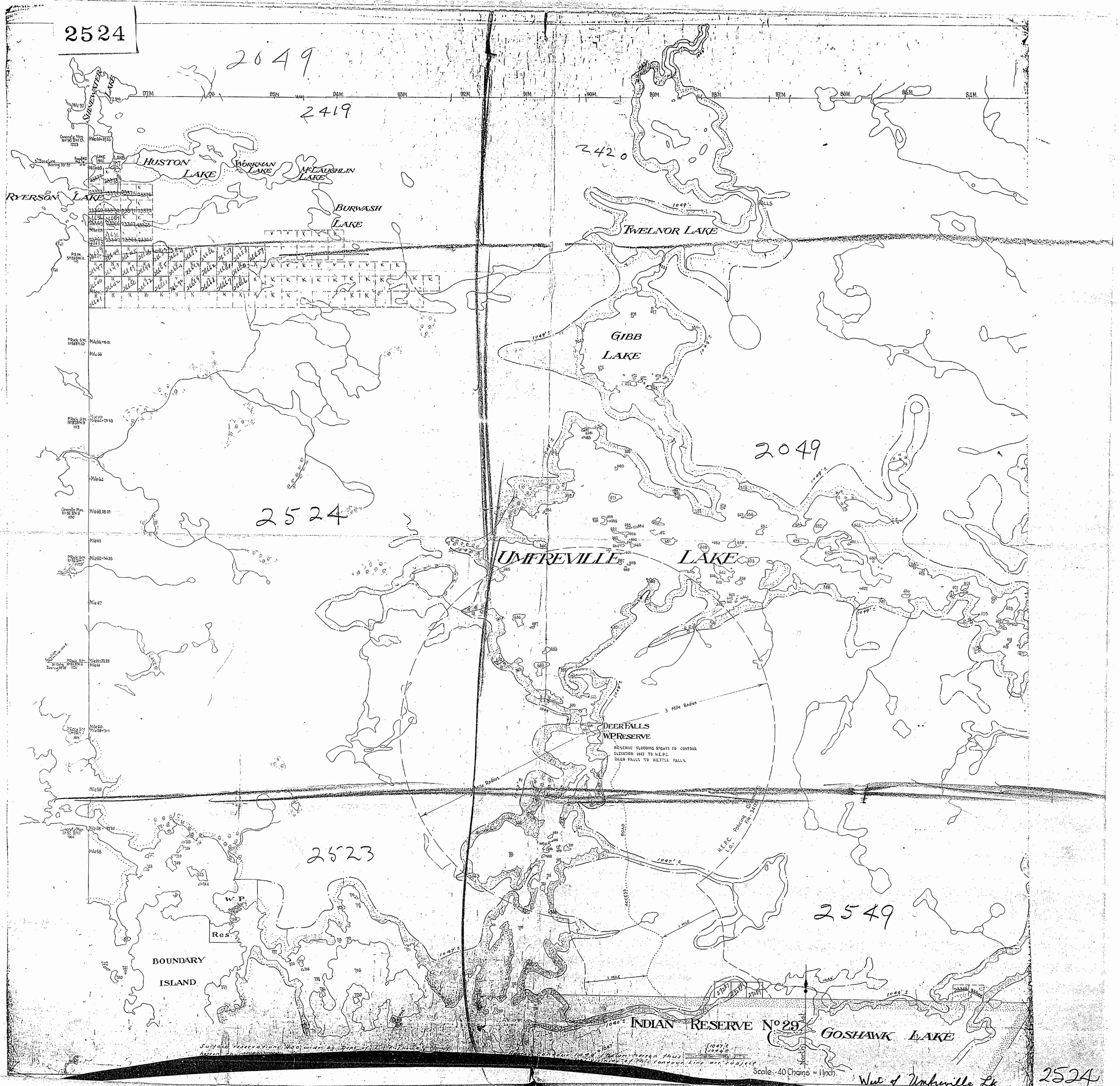
2524
2049
2419
2420
2523
2549
SHINEWATER LAKE
HUSTON LAKE
WORKMAN LAKE
McLAUGHLIN LAKE
RYERSON LAKE
BURWASH LAKE
TWELNOR LAKE
GIBB LAKE
UMFREVILLE LAKE
DEER FALLS
W.P. RESERVE
RESERVE FLOODING RIGHTS TO CONTOUR ELEVATION 1047 TO H.E.P.C.
DEER FALLS TO KETTLE FALLS.
3 Mile Radius
1 Mile Radius
ROAD
ACCESS
H.E.P.C. Potential Contour
BOUNDARY ISLAND
W.P. Res
INDIAN RESERVE No 29
GOSHAWK LAKE
Scale: 40 Chains = 1 Inch
West of Umfreville Lk.
2524