

3119

McINTYRE LAKE AREA M-2725

AREA
WEST OF
WASHI LAKE

DISTRICT OF
KENORA
PATRICIA PORTION

PATRICIA
MINING DIVISION

SCALE: 1-INCH = 40 CHAINS

LEGEND

PATENTED LAND	Ⓟ
CROWN LAND SALE	C.S.
LEASES	Ⓛ
LOCATED LAND	Loc.
LICENSE OF OCCUPATION	L.O.
MINING RIGHTS ONLY	M.R.O.
SURFACE RIGHTS ONLY	S.R.O.
ROADS	—
IMPROVED ROADS	—
KING'S HIGHWAYS	—
RAILWAYS	—
POWER LINES	—
MARSH OR MUSKEG	—
MINES	✕
CANCELLED	C.

NOTES

400' Surface Rights Reservation along
the shores of all lakes and rivers.

1969

PATRICIA
MINING DIV.
RECEIVED
MAY 21 1969
#1

GER.

PLAN NO. M-3119

DEPARTMENT OF MINES

— ONTARIO —

W. of SHAWER LAKE (M-3121)
(M-3119)



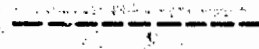


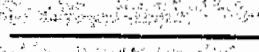
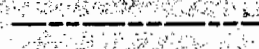

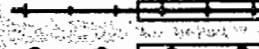









WASHI LAKE AREA M-3118

MAKOKIBATEN LAKE AREA M-2084

McINTYRE LAKE AREA G-324

THE INFORMATION THAT APPEARS ON THIS MAP HAS BEEN COMPILED FROM VARIOUS SOURCES AND ACCURACY IS NOT GUARANTEED. THOSE WISHING TO STAKE MINING CLAIMS SHOULD CONSULT WITH THE MINING RECORDS, MINISTRY OF NORTHERN DEVELOPMENT AND MINES, FOR ADDITIONAL INFORMATION ON THE STATUS OF THE LANDS SHOWN HEREON.

LEGEND


- HIGHWAY AND ROUTE No. 
- OTHER ROADS 
- TRAILS 
- SURVEYED LINES:
TOWNSHIPS, BASE LINES, ETC. 
- LOTS, MINING CLAIMS, PARCELS, ETC. 
- UNSURVEYED LINES:
LOT LINES 
- PARCEL BOUNDARY 
- MINING CLAIMS ETC. 
- RAILWAY AND RIGHT OF WAY 
- UTILITY LINES 
- NON-PERENNIAL STREAM 
- FLOODING OR FLOODING RIGHTS 
- SUBDIVISION OR COMPOSITE PLAN 
- RESERVATIONS 
- ORIGINAL SHORELINE 
- MARSH OR MUSKEG 
- MINES 
- TRAVERSE MONUMENT 

DISPOSITION OF CROWN LANDS

TYPE OF DOCUMENT	SYMBOL
PATENT, SURFACE & MINING RIGHTS	●
" SURFACE RIGHTS ONLY	○
" MINING RIGHTS ONLY	◐
LEASE, SURFACE & MINING RIGHTS	◑
" SURFACE RIGHTS ONLY	◒
" MINING RIGHTS ONLY	◓
LICENCE OF OCCUPATION	▼
ORDER-IN-COUNCIL	OC
RESERVATION	⊙
CANCELLED	⊗
SAND & GRAVEL	⊘

LAND USE PERMITS FOR COMMERCIAL TOURISM/OUTPOST CAMPS
NOTE: MINING RIGHTS IN PARCELS PATENTED PRIOR TO MAY 6, 1913, VESTED IN ORIGINAL PATENTEE BY THE PUBLIC LANDS ACT, R.S.O. 1970, CHAP. 380, SEC. 63, SUBSEC. 1.

SCALE: 1 INCH = 40 CHAINS



AREA
**WEST OF
WASHI LAKE**
M.N.R. ADMINISTRATIVE DISTRICT
GERALDTON
MINING DIVISION
THUNDER BAY
LAND TITLES / REGISTRY DIVISION
KENORA/PATRICIA

Ministry of Natural Resources
Land Management Branch
OCTOBER 19, 1981

Date: SEPT. 1981
Number: **G-455**

SHAWER LAKE G-397

WASHI LAKE AREA G-448

MAKOKIBATAN LAKE G-314

3119

McINTYRE LAKE AREA M-2725

AREA
WEST OF
WASHI LAKE

DISTRICT OF
KENORA
PATRICIA PORTION

PATRICIA
MINING DIVISION

SCALE: 1-INCH = 40 CHAINS

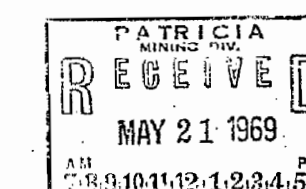
LEGEND

PATENTED LAND	Ⓟ
CROWN LAND SALE	C.S.
LEASES	Ⓢ
LOCATED LAND	Loc.
LICENSE OF OCCUPATION	L.O.
MINING RIGHTS ONLY	M.R.O.
SURFACE RIGHTS ONLY	S.R.O.
ROADS	—
IMPROVED ROADS	—
KING'S HIGHWAYS	—
RAILWAYS	—
POWER LINES	—
MARSH OR MUSKEG	—
MINES	—
CANCELLED	C.

NOTES

400' Surface Rights Reservation along
the shores of all lakes and rivers.

1969



PLAN NO. M-3119

DEPARTMENT OF MINES
— ONTARIO —

WASHI LAKE AREA M-3118

MAKOKIBATEN LAKE AREA M-2084

SHAWER LAKE M-3121
(M-3119)