

PUDDY LAKE G-118

REFERENCES

TOPOGRAPHY
LAKES, RIVERS, ETC. FROM FOREST RESOURCES INVENTORY SHEET 119, 497 893.

SURVEYS
MERIDIAN LINE SURVEYED BY K.G. ROSS G.L.S. 1922
FIELD NOTE BOOK 2517.

F.O. - Fied Only

THE INFORMATION THAT APPEARS ON THIS MAP HAS BEEN COMPILED FROM VARIOUS SOURCES, AND ACCURACY IS NOT GUARANTEED. THOSE WISHING TO STAKE MINING CLAIMS SHOULD CONSULT WITH THE MINING RECORDER, MINISTRY OF NORTHERN DEVELOPMENT AND MINES, FOR ADDITIONAL INFORMATION ON THE STATUS OF THE LANDS SHOWN HEREON.

DISPOSITION OF CROWN LANDS

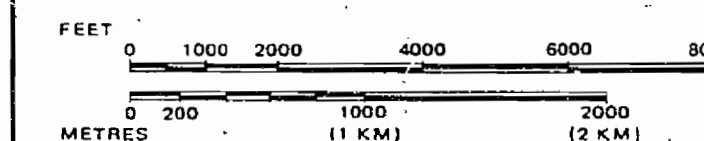
TYPE OF DOCUMENT	SYMBOL
PATENT, SURFACE & MINING RIGHTS	●
SURFACE RIGHTS ONLY	○
MINING RIGHTS ONLY	◐
LEASE, SURFACE & MINING RIGHTS	■
SURFACE RIGHTS ONLY	◼
MINING RIGHTS ONLY	◻
LICENCE OF OCCUPATION	▼
ORDER IN COUNCIL	OC
RESERVATION	⊙
CANCELLED	⊘
SAND & GRAVEL	⊕
LAND USE PERMITS FOR COMMERCIAL TOURISM/OUTPOST CAMPS	⊗

NOTE: MINING RIGHTS IN PARCELS PATENTED PRIOR TO MAY 9, 1913, VESTED IN ORIGINAL PATENTEE BY THE PUBLIC LANDS ACT, R.S.O. 1970, CHAP. 390, SEC. 63, SUBSEC. 1.

LEGEND

PROVINCIAL BOUNDARY	— — — — —
COUNTY OR DISTRICT BOUNDARY	— — — — —
TOWNSHIP BOUNDARY SURVEYED	— — — — —
TOWNSHIP BOUNDARY PROJECTED	- - - - -
OVERLAPPING SURVEYED LINES	— — — — —
SURVEYED LINES LAND	— — — — —
SURVEYED LINES WATER	— — — — —
BLIND LINES	— — — — —
UNSURVEYED PARCELS BOUNDARY	— — — — —
MAIN ROAD	— — — — —
OTHER ROADS	— — — — —
HIGHWAY ROUTE NO	— — — — —
ABANDONED HIGHWAY	— — — — —
TRAIL OR PATH	— — — — —
ELECTRIC TRANSMISSION LINE	— — — — —
RAILWAY AND RIGHT OF WAY	— — — — —
SUBDIVISION OR COMPOSITE PLAN	— — — — —
RESERVATION	— — — — —
BRIDGE, BUILDINGS	— — — — —
DAM, RAPIDS, FALLS, PORTAGE	— — — — —
NON-PERENNIAL STREAM	— — — — —
EDGE OF CLEARING	— — — — —
TREELESS MUSKEG OR MARSH	— — — — —
FLOODING	— — — — —
TRAVERSE POST	⊕

SCALE: 1 INCH = 40 CHAINS



AREA
WHITEBIRCH LAKE

M.N.R. ADMINISTRATIVE DISTRICT
NIPIGON / THUNDER BAY

MINING DIVISION
THUNDER BAY

LAND TITLES / REGISTRY DIVISION
THUNDER BAY

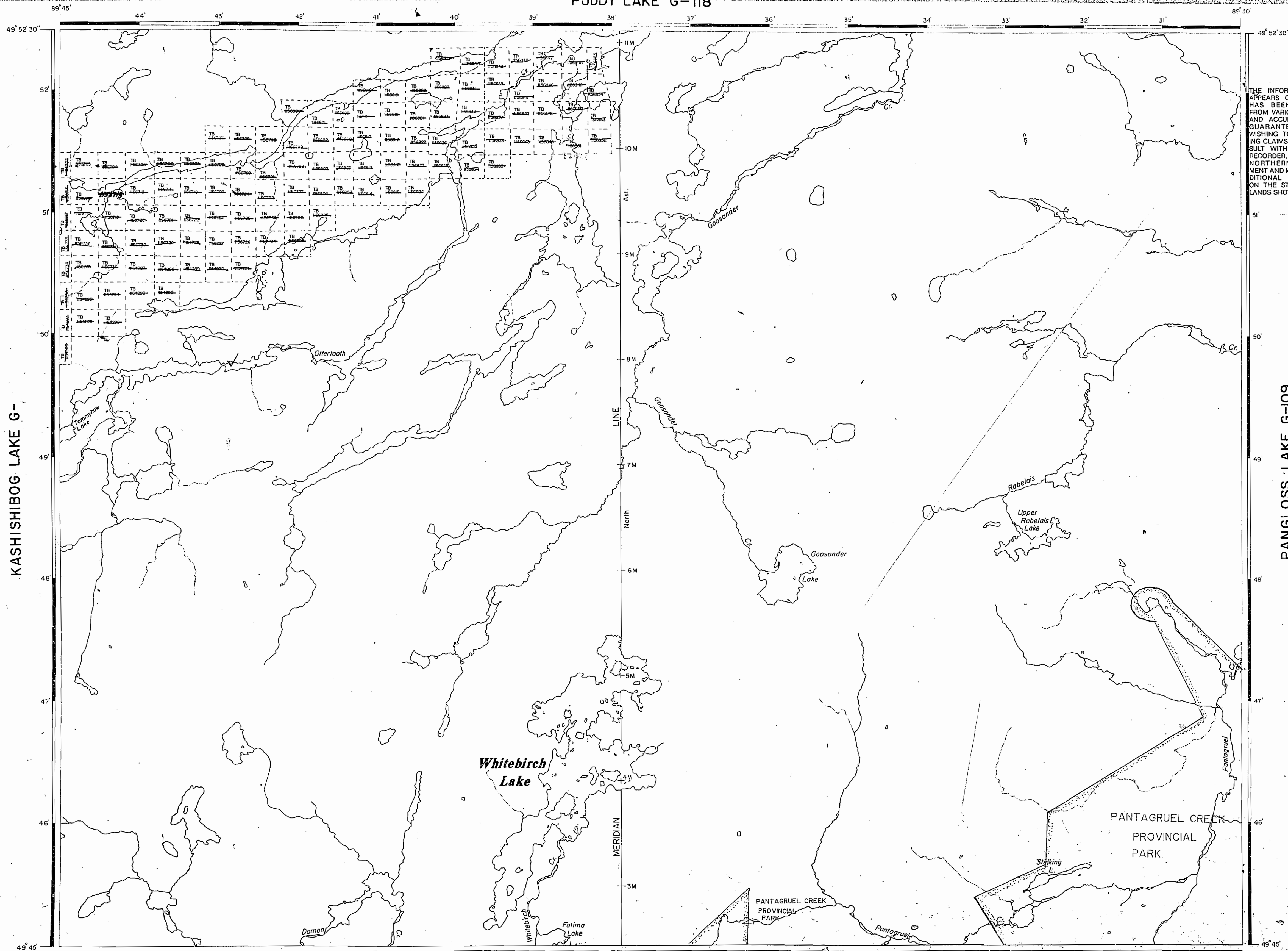
Ministry of Land Management
Natural Resources Branch
Ontario

Date: MAY 1981
Number: **G-152**

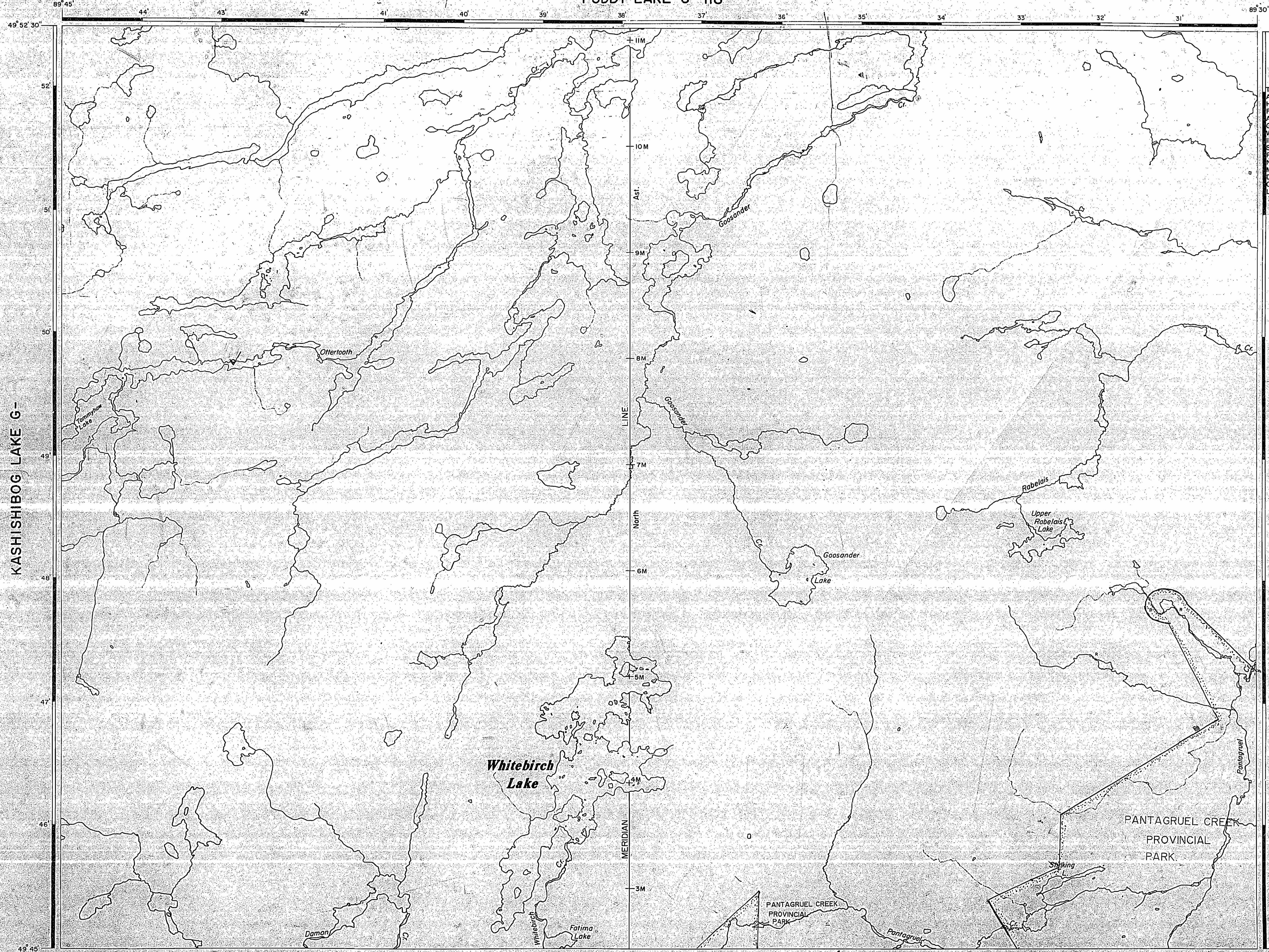
KASHISHIBOG LAKE G-

PANGLOSS LAKE G-109

HOLINSHEAD LAKE G-50



PUDDY LAKE G-118



REFERENCES

TOPOGRAPHY
LAKES, RIVERS, ETC. FROM FOREST RESOURCES INVENTORY SHEET NO. 497 893.

SURVEYS
MERIDIAN LINE SURVEYED BY K.G. ROSS O.L.S. 1922.
FIELD NOTE BOOK 2517.

THE INFORMATION THAT APPEARS ON THIS MAP HAS BEEN COMPILED FROM VARIOUS SOURCES AND ACCURACY IS NOT GUARANTEED. THOSE WISHING TO STAKE MINING CLAIMS SHOULD CONSULT WITH THE MINING RECORDER, MINISTRY OF NORTHERN DEVELOPMENT AND MINES FOR ADDITIONAL INFORMATION ON THE STATUS OF THE LANDS SHOWN HEREON.

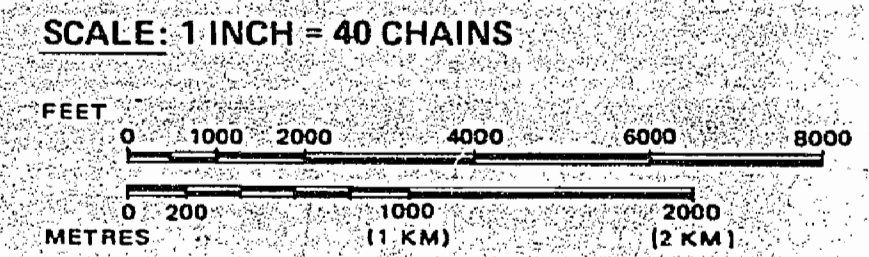
DISPOSITION OF CROWN LANDS

TYPE OF DOCUMENT	SYMBOL
PATENT, SURFACE & MINING RIGHTS	●
" SURFACE RIGHTS ONLY	○
" MINING RIGHTS ONLY	○
LEASE, SURFACE & MINING RIGHTS	■
" SURFACE RIGHTS ONLY	■
" MINING RIGHTS ONLY	■
LICENCE OF OCCUPATION	○
ORDER-IN-COUNCIL	○
RESERVATION	⊗
CANCELLED	⊗
SAND & GRAVEL	⊗
LAND USE PERMITS FOR COMMERCIAL TOURISM/OUTPOST CAMPS	⊗

NOTE: MINING RIGHTS IN PARCELS PATENTED PRIOR TO MAY 6, 1913, VESTED IN ORIGINAL PATENTEE BY THE PUBLIC LANDS ACT, R.S.O. 1970, CHAP. 380, SEC. 63, SUBSEC. 1.

LEGEND

PROVINCIAL BOUNDARY	—
COUNTY OR DISTRICT BOUNDARY	—
TOWNSHIP BOUNDARY SURVEYED	—
TOWNSHIP BOUNDARY PROJECTED	—
OVERLAPPING SURVEYED LINES	—
SURVEYED LINES LAND	—
SURVEYED LINES WATER	—
BLIND LINES	—
UNSURVEYED PARCEL BOUNDARY	—
MAIN ROAD	—
OTHER ROADS	—
HIGHWAY ROUTE NO.	—
ABANDONED HIGHWAY	—
TRAIL OR PATH	—
ELECTRIC TRANSMISSION LINE	—
RAILWAY AND RIGHT OF WAY	—
SUBDIVISION OR COMPOSITE PLAN	—
RESERVATION	—
BRIDGE, BUILDINGS	—
DAM, RAPIDS, FALLS, PORTAGE	—
NON-PERENNIAL STREAM	—
EDGE OF CLEARING	—
TREELESS MUSKEG OR MARSH	—
FLOODING	—
TRAVERSE POST	—




AREA
WHITEBIRCH LAKE

M.N.R. ADMINISTRATIVE DISTRICT
NIPIGON / THUNDER BAY

MINING DIVISION
THUNDER BAY

LAND TITLES / REGISTRY DIVISION
THUNDER BAY



Date: MAY 1981
Number: G-152

2944

Puddy Lake Area - M.2920

AREA OF
WHITEBIRCH LAKE

DISTRICT OF
THUNDER BAY

PATRICIA
MINING DIVISION

SCALE: 1-INCH = 40 CHAINS

LEGEND

PATENTED LAND	⊙
CROWN LAND SALE	C.S.
LEASES	⊖
LOCATED LAND	Loc.
LICENSE OF OCCUPATION	L.O.
MINING RIGHTS ONLY	M.R.O.
SURFACE RIGHTS ONLY	S.R.O.
ROADS	—
IMPROVED ROADS	—
KING'S HIGHWAYS	—
RAILWAYS	—
POWER LINES	—
MARSH OR MUSKEG	—
MINES	⊗
CANCELLED	C.

NOTES

400' Surface Rights Reservation around
all lakes and rivers

1965



PLAN NO. **M.2944**

DEPARTMENT OF MINES

W5044

M411-2100
Kashishibog Lake Area - M.2799

Pangloss Lake Area - M.2943

Holinshead Lake Area - M.2631

497893

2944

Puddy Lake Area - M.2920

AREA OF
WHITEBIRCH LAKE

DISTRICT OF
THUNDER BAY

THUNDER BAY
MINING DIVISION

SCALE: 1-INCH = 40 CHAINS

LEGEND

PATENTED LAND	Ⓟ
CROWN LAND SALE	C.S.
LEASES	Ⓛ
LOCATED LAND	Loc.
LICENSE OF OCCUPATION	L.O.
MINING RIGHTS ONLY	M.R.O.
SURFACE RIGHTS ONLY	S.R.O.
ROADS	—
IMPROVED ROADS	—
KING'S HIGHWAYS	—
RAILWAYS	—
POWER LINES	—
MARSH OR MUSKEG	—
MINES	Ⓜ
CANCELLED	C.

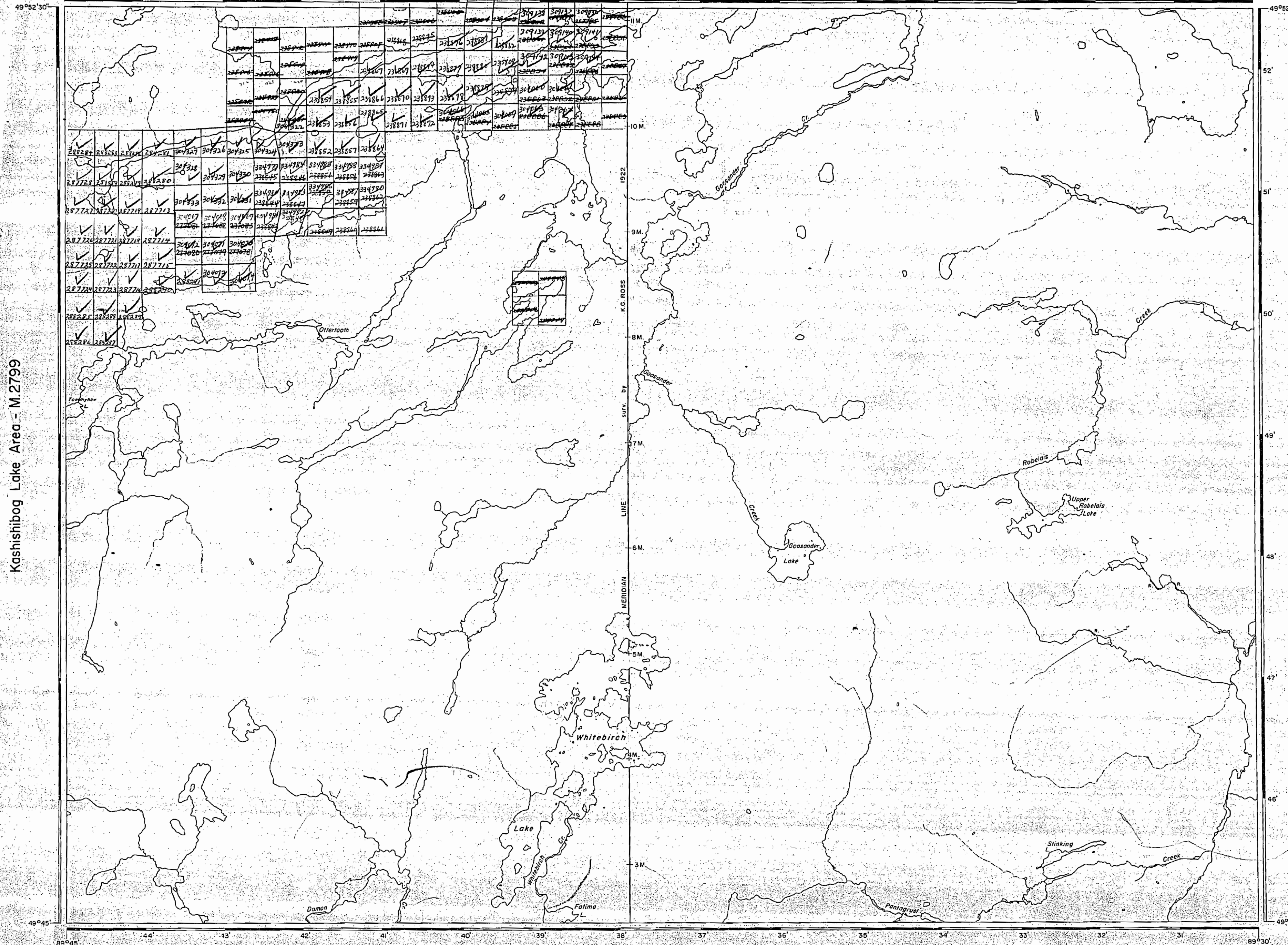
NOTES

400' Surface Rights Reservation around
all lakes and rivers.

1969

PLAN NO. **M2944**

DEPARTMENT OF MINES
— ONTARIO —



Kashishibog Lake Area - M.2799

Pangloss Lake Area - M.2943

Holinshead Lake Area - M.2631

2944

Puddy Lake Area - M.2920

AREA OF
WHITEBIRCH LAKE

DISTRICT OF
THUNDER BAY

THUNDER BAY
MINING DIVISION

SCALE: 1-INCH = 40 CHAINS

LEGEND

- | | |
|-----------------------|--------|
| PATENTED LAND | ⊙ |
| CROWN LAND SALE | ⊙ |
| LEASES | ⊙ |
| LOCATED LAND | Loc |
| LICENSE OF OCCUPATION | L.O. |
| MINING RIGHTS ONLY | M.R.O. |
| SURFACE RIGHTS ONLY | S.R.O. |
| ROADS | — |
| IMPROVED ROADS | — |
| KING'S HIGHWAYS | — |
| RAILWAYS | — |
| POWER LINES | — |
| MARSH OR MUSKEG | — |
| MINES | ⊙ |
| CANCELLED | C. |

NOTES

400' Surface Rights Reservation around
all lakes and rivers.

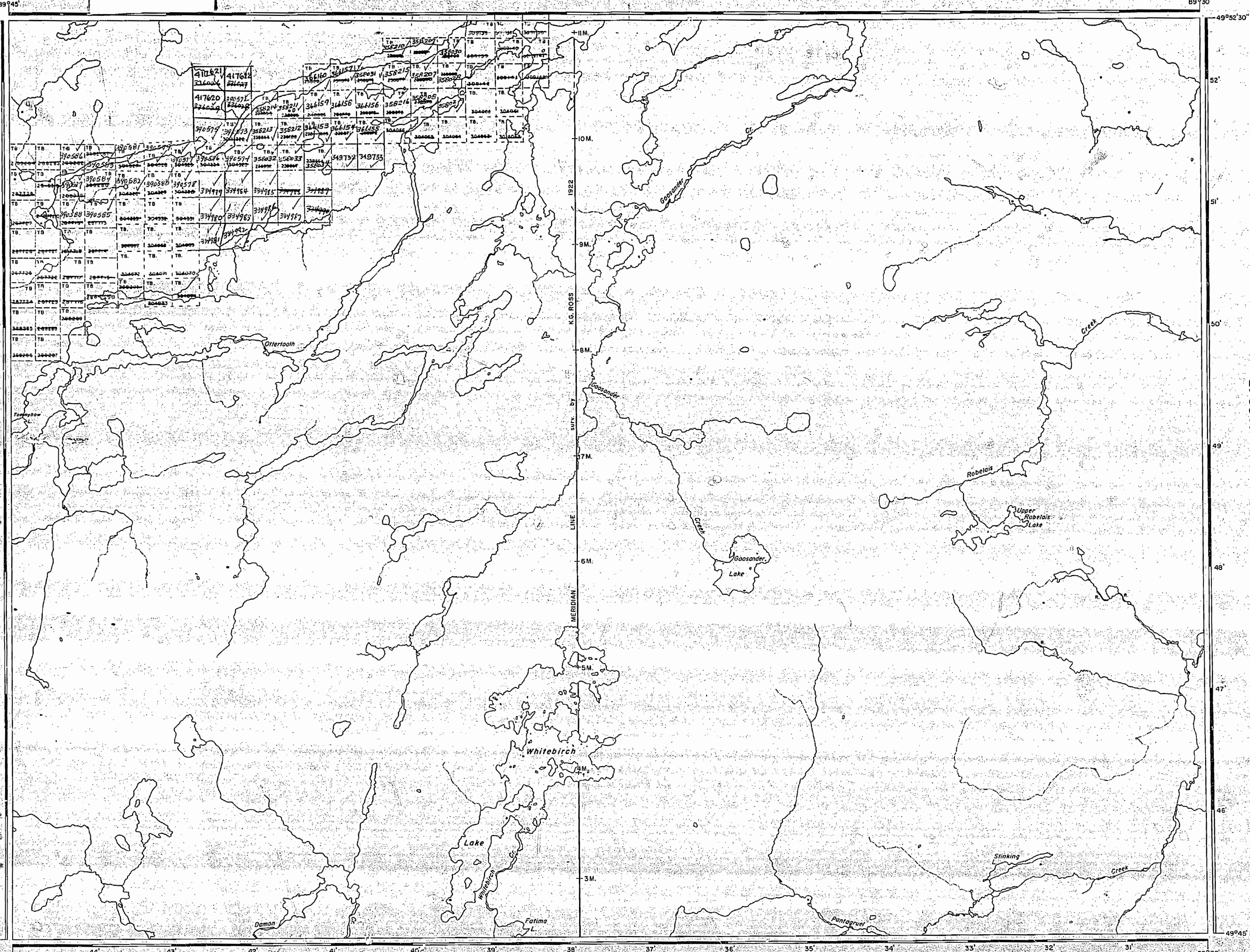
1972

NATIONAL TOPOGRAPHIC SERIES 52H13

PLAN NO. **M.2944**

ONTARIO
DEPARTMENT OF MINES
AND NORTHERN AFFAIRS

White Birch Case A
Kashishibog Lake Area - M.2799



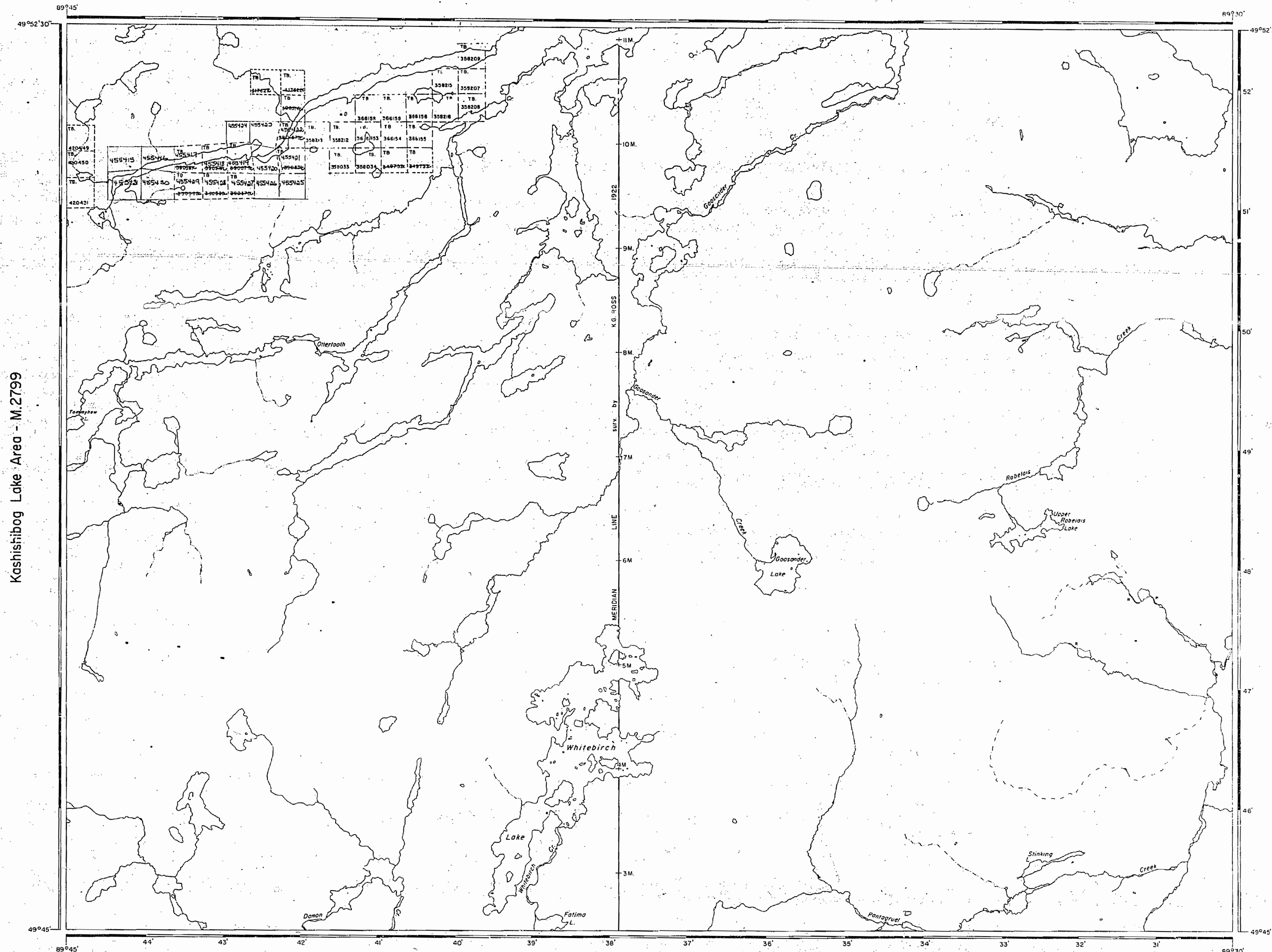
Holinshead Lake Area - M.2631

Pangloss Lake Area - M.2943

497893

2944

Puddy Lake Area - M.2920



AREA OF
WHITEBIRCH LAKE

DISTRICT OF
THUNDER BAY

THUNDER BAY
MINING DIVISION

SCALE: 1-INCH = 40 CHAINS

LEGEND

PATENTED LAND	Ⓢ
CROWN LAND SALE	Ⓞ
LEASES	Ⓛ
LOCATED LAND	Ⓜ
LICENSE OF OCCUPATION	L.O.
MINING RIGHTS ONLY	M.R.O.
SURFACE RIGHTS ONLY	S.R.O.
ROADS	—
IMPROVED ROADS	—
KING'S HIGHWAYS	—
RAILWAYS	—
POWER LINES	—
MARSH OR MUSKEG	—
MINES	Ⓜ
CANCELLED	C.

NOTES

400' Surface Rights Reservation around
all lakes and rivers.

1977

MAR. 23/77

THUNDER BAY - NIPIGON DIST.
NATIONAL TOPOGRAPHIC SERIES 52H13

PLAN NO. **M.2944**

ONTARIO
MINISTRY OF NATURAL RESOURCES
SURVEYS AND MAPPING BRANCH

2944

Puddy Lake Area - M.2920

AREA OF
WHITEBIRCH LAKE

DISTRICT OF
THUNDER BAY

PATRICIA
MINING DIVISION

SCALE: 1-INCH = 40 CHAINS

LEGEND

PATENTED LAND	Ⓟ
CROWN LAND SALE	C.S.
LEASES	Ⓛ
LOCATED LAND	Loc.
LICENSE OF OCCUPATION	L.O.
MINING RIGHTS ONLY	M.R.O.
SURFACE RIGHTS ONLY	S.R.O.
ROADS	—
IMPROVED ROADS	—
KING'S HIGHWAYS	—
RAILWAYS	—
POWER LINES	—
MARSH OR MUSKEG	—
MINES	Ⓧ
CANCELLED	C.

NOTES

400' Surface Rights Reservation around
all lakes and rivers

1965



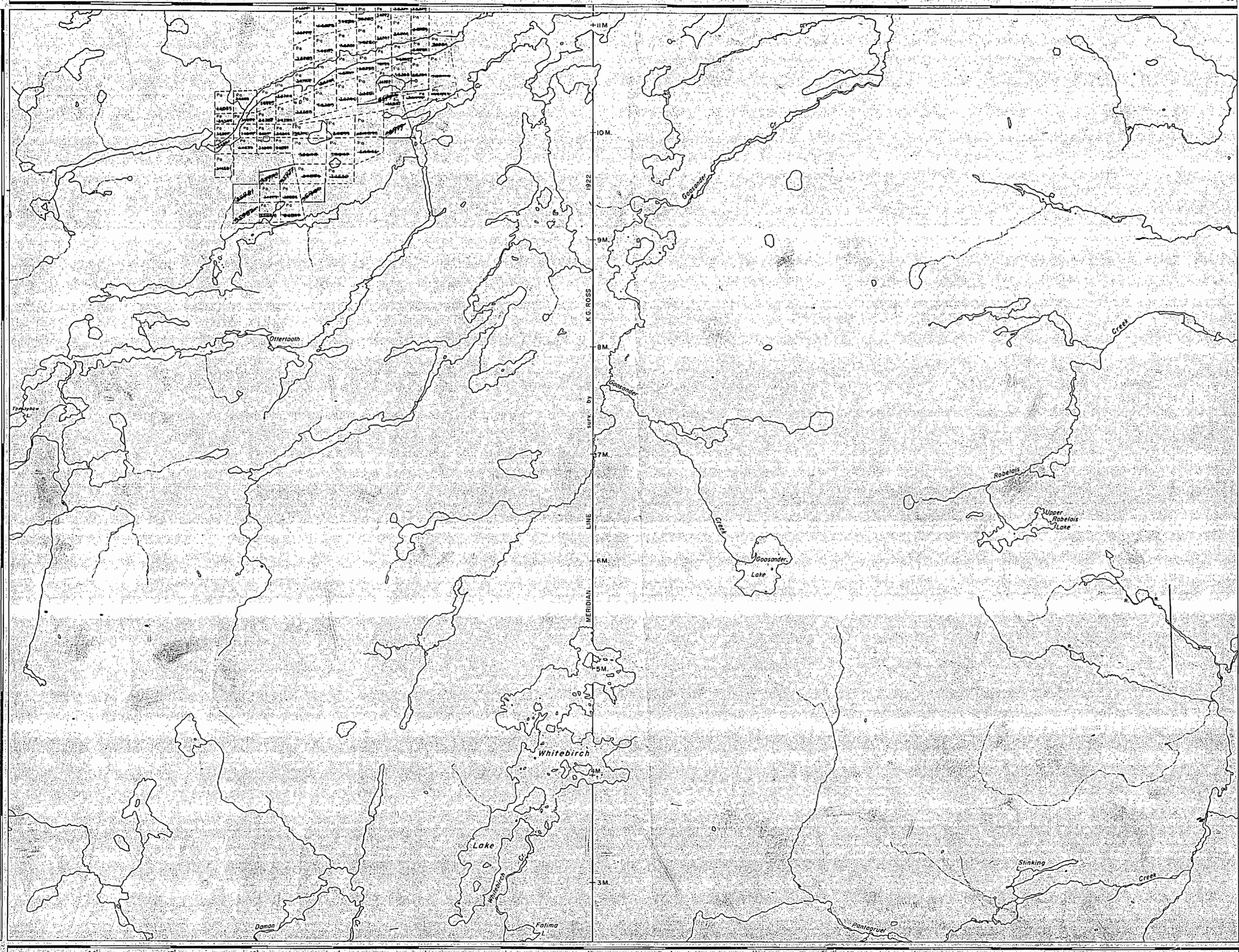
PLAN NO. **M2944**

DEPARTMENT OF MINES
ONTARIO

W5244

MALLETS
Kashishibog Lake Area - M.2799

Pangloss Lake Area - M.2943



Holinshead Lake Area - M.2631

497893

PUDDY LAKE G-118

KASHISHIBOG LAKE G-

PANGLOSS LAKE G-109

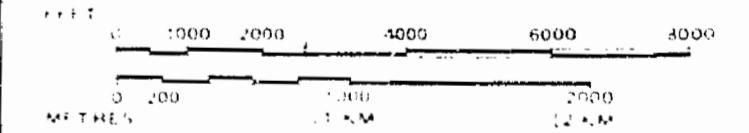
HOLINSHEAD LAKE G-50

DISPOSITION OF CROWN LANDS



LEGEND

SCALE: 1 INCH = 40 CHAINS

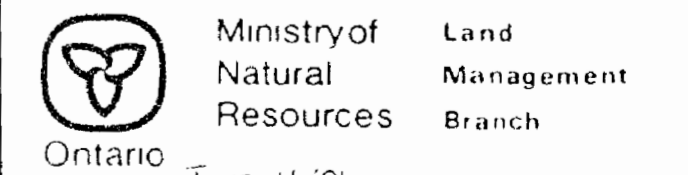


AREA
WHITEBIRCH LAKE

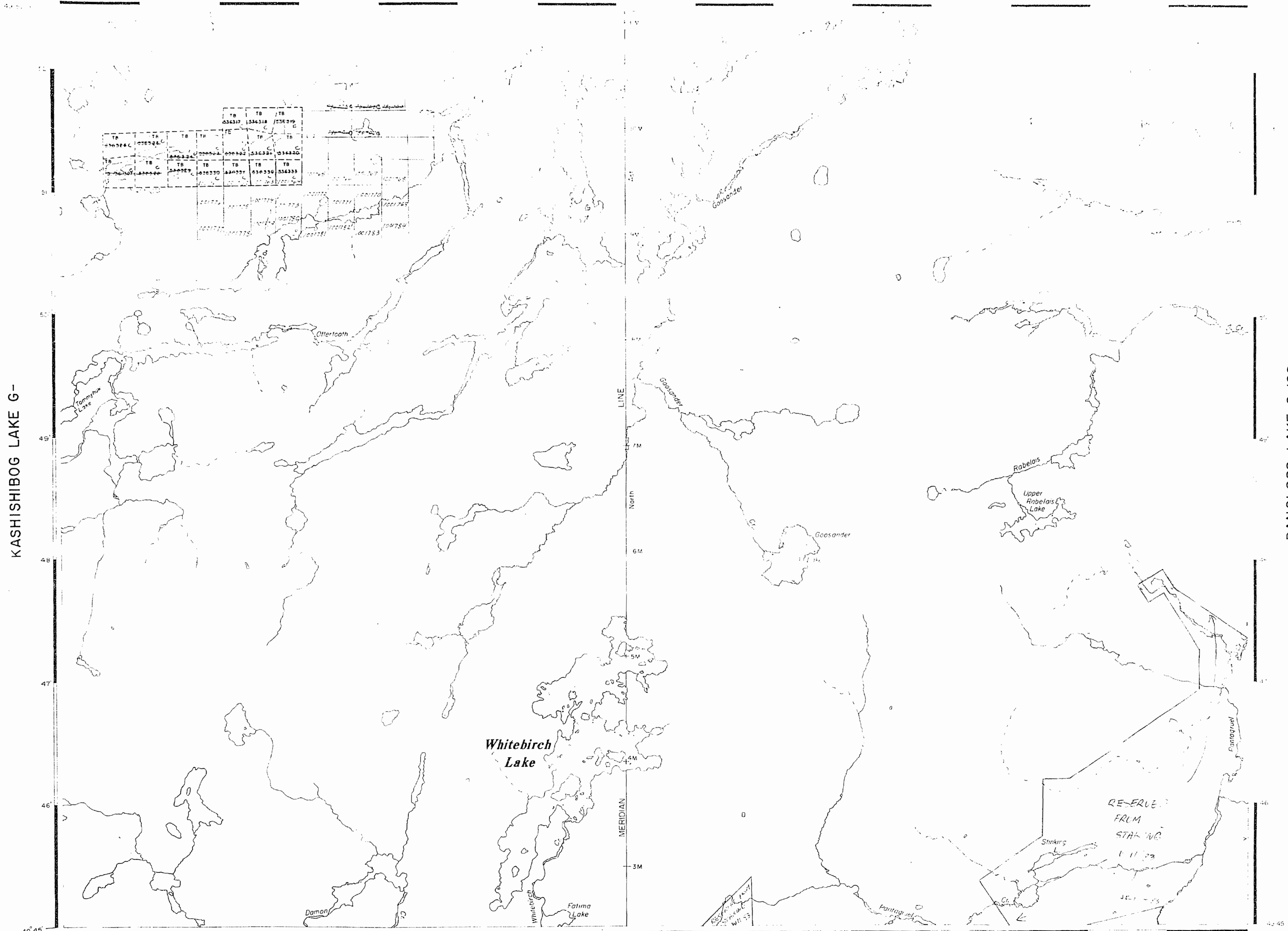
M.N.R. ADMINISTRATIVE DISTRICT
NIPIGON / THUNDER BAY

MINING DIVISION
THUNDER BAY

LAND TITLES / REGISTRY DIVISION
THUNDER BAY



Date: MAY 1991
Number: G-152



TR	TR	TR	TR	TR	TR
536317	536318	536319			
TR	TR	TR	TR	TR	TR
536320	536321	536322	536323	536324	536325
TR	TR	TR	TR	TR	TR
536326	536327	536328	536329	536330	536331
TR	TR	TR	TR	TR	TR
536332	536333	536334	536335	536336	536337

2944

Puddy Lake Area - M.2920

AREA OF

WHITEBIRCH LAKE

DISTRICT OF THUNDER BAY

THUNDER BAY MINING DIVISION

SCALE: 1-INCH = 40 CHAINS

LEGEND

- PATENTED LAND
 - CROWN LAND SALE
 - LEASES
 - LOCATED LAND
 - LICENSE OF OCCUPATION
 - MINING RIGHTS ONLY
 - SURFACE RIGHTS ONLY
 - ROADS
 - IMPROVED ROADS
 - KING'S HIGHWAYS
 - RAILWAYS
 - POWER LINES
 - MARSH OR MUSKEG
 - MINES
 - CANCELLED
- C.S.
 - Loc.
 - L.O.
 - M.R.O.
 - S.R.O.

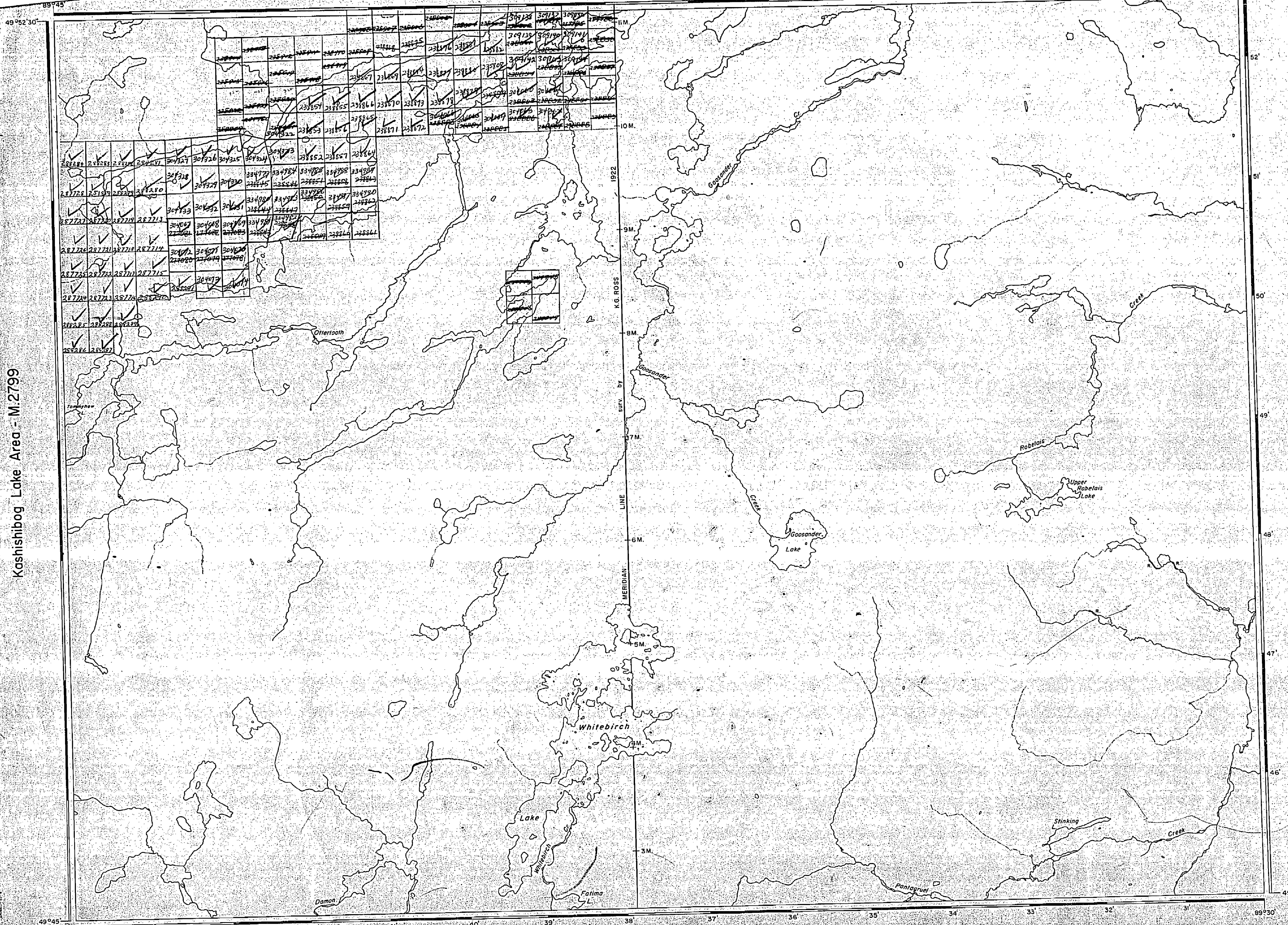
NOTES

400' Surface Rights Reservation around all lakes and rivers.

1969

PLAN NO. M.2944

DEPARTMENT OF MINES - ONTARIO -



Kashishibog Lake Area - M.2799

Pangloss Lake Area - M.2943

Holinshead Lake Area - M.2631

497993

2944

Puddy Lake Area - M.2920

AREA OF
WHITEBIRCH LAKE

DISTRICT OF
THUNDER BAY

THUNDER BAY
MINING DIVISION

SCALE: 1-INCH = 40 CHAINS

LEGEND

- | | |
|-----------------------|--------|
| PATENTED LAND | ⊙ |
| CROWN LAND SALE | C.S. |
| LEASES | ⊙ |
| LOCATED LAND | Loc. |
| LICENSE OF OCCUPATION | L.O. |
| MINING RIGHTS ONLY | M.R.O. |
| SURFACE RIGHTS ONLY | S.R.O. |
| ROADS | — |
| IMPROVED ROADS | — |
| KING'S HIGHWAYS | — |
| RAILWAYS | — |
| POWER LINES | — |
| MARSH OR MUSKEG | — |
| MINES | ⊙ |
| CANCELLED | C. |

NOTES

400' Surface Rights Reservation around
all lakes and rivers.

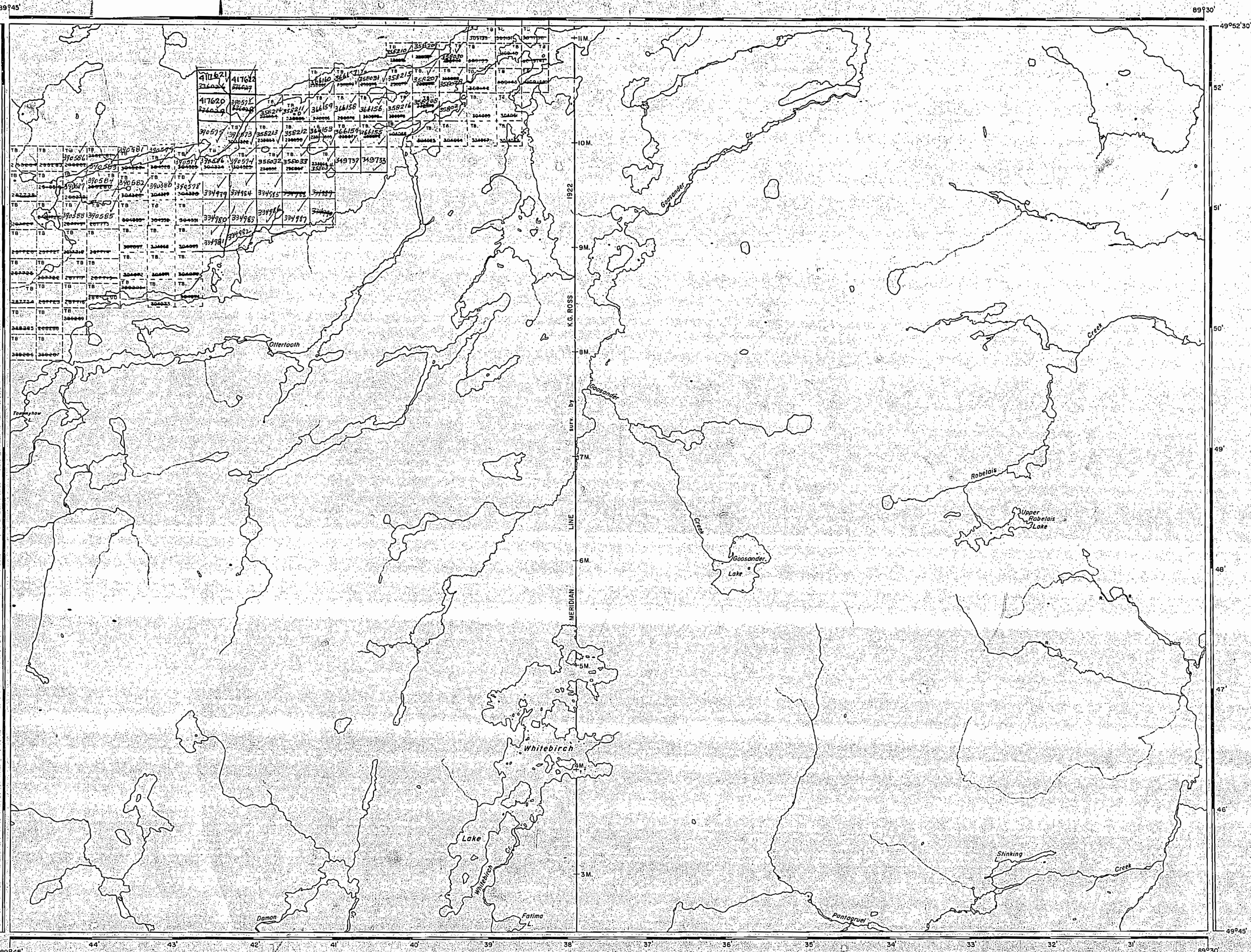
1972

NATIONAL TOPOGRAPHIC SERIES 52H13

PLAN NO. **M.2944**

ONTARIO
DEPARTMENT OF MINES
AND NORTHERN AFFAIRS

M.2799 Kashishibog Lake Area - M.2799
M.2943 Pangloss Lake Area - M.2943
M.2631 Holinshead Lake Area - M.2631



Holinshead Lake Area - M.2631

Pangloss Lake Area - M.2943

497893

2944

Puddy Lake Area - M.2920

AREA OF
WHITEBIRCH LAKE

DISTRICT OF
THUNDER BAY

THUNDER BAY
MINING DIVISION

SCALE: 1-INCH = 40 CHAINS

LEGEND

PATENTED LAND	⊙
CROWN LAND SALE	C.S.
LEASES	⊙
LOCATED LAND	Loc.
LICENSE OF OCCUPATION	L.O.
MINING RIGHTS ONLY	M.R.O.
SURFACE RIGHTS ONLY	S.R.O.
ROADS	—
IMPROVED ROADS	—
KING'S HIGHWAYS	—
RAILWAYS	—
POWER LINES	—
MARSH OR MUSKES	—
MINES	⊙
CANCELLED	C.

NOTES

400' Surface Rights Reservation around
all lakes and rivers.

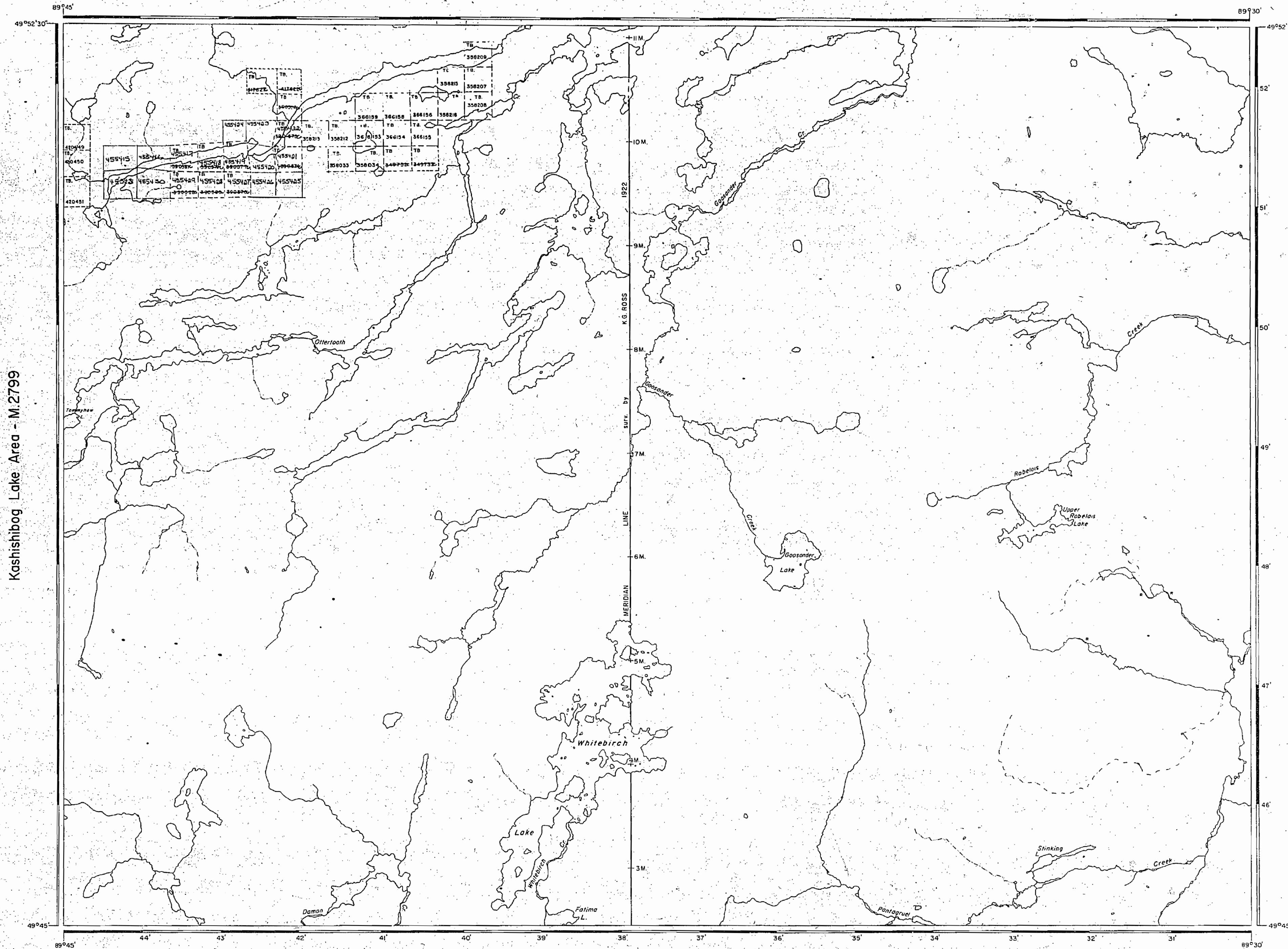
1977

MAR. 23/77

THUNDER BAY, NIPIGON DIST. S.
NATIONAL TOPOGRAPHIC SERIES 52H13

PLAN NO. M.2944

ONTARIO
MINISTRY OF NATURAL RESOURCES
SURVEYS AND MAPPING BRANCH



Holinshead Lake Area - M.2631

497893