

Banks Twp.

THE TOWNSHIP OF WHITSON

DISTRICT OF
TIMISKAMING

LARDER
MINING

SCALE: 1-INCH

LEG

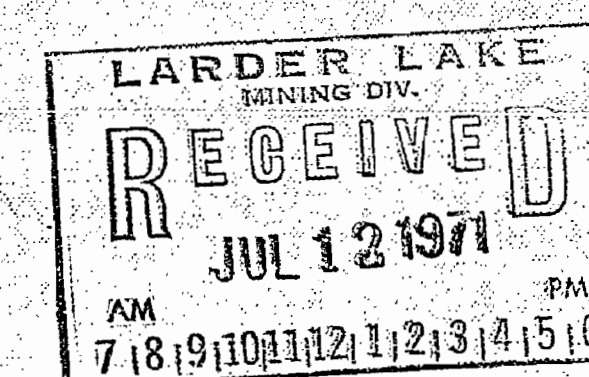
257

PATENTED LAND
CROWN LAND SALE
LEASES
LOCATED LAND
LICENSE OF OCCUPATION
MINING RIGHTS ONLY
SURFACE RIGHTS ONLY
ROADS
IMPROVED ROADS
KING'S HIGHWAYS
RAILWAYS
POWER LINES
MARSH OR MUSKEG
MINES
CANCELLED

LOC.
L.O.
M.R.O.
S.R.O.
C.

NOTES

400' Surface rights reservation around lakes & rivers.



WHITSON

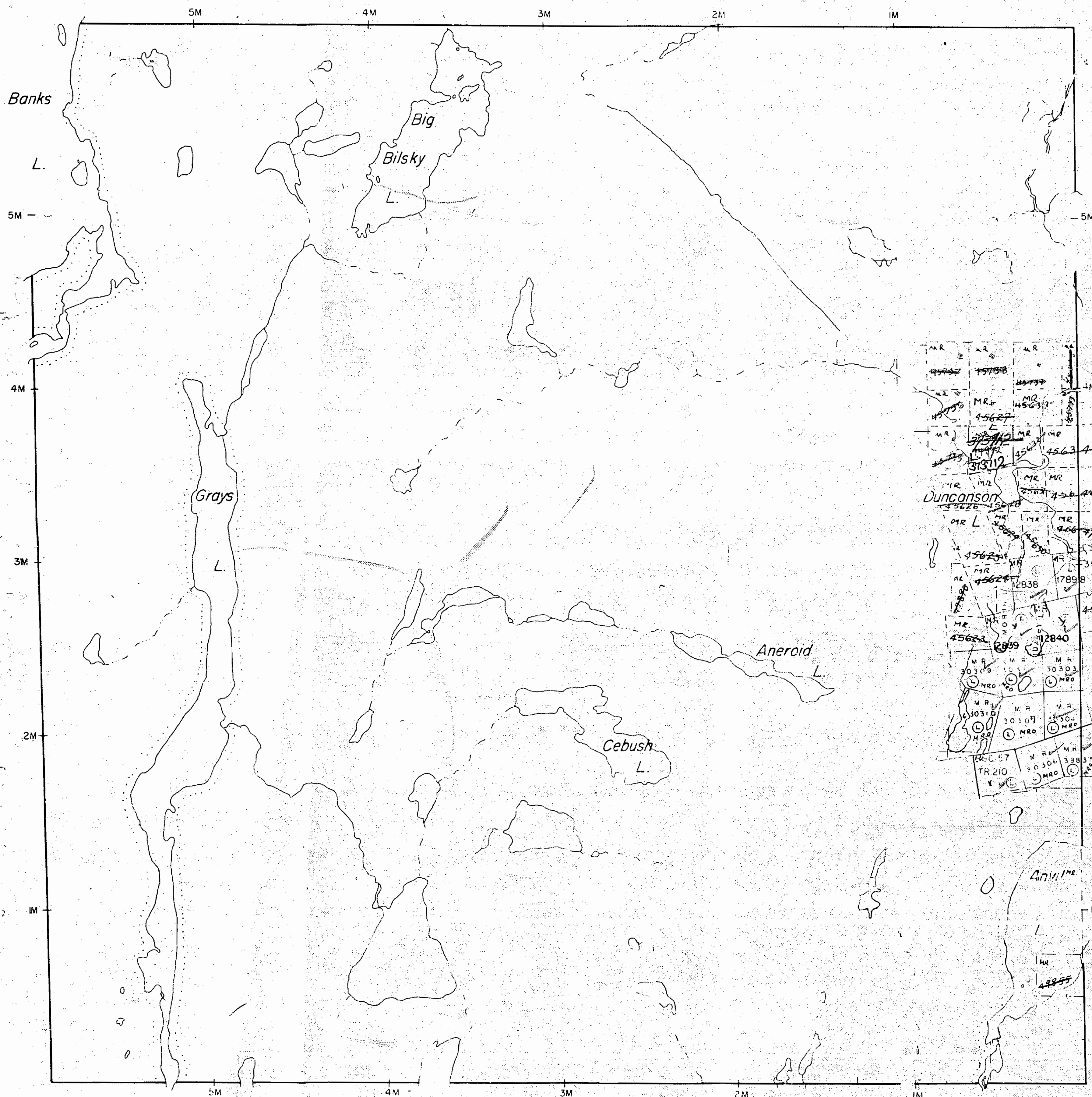
PLAN NO. - M. 257

ONTARIO
DEPARTMENT OF MINES
AND NORTHERN AFFAIRS

Trethewey Twp.

Van Nostrand Twp.

Rorke Twp.



1767521

Apr. 1882

Banks Twp.

THE TOWNSHIP
OF

WHITSON

DISTRICT OF
TIMISKAMING

LARDER LAKE
MINING DIVISION

SCALE: 1-INCH=40 CHAINS

LEGEND

PATENTED LAND	Ⓟ
CROWN LAND SALE	C.S.
LEASES	Ⓛ
LOCATED LAND	Loc.
LICENSE OF OCCUPATION	L.O.
MINING RIGHTS ONLY	M.R.O.
SURFACE RIGHTS ONLY	S.R.O.
ROADS	—
IMPROVED ROADS	—
KING'S HIGHWAYS	—
RAILWAYS	—
POWER LINES	—
MARSH OR MUSKIE	—
MINES	—
CANCELLED	—

NOTES

400' Surface rights reservation around all lakes & rivers.

Township closed to staking effective May 8/78, Section 38(f) of the Mining Act.

Township closed to staking effective March 16, 1984, Section 26 of the Mining Act.

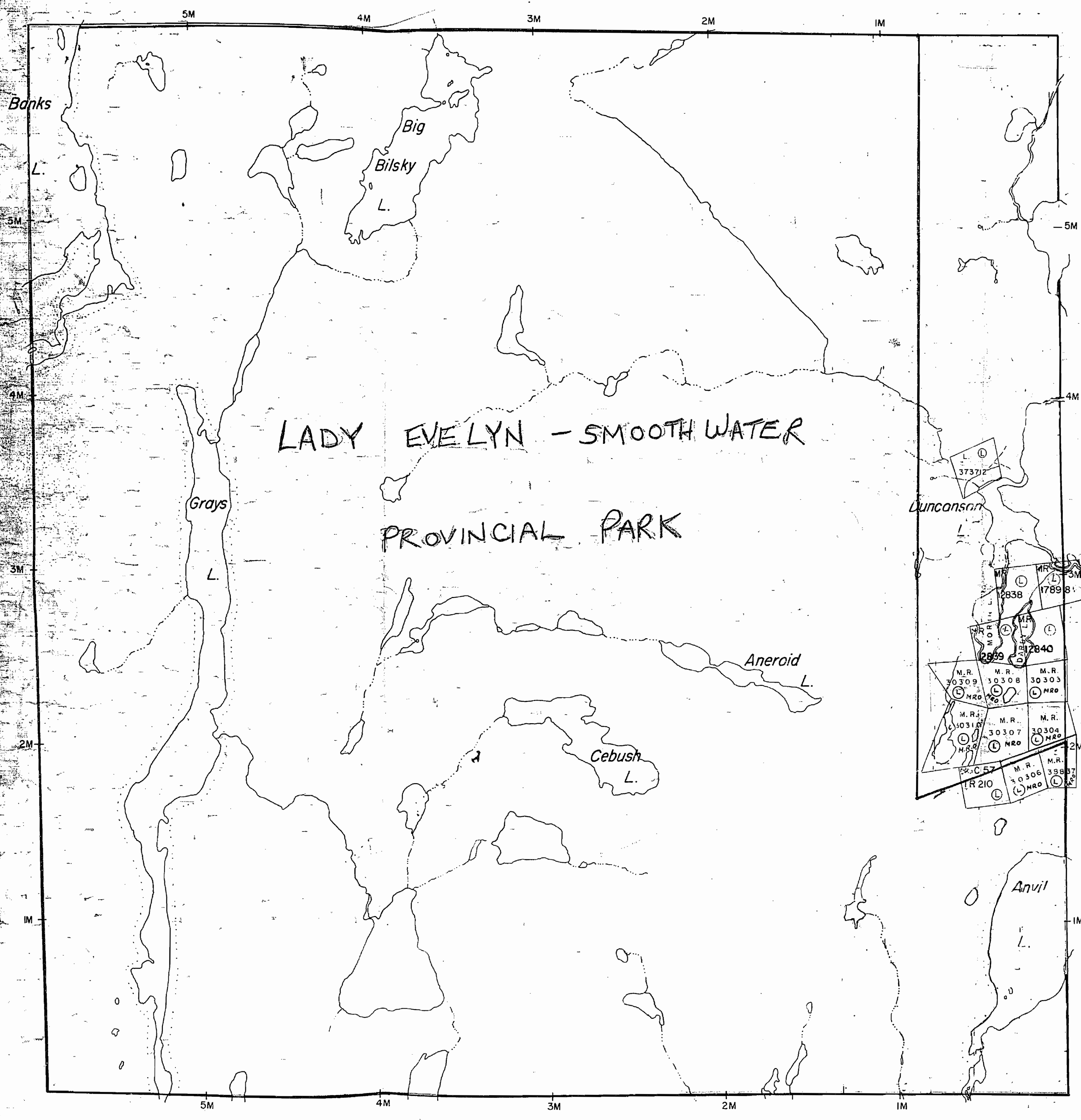
WHITSON

PLAN NO.- M. 257

ONTARIO
MINISTRY OF NATURAL RESOURCES
SURVEYS AND MAPS BRANCH

Tretheway Twp.

Van Nostrand Twp.



REPLACED DEC. 11, 1987

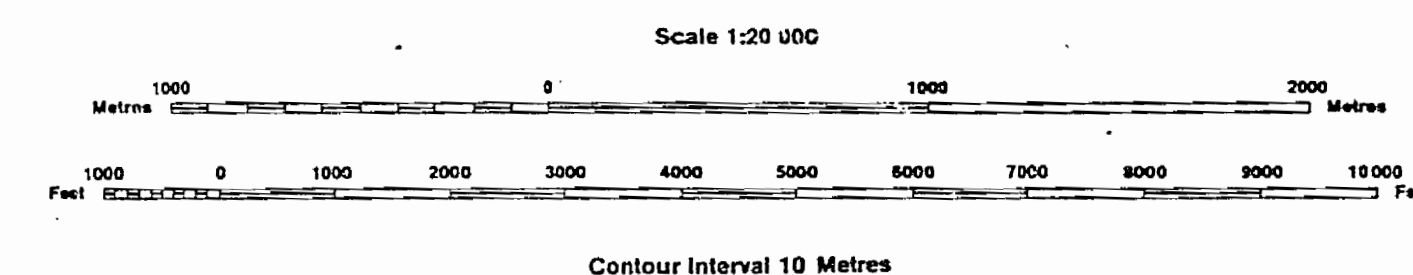


INDEX TO LAND DISPOSITION

PLAN
G-3455
TOWNSHIP
WHITSON

M.N.R. ADMINISTRATIVE DISTRICT
TEMAGAMI
MINING DIVISION
LARDER LAKE
LAND TITLES/REGISTRY DIVISION
TIMISKAMING

THE INFORMATION THAT APPEARS ON THIS MAP HAS BEEN COMPILED FROM VARIOUS SOURCES, AND ACCURACY IS NOT GUARANTEED. THOSE WISHING TO STAKE MINING CLAIMS SHOULD CONSULT WITH THE MINING RECORDER, MINISTRY OF NORTHERN DEVELOPMENT AND MINES, FOR ADDITIONAL INFORMATION ON THE STATUS OF THE LANDS SHOWN HEREON.



Contour Interval 10 Metres

AREAS WITHDRAWN FROM DISPOSITION

MRO - Mining Rights Only
SRO - Surface Rights Only
M + S - Mining and Surface Rights

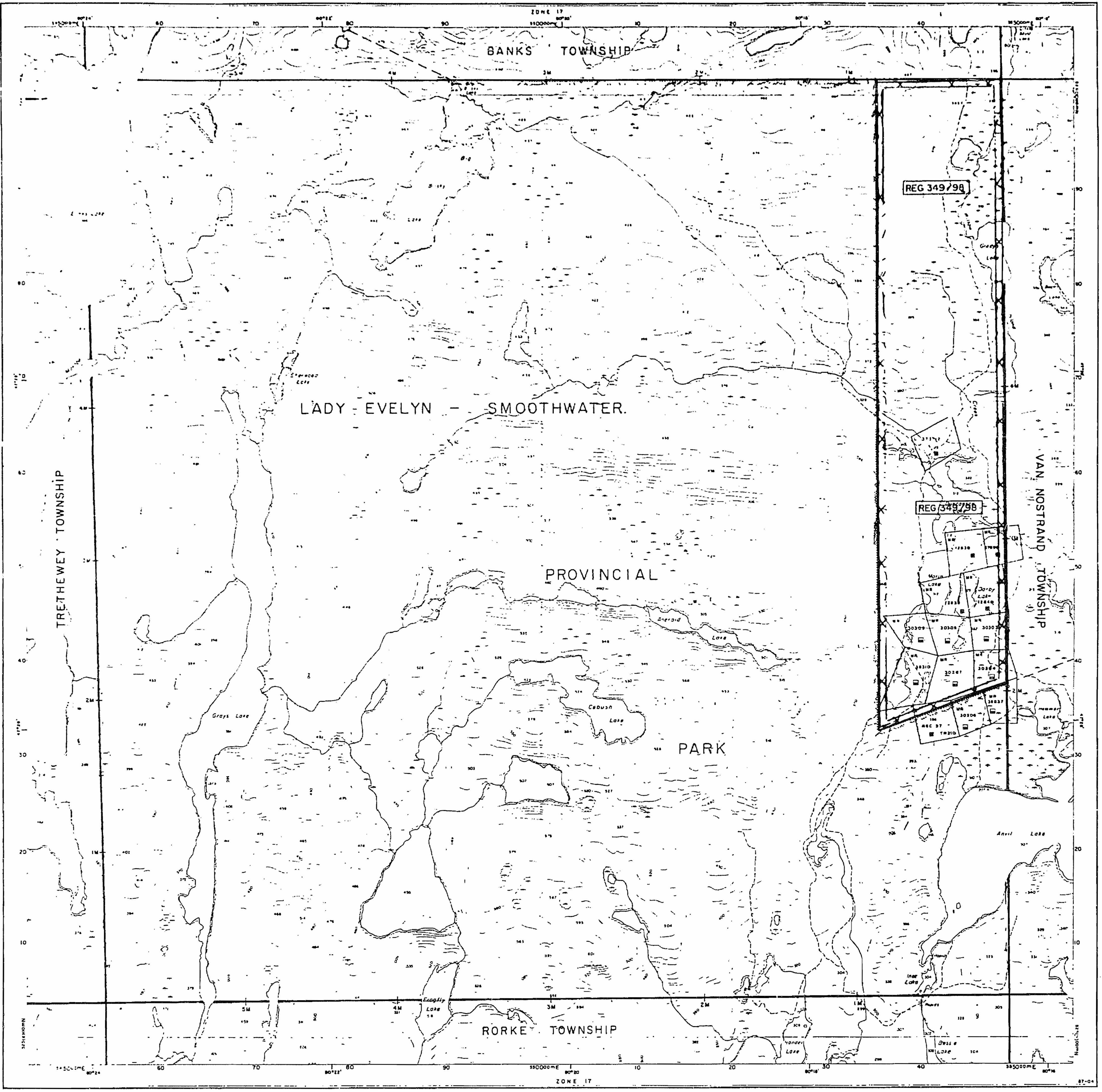
SYMBOLS

Boundary	
Township, Meridian, Baseline	
Road allowance; surveyed	
shoreline	
Lot/Concession; surveyed	
unsurveyed	
Parcel; surveyed	
unsurveyed	
Right-of-way; road	
railway	
utility	
Reservation	
Cliff, Pt. Pile	
Contour	
Interpolated	
Approximate	
Depression	
Control point (horizontal)	
Flooded land	
Mine head frame	
Pipeline (above ground)	
Railway; single track	
double track	
abandoned	
Road; highway, county, township	
access	
trail, bush	
Shoreline (original)	
Transmission line	
Wooded area	

DISPOSITION OF CROWN LANDS

Patent	
Surface & Mining Rights	
Surface Rights Only	
Mining Rights Only	
Lease	
Surface & Mining Rights	
Surface Rights Only	
Mining Rights Only	
Licence of Occupation	
Order-in-Council	
Cancelled	
Reservation	
Sand & Gravel	

THIS TOWNSHIP FALLS WITHIN THE TEMAGAMI COMPREHENSIVE PLANNING AREA. SPECIAL WORKING CONDITIONS MAY APPLY TO EXPLORATION ACTIVITIES. FOR MORE DETAILS PLEASE CONTACT:
DISTRICT MANAGER,
NORTH BAY DISTRICT
MINISTRY, NATURAL RESOURCES




INDEX TO LAND DISPOSITION

PLA.
G-3455
TOWNSHIP

WHITSON

M.M.A. ADMINISTRATIVE DISTRICT
TEMAGAMI
MINING DIVISION
LARDER LAKE
LAND TITLES/REGISTRY DIVISION
TIMISKAMING



AREAS WITHDRAWN FROM DISPOSITION

M.R.O. - MINING RIGHTS ONLY
S.R.O. - SURFACE RIGHTS ONLY
M.S. - MINING AND SURFACE RIGHTS

SYMBOLS

Description	Order No.	Date	Disposition	File
Boundary				
Township, Meridian, Baseline				
Road allowance, surveyed				
shoreline				
Lot/Concession, surveyed				
unsurveyed				
Parcel, surveyed				
unsurveyed				
Right-of-way, road				
railway				
utility				
Reservation				
Cliff, Pit, Pile				
Contour				
Interpolated				
Approximate				
Depression				
Control point (horizontal)				
Flooded land				
Mine head frame				
Pipeline (above ground)				
Railway, single track				
double track				
abandoned				
Road, highway, county, township				
access				
trail, bush				
Shoreline (original)				
Transmission line				
Wooded area				

NOTICE

WORK PERMITS FOR MINERAL EXPLORATION ACTIVITY
EFFECTIVE September 15th 1998
This is a notice to the public that the information shown on this map is for informational purposes only and does not constitute a guarantee of accuracy. The information is based on the best available data at the time of publication. For further information please contact the Ministry of Northern Development and Mines, North Bay District, at (705) 967-5342 or Jan Ireland, Regional Manager at (705) 235-1812.

DISPOSITION OF CROWN LANDS

Patent	
Surface & Mining Rights	
Surface Rights Only	
Mining Rights Only	
Lease	
Surface & Mining Rights	
Surface Rights Only	
Mining Rights Only	
Licence of Occupation	
Order-in-Council	
Cancelled	
Reservation	
Sand & Gravel	
LAND USE PERMIT	

THE INFORMATION THAT
APPEARS ON THIS MAP
HAS BEEN COMPILED
FROM VARIOUS SOURCES,
AND ACCURACY IS NOT
GUARANTEED. THOSE
WISHING TO STAKE MINING
CLAIMS SHOULD CONSULT
WITH THE MINING RECORDER
MINISTRY OF NORTHERN
DEVELOPMENT AND MINES.
FOR ADDITIONAL INFORMATION
ON THE STATUS OF THE
LANDS SHOWN HEREON.

ARCHIVED SEPT 19, 1996

THIS TOWNSHIP FALLS WITHIN THE TEMAGAMI
COMPREHENSIVE PLANNING AREA. SPECIAL WORKING
CONDITIONS MAY APPLY TO EXPLORATION ACTIVITIES.
FOR MORE DETAILS PLEASE CONTACT:
DISTRICT MANAGER,
NORTH BAY DISTRICT
MINISTRY, NATURAL RESOURCES

G-3455
WHITSON TWP.
G-3455

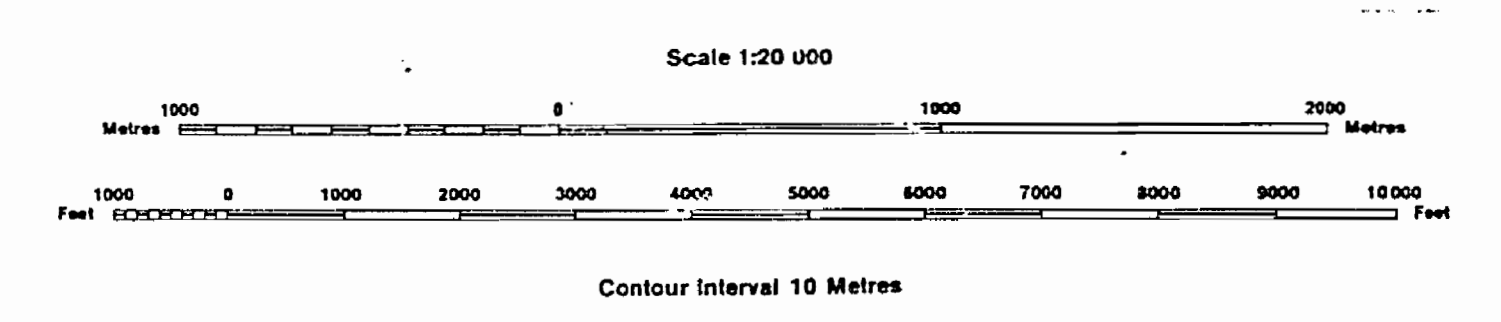


INDEX TO LAND DISPOSITION

PLAN
G-3455
TOWNSHIP
WHITSON

M.N.R. ADMINISTRATIVE DISTRICT
TEMAGAMI
MINING DIVISION
LARDER LAKE
LAND TITLES/REGISTRY DIVISION
TIMISKAMING

THE INFORMATION THAT APPEARS ON THIS MAP HAS BEEN COMPILED FROM VARIOUS SOURCES, AND ACCURACY IS NOT GUARANTEED. THOSE WISHING TO STAKE MINING CLAIMS SHOULD CONSULT WITH THE MINING RECORDER, MINISTRY OF NORTHERN DEVELOPMENT AND MINES, FOR ADDITIONAL INFORMATION ON THE STATUS OF THE LANDS SHOWN HEREON.



AREAS WITHDRAWN FROM DISPOSITION

MRO - Mining Rights Only
SRO - Surface Rights Only
M + S - Mining and Surface Rights

SYMBOLS

Boundary	
Township, Meridian, Baseline	
Road allowance; surveyed	
shoreline	
Lot/Concession; surveyed	
unsurveyed	
Parcel; surveyed	
unsurveyed	
Right-of-way; road	
railway	
utility	
Reservation	
Cliff, Pit, Pile	
Contour	
Interpolated	
Approximate	
Depression	
Control point (horizontal)	
Flooded land	
Mine head frame	
Pipeline (above ground)	
Railway; single track	
double track	
abandoned	
Road; highway, county, township	
access	
trail, bush	
Shoreline (original)	
Transmission line	
Wooded area	

NOTICE

WORK PERMITS FOR MINERAL EXPLORATION ACTIVITY
EFFECTIVE September 15th 1998
The Act, as amended, on this map will be subject to Ontario Regulation 349/98 made under the Public Lands Act. Depending on the type and timing of your exploration work you may require a Work Permit. For further information please contact Geol. J. Meyer, Regional Resident Geologist at (705) 567-5242 or Jim Ireland, Regional Manager at (705) 235-1612.


REG 349/98

DISPOSITION OF CROWN LANDS

Patent	
Surface & Mining Rights	
Surface Rights Only	
Mining Rights Only	
Lease	
Surface & Mining Rights	
Surface Rights Only	
Mining Rights Only	
Licence of Occupation	
Order-in-Council	
Cancelled	
Reservation	
Sand & Gravel	

ARCHIVED SEPT. 19, 1996

THIS TOWNSHIP FALLS WITHIN THE TEMAGAMI COMPREHENSIVE PLANNING AREA. SPECIAL WORKING CONDITIONS MAY APPLY TO EXPLORATION ACTIVITIES. FOR MORE DETAILS PLEASE CONTACT:
DISTRICT MANAGER,
NORTH BAY DISTRICT
MINISTRY, NATURAL RESOURCES



257

Banks Twp.

Trethewey Twp.

Van Nostrand Twp.

Rorke Twp.

THE TOWNSHIP
OF**WHITSON**DISTRICT OF
TIMISKAMINGLARDER LAKE
MINING DIVISION

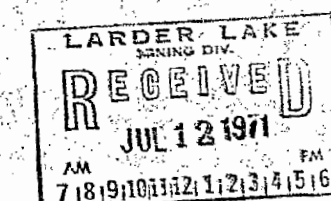
SCALE: 1-INCH=40 CHAINS

LEGEND

PATENTED LAND	⊙
CROWN LAND SALE	CS
LEASES	Q
LOCATED LAND	LOC
LICENCE OF OCCUPATION	LO
MINING RIGHTS ONLY	M.R.
SURFACE RIGHTS ONLY	S.R.O.
ROADS	—
IMPROVED ROADS	—
KING'S HIGHWAYS	—
RAILWAYS	—
POWER LINES	—
MARSH OR MUSKEG	—
MINES	X
CANCELLED	C

NOTES

400' Surface right reservation around rivers.

**WHITSON**

PLAN NO-M. 257

ONTARIO
DEPARTMENT OF MINES
AND NORTHERN AFFAIRS

257

105 MILES NORTH

Trethewey Twp.

Banks Twp.

THE TOWNSHIP OF
OF
WHITSON

DISTRICT OF
TIMISKAMING

MONTREAL RIVER
MINING DIVISION

SCALE: 1-INCH=40 CHAINS

LEGEND

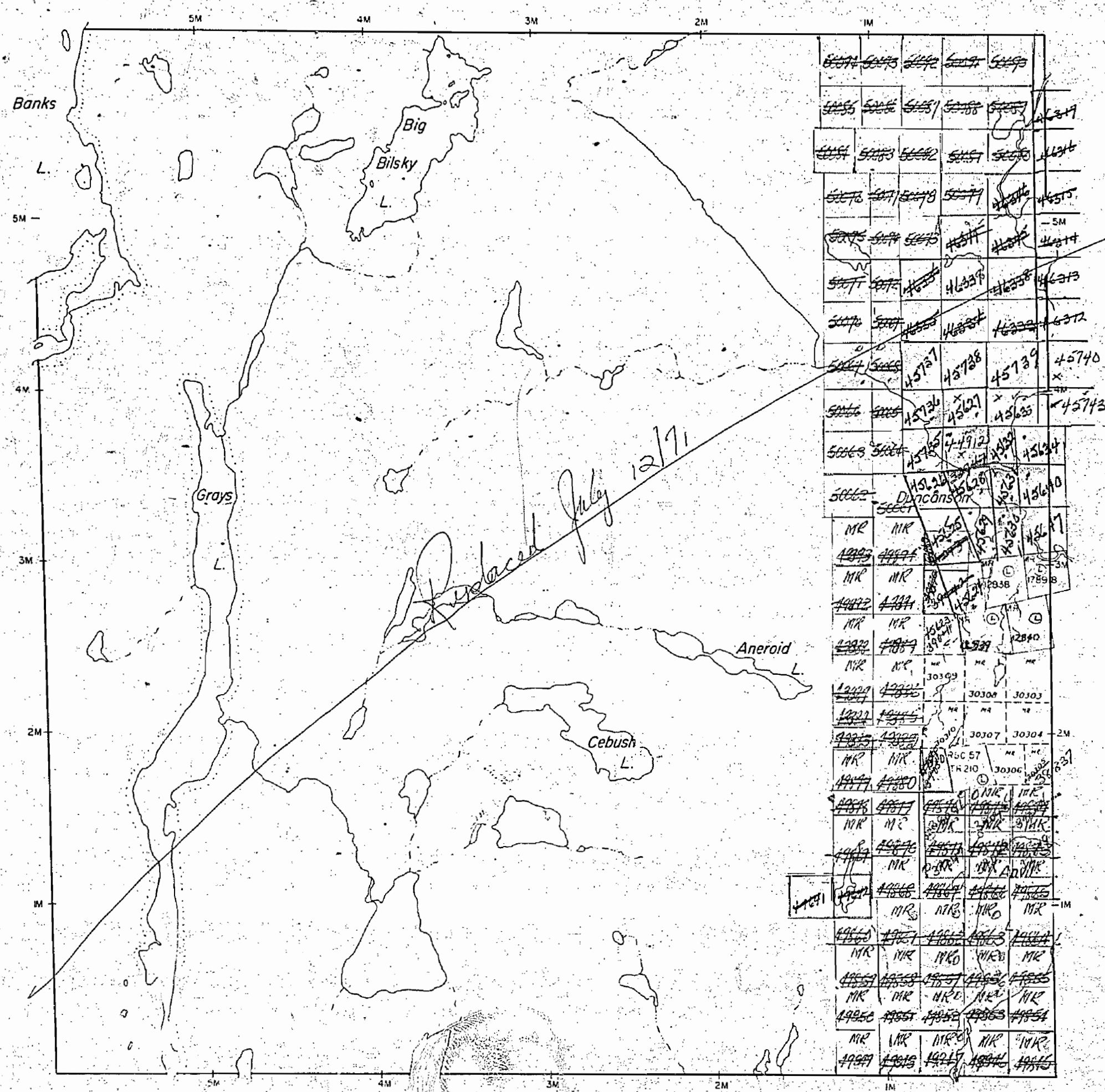
PATENTED LAND	Ⓟ
CROWN LAND SALE	C.S.
LEASES	Ⓛ
LOCATED LAND	Loc.
LICENSE OF OCCUPATION	L.O.
MINING RIGHTS ONLY	M.R.O.
SURFACE RIGHTS ONLY	S.R.O.
ROADS	—
IMPROVED ROADS	—
KING'S HIGHWAYS	—
RAILWAYS	—
POWER LINES	—
MARSH OR MUSKEG	—
MINES	—
CANCELLED	—

NOTES

400' Reserve to Dept. of Lands & Forests
shown thus: —

PLAN NO. - M. 257

DEPARTMENT OF MINES
— ONTARIO —



Van Nostrand Twp.

