M-2337

AREA OF

WILEY BAY
(LAKE OF THE WOODS)

DISTRICT OF
KENORA

KENORA
MINING DIVISION

SCALE: 1-INCH 40 CHAINS

LEGEND

PATENTED LAND	P
CROWN LAND SALE	C.S.
LEASES	L
LOCATED LAND	Loc.
LICENSE OF OCCUPATION	L.O.
MINING RIGHTS ONLY	M.R.O.
SURFACE RIGHTS ONLY	S.R.O.
ROADS	
IMPROVED ROADS	
KING'S HIGHWAYS	
RAILWAYS	
POWER LINES	
MARSH OR MUSKEG	
MINES	

NOTES

400' Reserve to Dept. of Lands & Forests shown thus:

Flooding Rights reserved to 1064' mean sea level.

Islands in Lake of the Woods withdrawn from staking under Sect. 39 Sub.C. File 67051.

May 11/59

PLAN NO. M-2337

DEPARTMENT OF MINES
— ONTARIO —

M-2337 Plan Bay

North Mine

WITHDRAWN FROM STAKING

OPEN FOR STAKING

OPEN FOR STAKING

OPEN FOR STAKING

OPEN FOR STAKING

OPEN FOR STAKING

OPEN FOR STAKING

Wiley Bay

Lake Of The Woods

Western Peninsula

Big Narrows Island

Quandary Bay

Ferris I.

Rope I.

Crescent I.

Mouse I.

Kennedy I.

Wiley Pt.

Harold L.

Hammer L.

Hatchet L.

Lobstick Bay

Flooding Ground

Crow Rock Island

Mather I.

Oliver I.

Quinn I.

Hatchet Lake Indian Reserve No. 39

Hatchet Lake Indian Reserve No. 39A

Hatchet Lake Indian Reserve No. 39B

Hatchet Lake Indian Reserve No. 39C

Hatchet Lake Indian Reserve No. 39D

Hatchet Lake Indian Reserve No. 39E

Hatchet Lake Indian Reserve No. 39F

Hatchet Lake Indian Reserve No. 39G

Hatchet Lake Indian Reserve No. 39H

Hatchet Lake Indian Reserve No. 39J

Hatchet Lake Indian Reserve No. 39K

Hatchet Lake Indian Reserve No. 39L

Hatchet Lake Indian Reserve No. 39M

Hatchet Lake Indian Reserve No. 39N

Hatchet Lake Indian Reserve No. 39P

Hatchet Lake Indian Reserve No. 39Q

Hatchet Lake Indian Reserve No. 39R

Hatchet Lake Indian Reserve No. 39S

Hatchet Lake Indian Reserve No. 39T

Hatchet Lake Indian Reserve No. 39U

Hatchet Lake Indian Reserve No. 39V

Hatchet Lake Indian Reserve No. 39W

Hatchet Lake Indian Reserve No. 39X

Hatchet Lake Indian Reserve No. 39Y

Hatchet Lake Indian Reserve No. 39Z

Hatchet Lake Indian Reserve No. 40

Hatchet Lake Indian Reserve No. 40A

Hatchet Lake Indian Reserve No. 40B

Hatchet Lake Indian Reserve No. 40C

Hatchet Lake Indian Reserve No. 40D

Hatchet Lake Indian Reserve No. 40E

Hatchet Lake Indian Reserve No. 40F

Hatchet Lake Indian Reserve No. 40G

Hatchet Lake Indian Reserve No. 40H

Hatchet Lake Indian Reserve No. 40J

Hatchet Lake Indian Reserve No. 40K

Hatchet Lake Indian Reserve No. 40L

Hatchet Lake Indian Reserve No. 40M

Hatchet Lake Indian Reserve No. 40N

Hatchet Lake Indian Reserve No. 40P

Hatchet Lake Indian Reserve No. 40Q

Hatchet Lake Indian Reserve No. 40R

Hatchet Lake Indian Reserve No. 40S

Hatchet Lake Indian Reserve No. 40T

Hatchet Lake Indian Reserve No. 40U

Hatchet Lake Indian Reserve No. 40V

Hatchet Lake Indian Reserve No. 40W

Hatchet Lake Indian Reserve No. 40X

Hatchet Lake Indian Reserve No. 40Y

Hatchet Lake Indian Reserve No. 40Z

Hatchet Lake Indian Reserve No. 41

Hatchet Lake Indian Reserve No. 41A

Hatchet Lake Indian Reserve No. 41B

Hatchet Lake Indian Reserve No. 41C

Hatchet Lake Indian Reserve No. 41D

Hatchet Lake Indian Reserve No. 41E

Hatchet Lake Indian Reserve No. 41F

Hatchet Lake Indian Reserve No. 41G

Hatchet Lake Indian Reserve No. 41H

Hatchet Lake Indian Reserve No. 41J

Hatchet Lake Indian Reserve No. 41K

Hatchet Lake Indian Reserve No. 41L

Hatchet Lake Indian Reserve No. 41M

Hatchet Lake Indian Reserve No. 41N

Hatchet Lake Indian Reserve No. 41P

Hatchet Lake Indian Reserve No. 41Q

Hatchet Lake Indian Reserve No. 41R

Hatchet Lake Indian Reserve No. 41S

Hatchet Lake Indian Reserve No. 41T

Hatchet Lake Indian Reserve No. 41U

Hatchet Lake Indian Reserve No. 41V

Hatchet Lake Indian Reserve No. 41W

Hatchet Lake Indian Reserve No. 41X

Hatchet Lake Indian Reserve No. 41Y

Hatchet Lake Indian Reserve No. 41Z

Hatchet Lake Indian Reserve No. 42

Hatchet Lake Indian Reserve No. 42A

Hatchet Lake Indian Reserve No. 42B

Hatchet Lake Indian Reserve No. 42C

Hatchet Lake Indian Reserve No. 42D

Hatchet Lake Indian Reserve No. 42E

Hatchet Lake Indian Reserve No. 42F

Hatchet Lake Indian Reserve No. 42G

Hatchet Lake Indian Reserve No. 42H

Hatchet Lake Indian Reserve No. 42J

Hatchet Lake Indian Reserve No. 42K

Hatchet Lake Indian Reserve No. 42L

Hatchet Lake Indian Reserve No. 42M

Hatchet Lake Indian Reserve No. 42N

Hatchet Lake Indian Reserve No. 42P

Hatchet Lake Indian Reserve No. 42Q

Hatchet Lake Indian Reserve No. 42R

Hatchet Lake Indian Reserve No. 42S

Hatchet Lake Indian Reserve No. 42T

Hatchet Lake Indian Reserve No. 42U

Hatchet Lake Indian Reserve No. 42V

Hatchet Lake Indian Reserve No. 42W

Hatchet Lake Indian Reserve No. 42X

Hatchet Lake Indian Reserve No. 42Y

Hatchet Lake Indian Reserve No. 42Z

Hatchet Lake Indian Reserve No. 43

Hatchet Lake Indian Reserve No. 43A

Hatchet Lake Indian Reserve No. 43B

Hatchet Lake Indian Reserve No. 43C

Hatchet Lake Indian Reserve No. 43D

Hatchet Lake Indian Reserve No. 43E

Hatchet Lake Indian Reserve No. 43F

Hatchet Lake Indian Reserve No. 43G

Hatchet Lake Indian Reserve No. 43H

Hatchet Lake Indian Reserve No. 43J

Hatchet Lake Indian Reserve No. 43K

Hatchet Lake Indian Reserve No. 43L

Hatchet Lake Indian Reserve No. 43M

Hatchet Lake Indian Reserve No. 43N

Hatchet Lake Indian Reserve No. 43P

Hatchet Lake Indian Reserve No. 43Q

Hatchet Lake Indian Reserve No. 43R

Hatchet Lake Indian Reserve No. 43S

Hatchet Lake Indian Reserve No. 43T

Hatchet Lake Indian Reserve No. 43U

Hatchet Lake Indian Reserve No. 43V

Hatchet Lake Indian Reserve No. 43W

Hatchet Lake Indian Reserve No. 43X

Hatchet Lake Indian Reserve No. 43Y

Hatchet Lake Indian Reserve No. 43Z

Hatchet Lake Indian Reserve No. 44

Hatchet Lake Indian Reserve No. 44A

Hatchet Lake Indian Reserve No. 44B

Hatchet Lake Indian Reserve No. 44C

Hatchet Lake Indian Reserve No. 44D

Hatchet Lake Indian Reserve No. 44E

Hatchet Lake Indian Reserve No. 44F

Hatchet Lake Indian Reserve No. 44G

Hatchet Lake Indian Reserve No. 44H

Hatchet Lake Indian Reserve No. 44J

Hatchet Lake Indian Reserve No. 44K

Hatchet Lake Indian Reserve No. 44L

Hatchet Lake Indian Reserve No. 44M

Hatchet Lake Indian Reserve No. 44N

Hatchet Lake Indian Reserve No. 44P

Hatchet Lake Indian Reserve No. 44Q

Hatchet Lake Indian Reserve No. 44R

Hatchet Lake Indian Reserve No. 44S

Hatchet Lake Indian Reserve No. 44T

Hatchet Lake Indian Reserve No. 44U

Hatchet Lake Indian Reserve No. 44V

Hatchet Lake Indian Reserve No. 44W

Hatchet Lake Indian Reserve No. 44X

Hatchet Lake Indian Reserve No. 44Y

Hatchet Lake Indian Reserve No. 44Z

Hatchet Lake Indian Reserve No. 45

Hatchet Lake Indian Reserve No. 45A

Hatchet Lake Indian Reserve No. 45B

Hatchet Lake Indian Reserve No. 45C

Hatchet Lake Indian Reserve No. 45D

Hatchet Lake Indian Reserve No. 45E

Hatchet Lake Indian Reserve No. 45F

Hatchet Lake Indian Reserve No. 45G

Hatchet Lake Indian Reserve No. 45H

Hatchet Lake Indian Reserve No. 45J

Hatchet Lake Indian Reserve No. 45K

Hatchet Lake Indian Reserve No. 45L

Hatchet Lake Indian Reserve No. 45M

Hatchet Lake Indian Reserve No. 45N

Hatchet Lake Indian Reserve No. 45P

Hatchet Lake Indian Reserve No. 45Q

Hatchet Lake Indian Reserve No. 45R

Hatchet Lake Indian Reserve No. 45S

Hatchet Lake Indian Reserve No. 45T

Hatchet Lake Indian Reserve No. 45U

Hatchet Lake Indian Reserve No. 45V

Hatchet Lake Indian Reserve No. 45W

Hatchet Lake Indian Reserve No. 45X

Hatchet Lake Indian Reserve No. 45Y

Hatchet Lake Indian Reserve No. 45Z

Hatchet Lake Indian Reserve No. 46

Hatchet Lake Indian Reserve No. 46A

Hatchet Lake Indian Reserve No. 46B

Hatchet Lake Indian Reserve No. 46C

Hatchet Lake Indian Reserve No. 46D

Hatchet Lake Indian Reserve No. 46E

Hatchet Lake Indian Reserve No. 46F

Hatchet Lake Indian Reserve No. 46G

Hatchet Lake Indian Reserve No. 46H

Hatchet Lake Indian Reserve No. 46J

Hatchet Lake Indian Reserve No. 46K

Hatchet Lake Indian Reserve No. 46L

Hatchet Lake Indian Reserve No. 46M

Hatchet Lake Indian Reserve No. 46N

Hatchet Lake Indian Reserve No. 46P

Hatchet Lake Indian Reserve No. 46Q

Hatchet Lake Indian Reserve No. 46R

Hatchet Lake Indian Reserve No. 46S

Hatchet Lake Indian Reserve No. 46T

Hatchet Lake Indian Reserve No. 46U

Hatchet Lake Indian Reserve No. 46V

Hatchet Lake Indian Reserve No. 46W

Hatchet Lake Indian Reserve No. 46X

Hatchet Lake Indian Reserve No. 46Y

Hatchet Lake Indian Reserve No. 46Z

Hatchet Lake Indian Reserve No. 47

Hatchet Lake Indian Reserve No. 47A

Hatchet Lake Indian Reserve No. 47B

Hatchet Lake Indian Reserve No. 47C

Hatchet Lake Indian Reserve No. 47D

Hatchet Lake Indian Reserve No. 47E

Hatchet Lake Indian Reserve No. 47F

Hatchet Lake Indian Reserve No. 47G

Hatchet Lake Indian Reserve No. 47H

Hatchet Lake Indian Reserve No. 47J

Hatchet Lake Indian Reserve No. 47K

Hatchet Lake Indian Reserve No. 47L

Hatchet Lake Indian Reserve No. 47M

Hatchet Lake Indian Reserve No. 47N

Hatchet Lake Indian Reserve No. 47P

Hatchet Lake Indian Reserve No. 47Q

Hatchet Lake Indian Reserve No. 47R

Hatchet Lake Indian Reserve No. 47S

Hatchet Lake Indian Reserve No. 47T

Hatchet Lake Indian Reserve No. 47U

Hatchet Lake Indian Reserve No. 47V

Hatchet Lake Indian Reserve No. 47W

Hatchet Lake Indian Reserve No. 47X

Hatchet Lake Indian Reserve No. 47Y

Hatchet Lake Indian Reserve No. 47Z

Hatchet Lake Indian Reserve No. 48

Hatchet Lake Indian Reserve No. 48A

Hatchet Lake Indian Reserve No. 48B

Hatchet Lake Indian Reserve No. 48C

Hatchet Lake Indian Reserve No. 48D

Hatchet Lake Indian Reserve No. 48E

Hatchet Lake Indian Reserve No. 48F

Hatchet Lake Indian Reserve No. 48G

Hatchet Lake Indian Reserve No. 48H

Hatchet Lake Indian Reserve No. 48J

Hatchet Lake Indian Reserve No. 48K

Hatchet Lake Indian Reserve No. 48L

Hatchet Lake Indian Reserve No. 48M

Hatchet Lake Indian Reserve No. 48N

Hatchet Lake Indian Reserve No. 48P

Hatchet Lake Indian Reserve No. 48Q

Hatchet Lake Indian Reserve No. 48R

Hatchet Lake Indian Reserve No. 48S

Hatchet Lake Indian Reserve No. 48T

Hatchet Lake Indian Reserve No. 48U

Hatchet Lake Indian Reserve No. 48V

Hatchet Lake Indian Reserve No. 48W

Hatchet Lake Indian Reserve No. 48X

Hatchet Lake Indian Reserve No. 48Y

Hatchet Lake Indian Reserve No. 48Z

Hatchet Lake Indian Reserve No. 49

Hatchet Lake Indian Reserve No. 49A

Hatchet Lake Indian Reserve No. 49B

Hatchet Lake Indian Reserve No. 49C

Hatchet Lake Indian Reserve No. 49D

Hatchet Lake Indian Reserve No. 49E

Hatchet Lake Indian Reserve No. 49F

Hatchet Lake Indian Reserve No. 49G

Hatchet Lake Indian Reserve No. 49H

Hatchet Lake Indian Reserve No. 49J

Hatchet Lake Indian Reserve No. 49K

Hatchet Lake Indian Reserve No. 49L

Hatchet Lake Indian Reserve No. 49M

Hatchet Lake Indian Reserve No. 49N

Hatchet Lake Indian Reserve No. 49P

Hatchet Lake Indian Reserve No. 49Q

Hatchet Lake Indian Reserve No. 49R

Hatchet Lake Indian Reserve No. 49S

Hatchet Lake Indian Reserve No. 49T

Hatchet Lake Indian Reserve No. 49U

Hatchet Lake Indian Reserve No. 49V

Hatchet Lake Indian Reserve No. 49W

Hatchet Lake Indian Reserve No. 49X

Hatchet Lake Indian Reserve No. 49Y

Hatchet Lake Indian Reserve No. 49Z

Hatchet Lake Indian Reserve No. 50

Hatchet Lake Indian Reserve No. 50A

Hatchet Lake Indian Reserve No. 50B

Hatchet Lake Indian Reserve No. 50C

Hatchet Lake Indian Reserve No. 50D

Hatchet Lake Indian Reserve No. 50E

Hatchet Lake Indian Reserve No. 50F

Hatchet Lake Indian Reserve No. 50G

Hatchet Lake Indian Reserve No. 50H

Hatchet Lake Indian Reserve No. 50J

Hatchet Lake Indian Reserve No. 50K

Hatchet Lake Indian Reserve No. 50L

Hatchet Lake Indian Reserve No. 50M

Hatchet Lake Indian Reserve No. 50N

Hatchet Lake Indian Reserve No. 50P

Hatchet Lake Indian Reserve No. 50Q

Hatchet Lake Indian Reserve No. 50R

Hatchet Lake Indian Reserve No. 50S

Hatchet Lake Indian Reserve No. 50T

Hatchet Lake Indian Reserve No. 50U

Hatchet Lake Indian Reserve No. 50V

Hatchet Lake Indian Reserve No. 50W

Hatchet Lake Indian Reserve No. 50X

Hatchet Lake Indian Reserve No. 50Y

Hatchet Lake Indian Reserve No. 50Z

Hatchet Lake Indian Reserve No. 51

Hatchet Lake Indian Reserve No. 51A

Hatchet Lake Indian Reserve No. 51B

Hatchet Lake Indian Reserve No. 51C

Hatchet Lake Indian Reserve No. 51D

Hatchet Lake Indian Reserve No. 51E

Hatchet Lake Indian Reserve No. 51F

Hatchet Lake Indian Reserve No. 51G

Hatchet Lake Indian Reserve No. 51H

Hatchet Lake Indian Reserve No. 51J

Hatchet Lake Indian Reserve No. 51K

Hatchet Lake Indian Reserve No. 51L

Hatchet Lake Indian Reserve No. 51M

Hatchet Lake Indian Reserve No. 51N

Hatchet Lake Indian Reserve No. 51P

Hatchet Lake Indian Reserve No. 51Q

Hatchet Lake Indian Reserve No. 51R

Hatchet Lake Indian Reserve No. 51S

Hatchet Lake Indian Reserve No. 51T

Hatchet Lake Indian Reserve No. 51U

Hatchet Lake Indian Reserve No. 51V

Hatchet Lake Indian Reserve No. 51W

Hatchet Lake Indian Reserve No. 51X

Hatchet Lake Indian Reserve No. 51Y

Hatchet Lake Indian Reserve No. 51Z

Hatchet Lake Indian Reserve No. 52

Hatchet Lake Indian Reserve No. 52A

Hatchet Lake Indian Reserve No. 52B

Hatchet Lake Indian Reserve No. 52C

Hatchet Lake Indian Reserve No. 52D

Hatchet Lake Indian Reserve No. 52E

Hatchet Lake Indian Reserve No. 52F

Hatchet Lake Indian Reserve No. 52G

Hatchet Lake Indian Reserve No. 52H

Hatchet Lake Indian Reserve No. 52J

Hatchet Lake Indian Reserve No. 52K

Hatchet Lake Indian Reserve No. 52L

Hatchet Lake Indian Reserve No. 52M

Hatchet Lake Indian Reserve No. 52N

Hatchet Lake Indian Reserve No. 52P

Hatchet Lake Indian Reserve No. 52Q

Hatchet Lake Indian Reserve No. 52R

Hatchet Lake Indian Reserve No. 52S

Hatchet Lake Indian Reserve No. 52T

Hatchet Lake Indian Reserve No. 52U

Hatchet Lake Indian Reserve No. 52V

Hatchet Lake Indian Reserve No. 52W

Hatchet Lake Indian Reserve No. 52X

Hatchet Lake Indian Reserve No. 52Y

Hatchet Lake Indian Reserve No. 52Z

Hatchet Lake Indian Reserve No. 53

Hatchet Lake Indian Reserve No. 53A

Hatchet Lake Indian Reserve No. 53B

Hatchet Lake Indian Reserve No. 53C

Hatchet Lake Indian Reserve No. 53D

Hatchet Lake Indian Reserve No. 53E

Hatchet Lake Indian Reserve No. 53F

Hatchet Lake Indian Reserve No. 53G

Hatchet Lake Indian Reserve No. 53H

Hatchet Lake Indian Reserve No. 53J

Hatchet Lake Indian Reserve No. 53K

Hatchet Lake Indian Reserve No. 53L

Hatchet Lake Indian Reserve No. 53M

Hatchet Lake Indian Reserve No. 53N

Hatchet Lake Indian Reserve No. 53P

Hatchet Lake Indian Reserve No. 53Q

Hatchet Lake Indian Reserve No. 53R

Hatchet Lake Indian Reserve No. 53S

Hatchet Lake Indian Reserve No. 53T

Hatchet Lake Indian Reserve No. 53U

Hatchet Lake Indian Reserve No. 53V

Hatchet Lake Indian Reserve No. 53W

Hatchet Lake Indian Reserve No. 53X

Hatchet Lake Indian Reserve No. 53Y

Hatchet Lake Indian Reserve No. 53Z

Hatchet Lake Indian Reserve No. 54

Hatchet Lake Indian Reserve No. 54A

Hatchet Lake Indian Reserve No. 54B

Hatchet Lake Indian Reserve No. 54C

Hatchet Lake Indian Reserve No. 54D

Hatchet Lake Indian Reserve No. 54E

Hatchet Lake Indian Reserve No. 54F

Hatchet Lake Indian Reserve No. 54G

Hatchet Lake Indian Reserve No. 54H

Hatchet Lake Indian Reserve No. 54J

Hatchet Lake Indian Reserve No. 54K

Hatchet Lake Indian Reserve No. 54L

Hatchet Lake Indian Reserve No. 54M

Hatchet Lake Indian Reserve No. 54N

Hatchet Lake Indian Reserve No. 54P

Hatchet Lake Indian Reserve No. 54Q

Hatchet Lake Indian Reserve No. 54R

Hatchet Lake Indian Reserve No. 54S

Hatchet Lake Indian Reserve No. 54T

Hatchet Lake Indian Reserve No. 54U

Hatchet Lake Indian Reserve No. 54V

Hatchet Lake Indian Reserve No. 54W

Hatchet Lake Indian Reserve No. 54X

Hatchet Lake Indian Reserve No. 54Y

Hatchet Lake Indian Reserve No. 54Z

Hatchet Lake Indian Reserve No. 55

Hatchet Lake Indian Reserve No. 55A

Hatchet Lake Indian Reserve No. 55B

Hatchet Lake Indian Reserve No. 55C

Hatchet Lake Indian Reserve No. 55D

Hatchet Lake Indian Reserve No. 55E

Hatchet Lake Indian Reserve No. 55F

Hatchet Lake Indian Reserve No. 55G

Hatchet Lake Indian Reserve No. 55H

Hatchet Lake Indian Reserve No. 55J

Hatchet Lake Indian Reserve No. 55K

Hatchet Lake Indian Reserve No. 55L

Hatchet Lake Indian Reserve No. 55M

Hatchet Lake Indian Reserve No. 55N

Hatchet Lake Indian Reserve No. 55P

Hatchet Lake Indian Reserve No. 55Q

Hatchet Lake Indian Reserve No. 55R

Hatchet Lake Indian Reserve No. 55S

Hatchet Lake Indian Reserve No. 55T

Hatchet Lake Indian Reserve No. 55U

Hatchet Lake Indian Reserve No. 55V

Hatchet Lake Indian Reserve No. 55W

Hatchet Lake Indian Reserve No. 55X

Hatchet Lake Indian Reserve No. 55Y

Hatchet Lake Indian Reserve No. 55Z

Hatchet Lake Indian Reserve No. 56

Hatchet Lake Indian Reserve No. 56A

Hatchet Lake Indian Reserve No. 56B

Hatchet Lake Indian Reserve No. 56C

Hatchet Lake Indian Reserve No. 56D

Hatchet Lake Indian Reserve No. 56E

Hatchet Lake Indian Reserve No. 56F

Hatchet Lake Indian Reserve No. 56G

Hatchet Lake Indian Reserve No. 56H

Hatchet Lake Indian Reserve No. 56J

Hatchet Lake Indian Reserve No. 56K

Hatchet Lake Indian Reserve No. 56L

Hatchet Lake Indian Reserve No. 56M

Hatchet Lake Indian Reserve No. 56N

Hatchet Lake Indian Reserve No. 56P

Hatchet Lake Indian Reserve No. 56Q

Hatchet Lake Indian Reserve No. 56R

Hatchet Lake Indian Reserve No. 56S

Hatchet Lake Indian Reserve No. 56T

Hatchet Lake Indian Reserve No. 56U

Hatchet Lake Indian Reserve No. 56V

Hatchet Lake Indian Reserve No. 56W

Hatchet Lake Indian Reserve No. 56X

Hatchet Lake Indian Reserve No. 56Y

Hatchet Lake Indian Reserve No. 56Z

Hatchet Lake Indian Reserve No. 57

Hatchet Lake Indian Reserve No. 57A

Hatchet Lake Indian Reserve No. 57B

Hatchet Lake Indian Reserve No. 57C

Hatchet Lake Indian Reserve No. 57D

Hatchet Lake Indian Reserve No. 57E

Hatchet Lake Indian Reserve No. 57F

Hatchet Lake Indian Reserve No. 57G

Hatchet Lake Indian Reserve No. 57H

Hatchet Lake Indian Reserve No. 57J

Hatchet Lake Indian Reserve No. 57K

Hatchet Lake Indian Reserve No. 57L

Hatchet Lake Indian Reserve No. 57M

Hatchet Lake Indian Reserve No. 57N

Hatchet Lake Indian Reserve No. 57P

Hatchet Lake Indian Reserve No. 57Q

Hatchet Lake Indian Reserve No. 57R

Hatchet Lake Indian Reserve No. 57S

Hatchet Lake Indian Reserve No. 57T

Hatchet Lake Indian Reserve No. 57U

Hatchet Lake Indian Reserve No. 57V

Hatchet Lake Indian Reserve No. 57W

Hatchet Lake Indian Reserve No. 57X

Hatchet Lake Indian Reserve No. 57Y

Hatchet Lake Indian Reserve No. 57Z

Hatchet Lake Indian Reserve No. 58

Hatchet Lake Indian Reserve No. 58A

Hatchet Lake Indian Reserve No. 58B

Hatchet Lake Indian Reserve No. 58C

Hatchet Lake Indian Reserve No. 58D

Hatchet Lake Indian Reserve No. 58E

Hatchet Lake Indian Reserve No. 58F

Hatchet Lake Indian Reserve No. 58G

Hatchet Lake Indian Reserve No. 58H

Hatchet Lake Indian Reserve No. 58J

Hatchet Lake Indian Reserve No. 58K

Hatchet Lake Indian Reserve No. 58L

Hatchet Lake Indian Reserve No. 58M

Hatchet Lake Indian Reserve No. 58N

Hatchet Lake Indian Reserve No. 58P

Hatchet Lake Indian Reserve No. 58Q

Hatchet Lake Indian Reserve No. 58R

Hatchet Lake Indian Reserve No. 58S

Hatchet Lake Indian Reserve No. 58T

Hatchet Lake Indian Reserve No. 58U

Hatchet Lake Indian Reserve No. 58V

Hatchet Lake Indian Reserve No. 58W

Hatchet Lake Indian Reserve No. 58X

Hatchet Lake Indian Reserve No. 58Y

Hatchet Lake Indian Reserve No. 58Z

Hatchet Lake Indian Reserve No. 59

Hatchet Lake Indian Reserve No. 59A

Hatchet Lake Indian Reserve No. 59B

Hatchet Lake Indian Reserve No. 59C

Hatchet Lake Indian Reserve No. 59D

Hatchet Lake Indian Reserve No. 59E

Hatchet Lake Indian Reserve No. 59F

Hatchet Lake Indian Reserve No. 59G

Hatchet Lake Indian Reserve No. 59H

Hatchet Lake Indian Reserve No. 59J

Hatchet Lake Indian Reserve No. 59K

Hatchet Lake Indian Reserve No. 59L

Hatchet Lake Indian Reserve No. 59M

Hatchet Lake Indian Reserve No. 59N

Hatchet Lake Indian Reserve No. 59P

Hatchet Lake Indian Reserve No. 59Q

Hatchet Lake Indian Reserve No. 59R

Hatchet Lake Indian Reserve No. 59S

Hatchet Lake Indian Reserve No. 59T

Hatchet Lake Indian Reserve No. 59U

Hatchet Lake Indian Reserve No. 59V

Hatchet Lake Indian Reserve No. 59W

Hatchet Lake Indian Reserve No. 59X

Hatchet Lake Indian Reserve No. 59Y

Hatchet Lake Indian Reserve No. 59Z

Hatchet Lake Indian Reserve No. 60

Hatchet Lake Indian Reserve No. 60A

Hatchet Lake Indian Reserve No. 60B

Hatchet Lake Indian Reserve No. 60C

Hatchet Lake Indian Reserve No. 60D

Hatchet Lake Indian Reserve No. 60E

Hatchet Lake Indian Reserve No. 60F

Hatchet Lake Indian Reserve No. 60G

Hatchet Lake Indian Reserve No. 60H

Hatchet Lake Indian Reserve No. 60J

Hatchet Lake Indian Reserve No. 60K

Hatchet Lake Indian Reserve No. 60L

Hatchet Lake Indian Reserve No. 60M

Hatchet Lake Indian Reserve No. 60N

Hatchet Lake Indian Reserve No. 60P

Hatchet Lake Indian Reserve No. 60Q

Hatchet Lake Indian Reserve No. 60R

Hatchet Lake Indian Reserve No. 60S

Hatchet Lake Indian Reserve No. 60T

Hatchet Lake Indian Reserve No. 60U

Hatchet Lake Indian Reserve No. 60V

Hatchet Lake Indian Reserve No. 60W

Hatchet Lake Indian Reserve No. 60X

Hatchet Lake Indian Reserve No. 60Y

Hatchet Lake Indian Reserve No. 60Z

Hatchet Lake Indian Reserve No. 61

Hatchet Lake Indian Reserve No. 61A

Hatchet Lake Indian Reserve No. 61B

Hatchet Lake Indian Reserve No. 61C

Hatchet Lake Indian Reserve No. 61D

Hatchet Lake Indian Reserve No. 61E

Hatchet Lake Indian Reserve No. 61F

Hatchet Lake Indian Reserve No. 61G

Hatchet Lake Indian Reserve No. 61H

Hatchet Lake Indian Reserve No. 61J

Hatchet Lake Indian Reserve No. 61K

Hatchet Lake Indian Reserve No. 61L

Hatchet Lake Indian Reserve No. 61M

Hatchet Lake Indian Reserve No. 61N

Hatchet Lake Indian Reserve No. 61P

Hatchet Lake Indian Reserve No. 61Q

Hatchet Lake Indian Reserve No. 61R

Hatchet Lake Indian Reserve No. 61S

Hatchet Lake Indian Reserve No. 61T

Hatchet Lake Indian Reserve No. 61U

Hatchet Lake Indian Reserve No. 61V

Hatchet Lake Indian Reserve No. 61W

Hatchet Lake Indian Reserve No. 61X

Hatchet Lake Indian Reserve No. 61Y

Hatchet Lake Indian Reserve No. 61Z

Hatchet Lake Indian Reserve No. 62

Hatchet Lake Indian Reserve No. 62A

Hatchet Lake Indian Reserve No. 62B

Hatchet Lake Indian Reserve No. 62C

Hatchet Lake Indian Reserve No. 62D

Hatchet Lake Indian Reserve No. 62E

Hatchet Lake Indian Reserve No. 62F

Hatchet Lake Indian Reserve No. 62G

Hatchet Lake Indian Reserve No. 62H

Hatchet Lake Indian Reserve No. 62J

Hatchet Lake Indian Reserve No. 62K

Hatchet Lake Indian Reserve No. 62L

Hatchet Lake Indian Reserve No. 62M

Hatchet Lake Indian Reserve No. 62N

Hatchet Lake Indian Reserve No. 62P

Hatchet Lake Indian Reserve No. 62Q

Hatchet Lake Indian Reserve No. 62R

Hatchet Lake Indian Reserve No. 62S

Hatchet Lake Indian Reserve No. 62T

Hatchet Lake Indian Reserve No. 62U

Hatchet Lake Indian Reserve No. 62V

Hatchet Lake Indian Reserve No. 62W

Hatchet Lake Indian Reserve No. 62X

Hatchet Lake Indian Reserve No. 62Y

Hatchet Lake Indian Reserve No. 62Z

Hatchet Lake Indian Reserve No. 63

Hatchet Lake Indian Reserve No. 63A

Hatchet Lake Indian Reserve No. 63B

Hatchet Lake Indian Reserve No. 63C

Hatchet Lake Indian Reserve No. 63D

Hatchet Lake Indian Reserve No. 63E

Hatchet Lake Indian Reserve No. 63F

Hatchet Lake Indian Reserve No. 63G

Hatchet Lake Indian Reserve No. 63H

Hatchet Lake Indian Reserve No. 63J

Hatchet Lake Indian Reserve No. 63K

Hatchet Lake Indian Reserve No. 63L

Hatchet Lake Indian Reserve No. 63M

Hatchet Lake Indian Reserve No. 63N

Hatchet Lake Indian Reserve No. 63P

Hatchet Lake Indian Reserve No. 63Q

Hatchet Lake Indian Reserve No. 63R

Hatchet Lake Indian Reserve No. 63S

Hatchet Lake Indian Reserve No. 63T

Hatchet Lake Indian Reserve No. 63U

Hatchet Lake Indian Reserve No. 63V

Hatchet Lake Indian Reserve No. 63W

Hatchet Lake Indian Reserve No. 63X

Hatchet Lake Indian Reserve No. 63Y

Hatchet Lake Indian Reserve No. 63Z

Hatchet Lake Indian Reserve No. 64

Hatchet Lake Indian Reserve No. 64A

Hatchet Lake Indian Reserve No. 64B

Hatchet Lake Indian Reserve No. 64C

Hatchet Lake Indian Reserve No. 64D

Hatchet Lake Indian Reserve No. 64E

Hatchet Lake Indian Reserve No. 64F

Hatchet Lake Indian Reserve No. 64G

Hatchet Lake Indian Reserve No. 64H

Hatchet Lake Indian Reserve No. 64J

Hatchet Lake Indian Reserve No. 64K

Hatchet Lake Indian Reserve No. 64L

Hatchet Lake Indian Reserve No. 64M

Hatchet Lake Indian Reserve No. 64N

Hatchet Lake Indian Reserve No. 64P

Hatchet Lake Indian Reserve No. 64Q

Hatchet Lake Indian Reserve No. 64R

Hatchet Lake Indian Reserve No. 64S

Hatchet Lake Indian Reserve No. 64T

Hatchet Lake Indian Reserve No. 64U

Hatchet Lake Indian Reserve No. 64V

Hatchet Lake Indian Reserve No. 64W

Hatchet Lake Indian Reserve No. 64X

Hatchet Lake Indian Reserve No. 64Y

Hatchet Lake Indian Reserve No. 64Z

Hatchet Lake Indian Reserve No. 65

Hatchet Lake Indian Reserve No. 65A

Hatchet Lake Indian Reserve No. 65B

Hatchet Lake Indian Reserve No. 65C

Hatchet Lake Indian Reserve No. 65D

Hatchet Lake Indian Reserve No. 65E

Hatchet Lake Indian Reserve No. 65F

Hatchet Lake Indian Reserve No. 65G

Hatchet Lake Indian Reserve No. 65H

Hatchet Lake Indian Reserve No. 65J

Hatchet Lake Indian Reserve No. 65K

Hatchet Lake Indian Reserve No. 65L

Hatchet Lake Indian Reserve No. 65M

Hatchet Lake Indian Reserve No. 65N

Hatchet Lake Indian Reserve No. 65P

Hatchet Lake Indian Reserve No. 65Q

Hatchet Lake Indian Reserve No. 65R

Hatchet Lake Indian Reserve No. 65S

Hatchet Lake Indian Reserve No. 65T

Hatchet Lake Indian Reserve No. 65U

Hatchet Lake Indian Reserve No. 65V

Hatchet Lake Indian Reserve No. 65W

Hatchet Lake Indian Reserve No. 65X

Hatchet Lake Indian Reserve No. 65Y

Hatchet Lake Indian Reserve No. 65Z

Hatchet Lake Indian Reserve No. 66

Hatchet Lake Indian Reserve No. 66A

Hatchet Lake Indian Reserve No. 66B

Hatchet Lake Indian Reserve No. 66C

Hatchet Lake Indian Reserve No. 66D

Hatchet Lake Indian Reserve No. 66E

Hatchet Lake Indian Reserve No. 66F

Hatchet Lake Indian Reserve No. 66G

Hatchet Lake Indian Reserve No. 66H

Hatchet Lake Indian Reserve No. 66J

Hatchet Lake Indian Reserve No. 66K

Hatchet Lake Indian Reserve No. 66L

Hatchet Lake Indian Reserve No. 66M

Hatchet Lake Indian Reserve No. 66N

Hatchet Lake Indian Reserve No. 66P

Hatchet Lake Indian Reserve No. 66Q

Hatchet Lake Indian Reserve No. 66R

Hatchet Lake Indian Reserve No. 66S

Hatchet Lake Indian Reserve No. 66T

Hatchet Lake Indian Reserve No. 66U

Hatchet Lake Indian Reserve No. 66V

Hatchet Lake Indian Reserve No. 66W

Hatchet Lake Indian Reserve No. 66X

Hatchet Lake Indian Reserve No. 66Y

Hatchet Lake Indian Reserve No. 66Z

Hatchet Lake Indian Reserve No. 67

Hatchet Lake Indian Reserve No. 67A

Hatchet Lake Indian Reserve No. 67B

Hatchet Lake Indian Reserve No. 67C

Hatchet Lake Indian Reserve No. 67D

Hatchet Lake Indian Reserve No. 67E

Hatchet Lake Indian Reserve No. 67F

Hatchet Lake Indian Reserve No. 67G

Hatchet Lake Indian Reserve No. 67H

Hatchet Lake Indian Reserve No. 67J

Hatchet Lake Indian Reserve No. 67K

Hatchet Lake Indian Reserve No. 67L

Hatchet Lake Indian Reserve No. 67M

Hatchet Lake Indian Reserve No. 67N

Hatchet Lake Indian Reserve No. 67P

Hatchet Lake Indian Reserve No. 67Q

Hatchet Lake Indian Reserve No. 67R

Hatchet Lake Indian Reserve No. 67S

Hatchet Lake Indian Reserve No. 67T

Hatchet Lake Indian Reserve No. 67U

Hatchet Lake Indian Reserve No. 67V

Hatchet Lake Indian Reserve No. 67W

Hatchet Lake Indian Reserve No. 67X

Hatchet Lake Indian Reserve No. 67Y

Hatchet Lake Indian Reserve No. 67Z

Hatchet Lake Indian Reserve No. 68

Hatchet Lake Indian Reserve No. 68A

Hatchet Lake Indian Reserve No. 68B

Hatchet Lake Indian Reserve No. 68C

Hatchet Lake Indian Reserve No. 68D

Hatchet Lake Indian Reserve No. 68E

Hatchet Lake Indian Reserve No. 68F

Hatchet Lake Indian Reserve No. 68G

Hatchet Lake Indian Reserve No. 68H

Hatchet Lake Indian Reserve No. 68J

Hatchet Lake Indian Reserve No. 68K

Hatchet Lake Indian Reserve No. 68L

Hatchet Lake Indian Reserve No. 68M

Hatchet Lake Indian Reserve No. 68N

Hatchet Lake Indian Reserve No. 68P

Hatchet Lake Indian Reserve No. 68Q

Hatchet Lake Indian Reserve No. 68R

Hatchet Lake Indian Reserve No. 68S

Hatchet Lake Indian Reserve No. 68T

Hatchet Lake Indian Reserve No. 68U

Hatchet Lake Indian Reserve No. 68V

Hatchet Lake Indian Reserve No. 68W

Hatchet Lake

13508 JAN. 29/65

OPEN FOR STAKING

SEC. 42 OF THE MINING ACT
FILE 171292

OPEN FOR STAKING

OPEN FOR STAKING

OPEN FOR STAKING

OPEN FOR STAKING

OPEN FOR STAKING

Lake Of The Woods

Wiley Bay

Western Peninsula

Big Narrows Island

Quandary Bay

Kennedy

Rope I

Crescent I

Mouse I

Wiley Pt

Oak Pt

Fox L

Ferris I

Queen I

AREA OF

WILEY BAY
(LAKE OF THE WOODS)

DISTRICT OF
KENORA

KENORA
MINING DIVISION

SCALE: 1-INCH 40 CHAINS

LEGEND

PATENTED LAND	P
CROWN LAND SALE	C.S.
LEASES	L
LOCATED LAND	Loc.
LICENSE OF OCCUPATION	L.O.
MINING RIGHTS ONLY	M.R.O.
SURFACE RIGHTS ONLY	S.R.O.
ROADS	
IMPROVED ROADS	
KING'S HIGHWAYS	
RAILWAYS	
POWER LINES	
MARSH OR MUSKEG	
MINES	

NOTES

400' Surface rights reservation around lakes and rivers.

Flooding Rights reserved to 1064' mean sea level.

Islands in Lake of the Woods withdrawn from staking except all those 500 acres or more in size.
File: 67051 vol 2.

Shammis Is., Big Narrows Is., Islands situated south and south east of Big Narrows Is & Crow Rock Island open for staking.

FEB - 2 1965
Fd. 3/66

PLAN NO. M-2337

DEPARTMENT OF MINES
– ONTARIO –

AREA OF

WILEY BAY
(LAKE OF THE WOODS)

DISTRICT OF
KENORA

KENORA
MINING DIVISION

SCALE: 1-INCH = 40 CHAINS

LEGEND

PATENTED LAND
CROWN LAND SALE
LEASES
LOCATED LAND
LICENSE OF OCCUPATION
MINING RIGHTS ONLY
SURFACE RIGHTS ONLY
ROADS
IMPROVED ROADS
KING'S HIGHWAYS
RAILWAYS
POWER LINES
MARSH OR MUSKEG
MINES

* No Q-P's on Big Narrows Island

NOTES

400' Surface rights reservation around all lakes and rivers

Flooding Rights reserved to 1064' mean sea level.

KENORA
FILED
DEC - 7 1971
RECEIPT No.
MINING DIVISION

Apl 16/73
June 22/73
June 26/73
Sept 19/73
Feb 28/74
April 24/74
July 31/74
Aug 12/74
Nov 12/74
May 2/75
5/23/75

NATIONAL TOPOGRAPHIC SERIES 52E10

PLAN NO. M-2337

ONTARIO
DEPARTMENT OF MINES
AND NORTHERN AFFAIRS

Wiley Bay

M-2062

Mining Rights Open June 1/76

JES-85

SHOAL LAKE M.2339

WHITEFISH BAY M. 2338

ASTRON BAY M. 2678

Lake of the Woods

Wiley Bay

Western Peninsula

Wiley Pt

Oak Pt

Ferris I

Quandary Bay

Big Narrows Island

Rope I

Crescent I

Gull I

Mouse I

Kennedy

Queen I

Oak I

Hatmaker L

Lodgepole Bay

S 1081

CR 8

CR 23

JES 85

EB 91

D 25

D 345

P 99

P 460

49° 30'

94°45'

44' 43' 42' 41' 40' 39' 38' 37' 36' 35' 34' 33' 32' 31'

94°30'

WILEY BAY
LAKE OF THE WOODS

DISTRICT OF
KENORA

KENORA
MINING DIVISION

SCALE: 1-INCH 40 CHAINS

LEGEND

PATENTED LAND	(P)
CROWN LAND SALE	C.S.
LEASES	(L)
LOCATED LAND	Loc.
LICENSE OF OCCUPATION	L.O.
MINING RIGHTS ONLY	M.R.O.
SURFACE RIGHTS ONLY	S.R.O.
ROADS	
IMPROVED ROADS	
KING'S HIGHWAYS	
RAILWAYS	
POWER LINES	
MARSH OR MUSKEG	
MINES	
PATENTED FOR S.R.O.	o
CANCELLED	c.

NOTES

400' surface rights reservation along the shores of all lakes and rivers

Flooding Rights reserved to 1064' mean sea level.

AREAS WITHDRAWN FROM STAKING

S.R. – SURFACE RIGHTS M.R. – MINING RIGHTS

	Sec.	Order No.	Date	Orig'n	File
S	43 (R.S.O. 1970)	—	30/11/71	S.R. & M.R.	653473 & 4
R	Reserved for Public Use				

KENORA MINING DIV.
RECEIVED
JAN 12 1976
AM 7 8 9 10 11 12 1 2 3 4 5 6 PM

KENORA MINING DIV.
RECEIVED
JUL 7 - 1977
AM 7 8 9 10 11 12 1 2 3 4 5 6 PM

1977-10-19

DATE OF ISSUE JAN 5 1976

NATIONAL TOPOGRAPHIC SERIES 52 E 10

PLAN NO. M-2337

ONTARIO
MINISTRY OF NATURAL RESOURCES
SURVEYS AND MAPPING BRANCH

CLEARWATER BAY M. 2062

SHOAL LAKE M.2339

WHITEFISH BAY M. 2338

ASTRON BAY M. 2678

94°45' 94°30' 49°37'30" 49°30'

Fox L. Labyrinth Bay Ash Bay Micrometer I. Booming Ground HL. 82 LO. 6612 Crow Rock Island Mather I. Shommis I. Oliver I. Queen I. Hatmaker L. Wiley Bay Lake of the Woods Western Peninsula Wiley Pt. Crescent I. Rope I. Ferris I. Big Narrows Island Quandary Bay Kennedy Mouse I.

JES 38 JES 85 P. 99 CR. 23 CR. 8 S. 1081 D. 345 D. 25 EB 91

AREA OF

WILEY BAY
(LAKE OF THE WOODS)

DISTRICT OF KENORA

KENORA MINING DIVISION

SCALE: 1-INCH = 40 CHAINS.

LEGEND

PATENTED LAND	(P)
CROWN LAND SALE	C.S.
LEASES	(L)
LOCATED LAND	Loc.
LICENSE OF OCCUPATION	L.O.
MINING RIGHTS ONLY	M.R.O.
SURFACE RIGHTS ONLY	S.R.O.
ROADS	
IMPROVED ROADS	
KING'S HIGHWAYS	
RAILWAYS	
POWER LINES	
MARSH OR MUSKEG	
..ES	
..ATENTED FOR. S.R.O.	
..ANCELLED	c.

NOTES

400' surface rights reservation along the shores of all lakes and rivers

Flooding Rights reserved to 1064' mean sea level.

AREAS WITHDRAWN FROM STAKING

S. R. – SURFACE RIGHTS M. R. – MINING RIGHTS

Sec.	Order No.	Date	Disp'n	File
(R) 43 (R.S.O.1970)	—	30/11/71	S.R.&M.R.	163473 & 4
(R) Reserved for Public Use				

DATE OF ISSUE
APR - 6 1983
Ministry of Natural Resources
TORONTO

LAND DATE
KENORA MINING DIV.
RECEIVED
APR 12 1983
AM 7 8 9 10 11 12 1 2 3 4 5 6 PM

NATIONAL TOPOGRAPHIC SERIES, 52 E/O

PLAN NO. M-2337

ONTARIO
MINISTRY OF NATURAL RESOURCES
SURVEYS AND MAPPING BRANCH

C. Marshall

CLEARWATER BAY G-2608

94°45' 94°30' 49°37'30" 49°30'

SHOAL LAKE G-2642

YELLOW GIRL BAY & MANROSS TWP. G-2656

ASTRON BAY G-2602

Ash Bay
Fox L.
Labyrinth Bay
Micrometer L.
Booming Ground
HL. 82
Crow Rock Island
Mather L.
Shammis L.
Oliver L.
Queen I.
Wiley Bay
Lake
of the
Woods
Wiley Pt.
Western Peninsula
Oak Pt.
Crescent I.
Rope I.
Ferris I.
Big Narrows Island
Quandary Bay
Kennedy I.
Mouse I.
Hatmaker L.
P. 99
CR. 23
CR. 8
JES. 38
JES. 85
S. 1081
S. 1047
S. 1047A
D. 345
D. 25
EB 91
EB 2364
EB 2370
EB 479
EB 1200
KM 142
KM 165
KM 179
KM 226
KM 270
KM 275
WD 784
WD 789
RJ 54
RJ 53
P 485
P 484
K 67
1218144
1218091
1218143
1178137
1218703
116379
978905
978906
1065095
1065094
1065093
1065092
1084765
1084764
1084763
1084762
1084761
824906
824907
824908
824909
824910
824911
824912
824913
824914
824915
824916
824917
824918
824919
824920
824921
824922
824923
824924
824925
824926
824927
824928
824929
824930
824931
824932
824933
824934
824935
824936
824937
824938
824939
824940
824941
824942
824943
824944
824945

CLEARWATER BAY G-2608

94°45' 49°37'30" 54°30' 49°30'

SHOAL LAKE G-2642

YELLOW GIRL BAY G-2656

ASTRON BAY G-2602

Lake of the Woods

Wiley Bay

Western Peninsula

Big Narrows Island

Quandary Bay

Labyrinth Bay

Ash Bay

Fox L.

Micrometer L.

Booming Ground

HL. 82

Crow Rock Island

Shommis L.

Malmoker L.

Oliver L.

Queen I.

Wiley Pt.

Oak Pt.

Crescent I.

Rope I.

Ferris I.

Kennedy I.

Mouse

Fall L.

JES. 38

JES. 85

CR. 8

CR. 23

P. 99

S. 1081

D. 345

D. 25

EB 91

1143724

1166894

1166900

1166379

978604

978605

1218143

1218144

1218091

1178137

THE INFORMATION THAT APPEARS ON THIS MAP HAS BEEN COMPILED FROM VARIOUS SOURCES, AND ACCURACY IS NOT GUARANTEED. THOSE WISHING TO STAKE MINING CLAIMS SHOULD CONSULT WITH THE MINING RECORDER, MINISTRY OF NORTHERN DEVELOPMENT AND MINES, FOR ADDITIONAL INFORMATION ON THE STATUS OF THE LANDS SHOWN HEREON.

AREA OF

DISTRICT OF

MINING DIVISION

SCALE: 1-INCH = 40 CHAINS

LEGEND

PATENTED LAND	(P)
CROWN LAND SALE	C.S.
LEASES	(L)
LOCATED LAND	Loc.
LICENSE OF OCCUPATION	L.O.
MINING RIGHTS ONLY	M.R.O.
SURFACE RIGHTS ONLY	S.R.O.
ROADS	
IMPROVED ROADS	
KING'S HIGHWAYS	
RAILWAYS	
POWER LINES	
MARSH OR MUSKEG	
MINES	
PATENTED FOR. S.R.O.	
CANCELLED	C.
TOURIST CAMPS	

REFERENCES

AREAS WITHDRAWN FROM DISPOSITION

M.R.O. – MINING RIGHTS ONLY

S.R.O. – SURFACE RIGHTS ONLY

M. + S. – MINING AND SURFACE RIGHTS

Description	Order No.	Date	Disposition	File
(R) SECT 43 (R.S.O. 1970)		30/11/71	S.R.&M.R.	164373 V4

(R) Reserved for Public Use

KENORA MINING DIV. RECEIVED JAN 20 1984 AM 7 8 9 10 11 12 1 2 3 4 5 6 1957 FM

FLOODING

Flooding Rights reserved to 1064' mean sea level

SCALE: 1 INCH = 40 CHAINS

FEET 0 1000 2000 4000 6000 8000

METRES 0 200 1000 2000

(1 KM) (2 KM)

AREA

WILEY BAY

(LAKE OF THE WOODS)

M.N.R. ADMINISTRATIVE DISTRICT

KENORA

MINING DIVISION

KENORA

LAND TITLES / REGISTRY DIVISION

KENORA

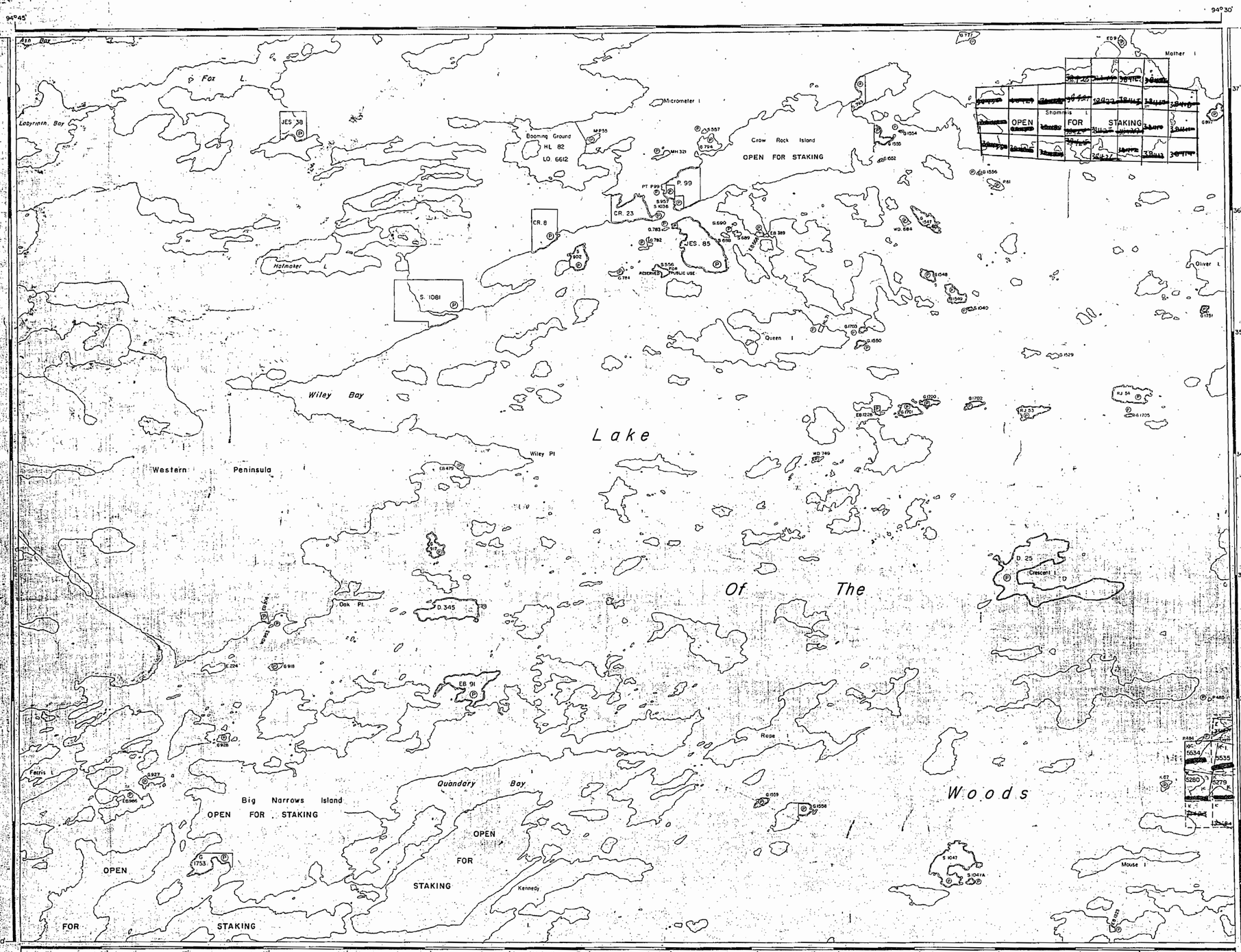
Ministry of Natural Resources — Land Management Branch — Ontario

Date FEBRUARY, 1984.

Number G-2657

G. Marshall

2337



AREA OF

WILEY BAY
(LAKE OF THE WOODS)

DISTRICT OF
KENORA

KENORA
MINING DIVISION

SCALE: 1-INCH = 40 CHAINS

LEGEND

PATENTED LAND	(P)
CROWN LAND SALE	C.S.
LEASES	(L)
LOCATED LAND	Loc.
LICENSE OF OCCUPATION	L.O.
MINING RIGHTS ONLY	M.R.O.
SURFACE RIGHTS ONLY	S.R.O.
ROADS	
IMPROVED ROADS	
KING'S HIGHWAYS	
RAILWAYS	
POWER LINES	
MARSH OR MUSKEG	
MINES	

NOTES

400' Surface rights reservation around all lakes and rivers

Flooding Rights reserved to 1064' mean sea level.

Islands in Lake of the Woods withdrawn from staking except all those 640 acres or more in size. File: 67051 vol 2.

Shammis Is., Big Narrows Is., Islands situated south and south east of Big Narrows Is. & Crow Rock Island open for staking.

KENORA
FILED
REC'D. FEB 28 1966
RECEIPT No.
MINING DIVISION

MAR. 10/66
Mar. 31/66
MAY 12/66
apr. 5/67
oct. 6/67

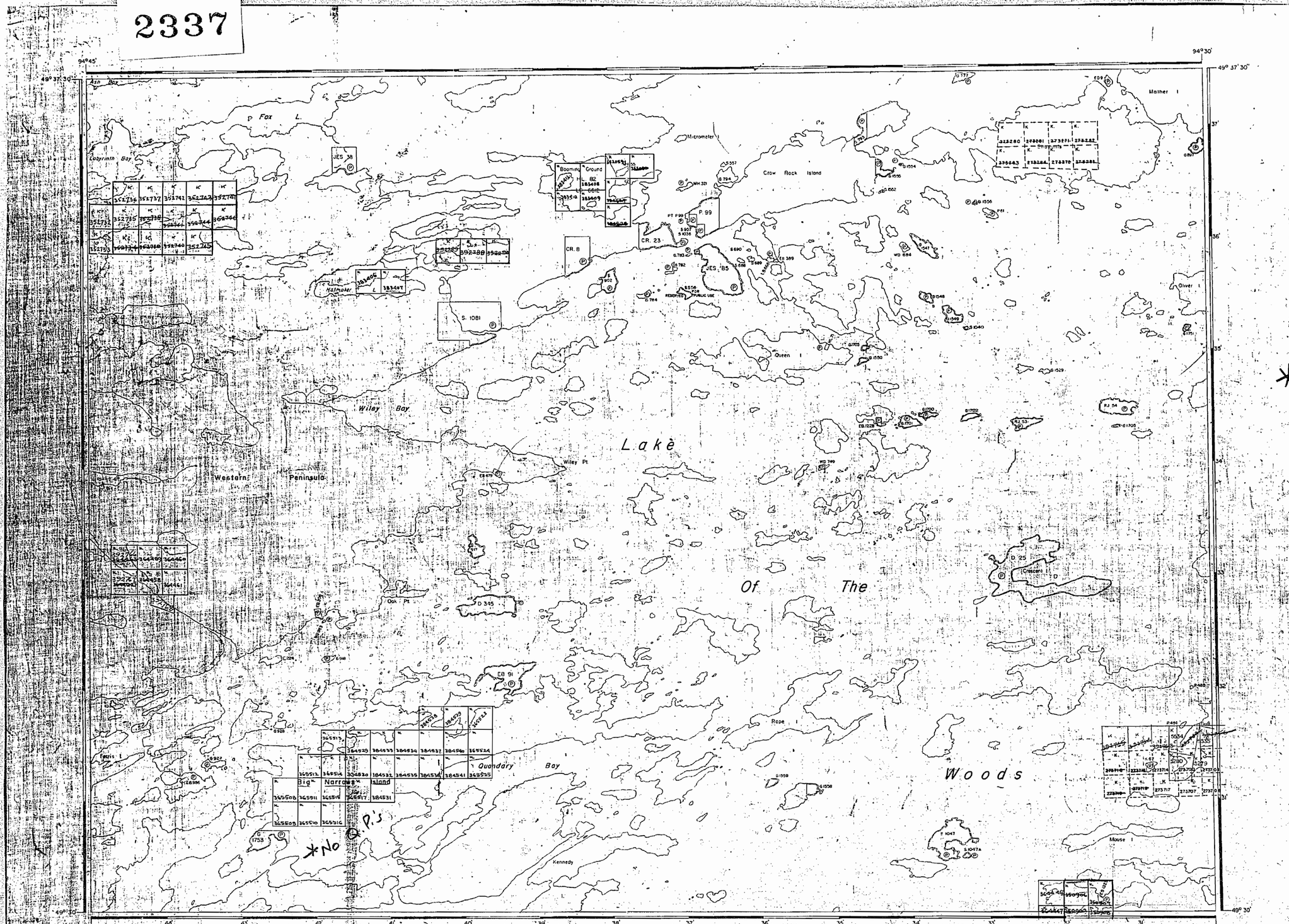
PLAN NO. M-2337

DEPARTMENT OF MINES
– ONTARIO –

G. Maranda

WILEY BAY 2337

2337



AREA OF

WILEY BAY
(LAKE OF THE WOODS)

DISTRICT OF KENORA

KENORA MINING DIVISION

SCALE: 1-INCH = 40 CHAINS

LEGEND

PATENTED LAND	P.
CROWN LAND SALE	C.S.
LEASES	L.
LOCATED LAND	Loc.
LICENSE OF OCCUPATION	L.O.
MINING RIGHTS ONLY	M.R.O.
SURFACE RIGHTS ONLY	S.R.O.
ROADS	
IMPROVED ROADS	
KING'S HIGHWAYS	
RAILWAYS	
POWER LINES	
MARSH OR MUSKEG	
MINES	

*No O.P.'s on Big Narrows Isl

NOTES

400' Surface rights reservation around all lakes and rivers

Flooding Rights reserved to 1064' mean sea level.

KENORA
FILED
DEC - 7 1971
RECEIPT No.
MINING DIVISION

Feb 16/72
June 22/73
June 25/73
Sept. 17/73
Feb 28/74
April 24/74
July 9/74
Aug. 2/74
Nov. 14/74
May 2/75
5/23/75

NATIONAL TOPOGRAPHIC SERIES 52E10

PLAN NO. M-2337

ONTARIO
DEPARTMENT OF MINES
AND NORTHERN AFFAIRS

Wiley Bay

2337

AREA OF

WILEY BAY
(LAKE OF THE WOODS)

DISTRICT OF
KENORA

KENORA
MINING DIVISION

SCALE: 1-INCH 40 CHAINS

LEGEND

PATENTED LAND	(P)
CROWN LAND SALE	C.S.
LEASES	(L)
LOCATED LAND	Loc.
LICENSE OF OCCUPATION	L.O.
MINING RIGHTS ONLY	M.R.O.
SURFACE RIGHTS ONLY	S.R.O.
ROADS	
IMPROVED ROADS	
KING'S HIGHWAYS	
RAILWAYS	
POWER LINES	
MARSH OR MUSKEG	
MINES	

NOTES

400' Surface rights reservation around all lakes and rivers

Flooding Rights reserved to 1064' mean sea level.

KENORA MINING DIV.
RECEIVED
JAN 16 1970
AM 7 8 9 10 11 12 1 2 3 4 5 6 PM

Plan
Rec'd 1/16/70
Sent 1/21
May 3/71
MAY 14/71

PLAN NO. M-2337

DEPARTMENT OF MINES
— ONTARIO —

Wiley Bay M 2337

G. Marshall

CLEARWATER BAY M-2052

M-2062

Mining Rights Open June 1/76.

JES-85.

SHOAL LAKE M2339

WHITEFISH BAY M. 2338

ASTRON BAY M. 2678

AREA OF

WILEY BAY
(LAKE OF THE WOODS)

DISTRICT OF KENORA

KENORA MINING DIVISION

SCALE: 1 INCH = 40 CHAINS

LEGEND

PATENTED LAND	
CROWN LAND SALE	C.S.
LEASES	
LOCATED LAND	
LICENSE OF OCCUPATION	L.O.
MINING RIGHTS ONLY	
SURFACE RIGHTS ONLY	S.R.O.
ROADS	
IMPROVED ROADS	
KING'S HIGHWAYS	
RAILWAYS	
POWER LINES	
MARSH OR MUSKEG	
MINES	
PATENTED FOR S.R.O. CANCELLED	

NOTES

400' surface rights reservation along the shores of all lakes and rivers

Flooding Rights reserved to 1064' mean sea level.

AREAS WITHDRAWN FROM STAKING

S.R. – SURFACE RIGHTS M.R. – MINING RIGHTS

Sec.	Order No.	Date	Disp'n	File
S 43 (R.S.O.1970)	—	30/11/71	S.R.& M.R.	83423 etc.
R Reserved for Public Use				

KENORA MINING DIV. RECEIVED JAN 12 1976 AM 7 8 9 10 11 12 1 2 3 4 5 6 PM

KENORA MINING DIV. RECEIVED JUL 7 - 1977 AM 7 8 9 10 11 12 1 2 3 4 5 6 PM

1977-10-19

DATE OF ISSUE JAN 5 1976

NATIONAL TOPOGRAPHIC SERIES 52 E 10

PLAN NO. M-2337

ONTARIO
MINISTRY OF NATURAL RESOURCES
SURVEYS AND MAPPING BRANCH

CLEARWATER BAY M. 2062

SHOAL LAKE M.2339

WHITEFISH BAY M. 2338

ASTRON BAY M.2678

94°45' 94°30' 49°37'30" 49°30'

Fox L.
Labyrinth Bay
Halfmoon L.
Wiley Bay
Lake of the Woods
Western Peninsula
Wiley Pt
Ferris I.
Big Narrows Island
Quandary Bay
Rope I.
Kennedy I.
Crow Rock Island
Shommis I.
Mother I.
Oliver I.
Queen I.
Crescent I.
Mouse I.
Micrometer I.
Gooming Ground
CR. 23
CR. B
D 345
D 25
D 99
S 1081
L.O. RK1077

AREA OF

WILEY BAY
(LAKE OF THE WOODS)

DISTRICT OF KENORA

KENORA MINING DIVISION

SCALE: 1-INCH = 40 CHAINS

LEGEND

PATENTED LAND	(P)
CROWN LAND SALE	C.S.
LEASES	(L)
LOCATED LAND	Loc.
LICENSE OF OCCUPATION	L.O.
MINING RIGHTS ONLY	M.R.O.
SURFACE RIGHTS ONLY	S.R.O.
ROADS	
IMPROVED ROADS	
KING'S HIGHWAYS	
RAILWAYS	
POWER LINES	
MARSH OR MUSKEG	
MINES	
PATENTED FOR. S.R.O.	
CANCELLED	c.

NOTES

400' surface rights reservation along the shores of all lakes and rivers

Flooding Rights reserved to 1064' mean sea level.

AREAS WITHDRAWN FROM STAKING

S.R. – SURFACE RIGHTS M.R. – MINING RIGHTS

	Sec.	Order No.	Date	Disp'n	File
(R)	43 (R.S.O. 1970)	—	30/11/71	S.R. & M.R.	163473 v.4

(Re) Reserved for Public Use

KENORA MINING DIV. RECEIVED JUN 23 1985 AM 7 8 9 10 11 12 1 2 3 4 5 6 PM

NATIONAL TOPOGRAPHIC SERIES 52 E 10

PLAN NO. M-2337

ONTARIO
MINISTRY OF NATURAL RESOURCES
SURVEYS AND MAPPING BRANCH

G. Marshall

CLEARWATER BAY G-2608

SHOAL LAKE G-2642

YELLOW GIRL BAY & MANROSS TWP. G-2656

ASTRON BAY G-2602

94°45' 94°30' 49°37'30" 49°30'

THE INFORMATION THAT APPEARS ON THIS MAP HAS BEEN COMPILED FROM VARIOUS SOURCES, AND ACCURACY IS NOT GUARANTEED. THOSE WISHING TO STAKE MINING CLAIMS SHOULD CONSULT WITH THE MINING RECORDER, MINISTRY OF NORTHERN DEVELOPMENT AND MINES, FOR ADDITIONAL INFORMATION ON THE STATUS OF THE LANDS SHOWN HEREON.

AREA OF

DISTRICT OF

MINING DIVISION

SCALE: 1-INCH = 40 CHAINS

LEGEND

PATENTED LAND	(P)
CROWN LAND SALE	C.S.
LEASES	(L)
LOCATED LAND	Loc.
LICENSE OF OCCUPATION	L.O.
MINING RIGHTS ONLY	M.R.O.
SURFACE RIGHTS ONLY	S.R.O.
ROADS	
IMPROVED ROADS	
KING'S HIGHWAYS	
RAILWAYS	
POWER LINES	
MARSH OR MUSKEG	
MINES	
PATENTED FOR S.R.O.	
CANCELLED	C.
TOURIST CAMPS	

REFERENCES

AREAS WITHDRAWN FROM DISPOSITION

M.R.O. – MINING RIGHTS ONLY

S.R.O. – SURFACE RIGHTS ONLY

M. + S. – MINING AND SURFACE RIGHTS

Description	Order No.	Date	Disposition	File
(R) SEC. 43(1)(b) O.T.C.	30/81	S.R.&M.R.	165478	
(Rp) Reserved for Public Use				

KENORA RECEIVED JAN 20 1988 AM 1987 PM 7 8 9 10 11 12 1 2 3 4 5 6

FLOODING

Flooding Rights reserved to 1064' mean sea level

SCALE: 1 INCH = 40 CHAINS

FEET 0 1000 2000 4000 6000 8000

METRES 0 200 1000 2000 (1 KM) (2 KM)

AREA

WILEY BAY (LAKE OF THE WOODS)

M.N.R. ADMINISTRATIVE DISTRICT

KENORA

MINING DIVISION

KENORA

LAND TITLES / REGISTRY DIVISION

KENORA

Ministry of Natural Resources — Land Management Branch — Ontario

Date FEBRUARY, 1984

Number G-2657

DATE OF ISSUE

MAY 08 1998

PROVINCIAL RECORDING OFFICE - SUDBURY

G. Marshall

2337

Alneau Peninsula 1942

2337

LAKE OF THE WOODS

2338

2640

2678

Gull Island

Bath Island

Mouse Is.

Kennedy Island

Red Rock Island

Cliff Island

Chisholm Pt.

Beacon Pt.

Calendar Pt.

Quartz Pt.

Sunset Channel

Red Cliff Bay

Fox Island

Loon Lake

Bear Bay

Yellow Girl Point

Yellow Girl Bay

Pewabic Island

Cross Alley

Louis Inlet

Dinner Island

Knickerbocker Inlet

Dominion Lake

Blue Bay

Peninsula Harbour

Smith Island

Lake of the Woods

Maud Lake

Lake of the Woods

ALNEAU PENINSULA

Indian Reserve 30

Surface reservations 400' wide by Dept. of L. & F. shewn.
Islands in Lake of the Woods withdrawn from staking under Sect. 39 Sub c. File 67051.

Scale:-40 Chains = 1 Inch

ALNEAU PE
1942

CLEARWATER BAY G-2608

SHOAL LAKE G-2642

YELLOW GIRL BAY & MANROSS TWP. G-2656

ASTRON BAY G-2602

94°45' 94°30' 49°37'30" 49°30'

THE INFORMATION THAT APPEARS ON THIS MAP HAS BEEN COMPILED FROM VARIOUS SOURCES, AND ACCURACY IS NOT GUARANTEED. THOSE WISHING TO STAKE MINING CLAIMS SHOULD CONSULT WITH THE MINING RECORDER, MINISTRY OF NORTHERN DEVELOPMENT AND MINES, FOR ADDITIONAL INFORMATION ON THE STATUS OF THE LANDS SHOWN HEREON.

AREA OF

DISTRICT OF

LEGEND

PATENTED LAND	(P)
CROWN LAND SALE	C.S.
LEASES	(L)
LOCATED LAND	Loc.
LICENSE OF OCCUPATION	L.O.
MINING RIGHTS ONLY	M.R.O.
SURFACE RIGHTS ONLY	S.R.O.
ROADS	
IMPROVED ROADS	
KING'S HIGHWAYS	
RAILWAYS	
POWER LINES	
MARSH OR MUSKEG	
MINES	
PATENTED FOR. S.R.O.	
CANCELLED	C.
TOURIST CAMPS	

REFERENCES

AREAS WITHDRAWN FROM DISPOSITION

M.R.O. – MINING RIGHTS ONLY

S.R.O. – SURFACE RIGHTS ONLY

M.+ S. – MINING AND SURFACE RIGHTS

Description	Order No.	Date	Disposition	File
(R) SECT.43(R.S.O. 1970)		30/11/71	S.R.&M.R.	163473/4
(R2) Reserved for Public Use				

DATE OF ISS

FEB 13 1998

PROVINCIAL RECOR OFFICE - SUDBU

FLOODING

Flooding Rights reserved to 1064' mean sea level

SCALE: 1 INCH = 40 CHAINS

FEET 0 1000 2000 4000 6000 8000

METRES 0 200 1000 2000 (1 KM) (2 KM)

AREA

WILEY BAY

(LAKE OF THE WOODS)

M.N.R. ADMINISTRATIVE DISTRICT

KENORA

MINING DIVISION

KENORA

LAND TITLES / REGISTRY DIVISION

KENORA

Ministry of Natural Resources — Land Management Branch — Ontario

Date FEBRUARY, 1984

Number G-2657

G. Marshall

2337

Map - 1942

1942

LAKE OF THE WOODS

Ontario

KENNEDY ISLAND

McA 95

McA 96

McA 97

D 345

MH 212

D 27

Gull Island

P 508

P 499

P 487

Mouse Is. 53

D 134

Bate Island 589

P 504

P 507

P 506

D 132

P 64

P 492

P 493

P 494

Red Rock Island 466

P 516

Cliff 514

P 515

P 517

Chisholm Pt. 503

Beacon Pt. D 129

Channel

Sunset

Calendar D 283 Pt.

Quartz Pt. D 285

D 184

P 518

D 8

D 5

Red Cliff Bay

Fog Island

D 180

McA 275

S 522

S 350

MH 105

Bear Bay

D 145

D 155

D 154

D 144

S 228

S 227

E 304

Loon Lake

Yellow Girl Point

Yellow Girl Bay

Pennahe Island

S 231

P 535

P 536

P 520

Mack 30

Mack 21

Mack 19

Portage de Bois

Mack 29

Mack 26

Mack 21

Mack 28

Alneau Peninsula

Cross Inlet

Smith Island

Lake of the Woods

Louis Inlet

Dinner Island

Bay

Knickerbocker Inlet

Dominion Lake

Blue Bay

Haytel Peninsula

Mag. Quarrie

Mag. Var.

Indian Reserve 30

Surface reservation 400' wide by Dept of Lands shown thus ~~xxxxxxxx~~. This reservation to apply also along the shoreline of all Islands lying within the area delineated above.

Scale:- 40 Chains = 1 Inch

2337

M-2337

AREA OF

WILEY BAY
(LAKE OF THE WOODS)

DISTRICT OF
KENORA

KENORA
MINING DIVISION

SCALE: 1-INCH = 40 CHAINS

LEGEND

PATENTED LAND	Ⓟ
CROWN LAND SALE	C.S.
LEASES	Ⓛ
LOCATED LAND	Loc.
LICENSE OF OCCUPATION	L.O.
MINING RIGHTS ONLY	M.R.O.
SURFACE RIGHTS ONLY	S.R.O.
ROADS	
IMPROVED ROADS	
KING'S HIGHWAYS	
RAILWAYS	
POWER LINES	
MARSH OR MUSKEG	
MINES	

NOTES

400' Reserve to Dept. of Lands & Forests shown thus: _ _ _ _ _ _

Flooding Rights reserved to 1064' mean sea level. _ _ _ _ _ _

Islands in Lake of the Woods withdrawn from staking under Sect. 39 Sub.C. File 67051.

May 11/59

PLAN NO. M-2337

DEPARTMENT OF MINES
– ONTARIO –

M-2337
Wiley Bay

2337

PTARMIGAN BAY

ASH BAY

FOX LAKE

LABYRINTH BAY

WESTERN PENINSULA

WILEY BAY

LAKE OF THE WOODS

Sherlock Pt.

Brule Pt.

WHISKEY ISLAND

BIRCH ID.

LUELLA IS.

MICROMETER IS.

The Ontario Minnesota Pulp and Paper Co. Booming Ground 220 Acres File 16199

Mc A. 85 CROW ROCK ISLAND

SHAMMIS ISD. Mc A. 112

MACK ISLAND

QUEEN ISLAND

Infernal Pt.

Wiley Point.

Oak Pt.

CRESCENT ISLAND

NARROWS IS.

BIG

Mc P. 57

Mc P. 56. East Part.

West Part Mc A-113

Mc A. 87

Mc A 110

Mc A. 111

Mc A. 86

Mc A 84

Mc A. 90

Mc A. 89

Mc A. 88

P. 87

Mc A. 93

Mc A. 82

Mc A 92

Mc A. 94

P. 57

P. 98

P. 49

P. 48

P. 99.

P. 100

P. 101.

S. 305

S. 1046

S 956

S 420

P. 1872

J.C. 91

J.C. 80

J.C. 79

J.C. 90

J.C. 137

J.O. 85

J.O. 86

J.O. 87

J.E.S. 67

J.E.S. 77

J.E.S. 85

J.E.S. 52

F.M. 53

F.M. 52

M.H. 503

M.H. 187

M.H. 175

M.H. 272

D 190

D 537

C 20

D 534

D 535

D 536

D 272

D 25

D 27

E 224.

E 228

K 18

K 150

K 590

K 548

RL 15

RL 19

RL 20

RL 21

RL 22

RL 23

RL 25

RL 28

RL 30

C.R. 8.

C.R. 9.

C.R. 12.

C.R. 13

C.R. 21

C.R. 22

C.R. 23

G 772

G 778

G 776

G 799

G 800

G 801

G 802

G 803

G 804

G 805

G 806

G 808

G 812

G 813.

G 891

G 892

G 893

G 894

G 895

G 928

G 978

G 1046

G 1525.

G 1546

G 1548

G 1549

G 1550.

G 1555

G 1702

G 1704

G 1705

G 1706

G 1707

G 1708

G 1709

G 1710

G 1711

G 1712

G 1713

G 1714

G 1715

G 1716

G 1717

G 1718

G 1719

G 1720


G 1721

G 1722

G 1723

G

2337


PTARMIGAN BAY
Cobber Island
Sherlock Pt.
Brule Pt.
Whiskey Island
Birch Id.
Fuella Is.
ASH BAY
FOX LAKE
LABYRINTH BAY
NANCY LAKE
NOLALU
Micrometer Is.
The Ontario Minnesota Pulp and Paper Co. Booming Ground 220 Acres LD 66172 File 16199 HL 82
Crow Rock Island
Infernal Pt.
WESTERN PENINSULA
WILEY BAY
Mack Island
Queen Island
Wiley Point
Oak Pt.
Crescent Island
NARROWS
BIG
LAKE OF THE WOODS
All Islands 100' Reserve to the Dept. of L. & F.
Islands in Lake of the Woods withdrawn from staking under Sect. 39 Sub. c. File 67051.
RECEIVED
MAY 3 1962
KENORA MINING DIV.
M-2063
L. Woods SW

2337

1350 G JAN. 29/65

AREA OF

WILEY BAY
(LAKE OF THE WOODS)

DISTRICT OF
KENORA

KENORA
MINING DIVISION

SCALE: 1-INCH = 40 CHAINS

OPEN FOR STAKING

MINING ACT.

SEC. 42 OF THE
FILE: 171292

Lake Of The Woods

Wiley Bay

Western Peninsula

Big Narrows Island
OPEN FOR STAKING

Quandary Bay
OPEN FOR STAKING

Crow Rock Island
OPEN FOR STAKING

Shammis I
OPEN FOR STAKING

Labyrinth Bay
Fox L.
Micrometer I
Booming Ground
HL. 82
LO 6612
Hatmaker L
Wiley Pt
Oak Pt
Ferris I
Rope I
Queen I
Oliver I
Mother I
Crescent I
Mouse I
Kennedy
CR 8
CR 23
S. 1081
JES. 38
JES. 85
P. 99
PT P.99
D 345
D 1753
S 1047
S 1047A
EB 91
EB 479
RESERVED FOR PUBLIC USE

94°45' 94°30' 49°37'30" 49°30'

44' 43' 42' 41' 40' 39' 38' 37' 36' 35' 34' 33' 32' 31'

— Latitude —

LEGEND

PATENTED LAND	Ⓟ
CROWN LAND SALE	C.S.
LEASES	Ⓛ
LOCATED LAND	Loc.
LICENSE OF OCCUPATION	L.O.
MINING RIGHTS ONLY	M.R.O.
SURFACE RIGHTS ONLY	S.R.O.
ROADS	
IMPROVED ROADS	
KING'S HIGHWAYS	
RAILWAYS	
POWER LINES	
MARSH OR MUSKEG	
MINES	

NOTES

400' Surface rights reservation around all lakes and rivers

Flooding Rights reserved to 1064' mean sea level.

Islands in Lake of the Woods withdrawn from staking except all those 500 acres or more in size.
File: 67051 vol. 2.

Shammis Is., Big Narrows Is. Islands situated south and south east of Big Narrows Is. & Crow Rock Island open for staking.

FEB - 26 1965
Fwd. 3/66

PLAN NO. M-2337

DEPARTMENT OF MINES
— ONTARIO —

2337

Issue Jan. 29/65

94°45' 94°30' 49°37'30"

OPEN FOR STAKING

SEC. 42 OF THE MINING ACT. FILE: 171292

Fox L. Labyrinth Bay Ash Bay Hatmaker L. Wiley Bay Western Peninsula Wiley Pt Oak Pt

Lake Of The Woods

Micrometer I. Crow Rock Island OPEN FOR STAKING Booming Ground HL 82 LO 6612 Shammis I OPEN FOR STAKING Malher I. Oliver I. Queen I. Crescent I. Rope I. Mouse I. Ferris I. Big Narrows Island OPEN FOR STAKING Quandary Bay OPEN FOR STAKING Kennedy

JES. 38 JES. 85 CR. 8 CR. 23 S. 1081 P. 99 PT. P99 MH 321 RESERVED PUBLIC USE LEASE EB 389 WD 684 WD 749 EB 1228 EB 1701 EB 1705 EB 91 RJ 54 D 345 D 25 P484 P485

35685 (null) 35686 35687 35688 35689 35690 35691 35692 35693 35694 35695 35696 35697 35698 35699 35700 35701 35702 35703 35704 35705

S 1047 S 1047A

49°30' 94°45' 44' 43' 42' 41' 40' 39' 38' 37' 36' 35' 34' 33' 32' 31' 94°30' 49°30'

— Latitude —

AREA OF

WILEY BAY
(LAKE OF THE WOODS)

DISTRICT OF KENORA

KENORA MINING DIVISION

SCALE: 1-INCH = 40 CHAINS

LEGEND

PATENTED LAND	(P)
CROWN LAND SALE	C.S.
LEASES	(L)
LOCATED LAND	Loc.
LICENSE OF OCCUPATION	L.O.
MINING RIGHTS ONLY	M.R.O.
SURFACE RIGHTS ONLY	S.R.O.
ROADS	
IMPROVED ROADS	
KING'S HIGHWAYS	
RAILWAYS	
POWER LINES	
MARSH OR MUSKEG	
MINES	

NOTES

400' Surface rights reservation around all lakes and rivers.

Flooding Rights reserved to 1064' mean sea level.

Islands in Lake of the Woods withdrawn from staking except all those 500 acres or more in size. File: 67051 vol. 2.

Shammis Is., Big Narrows Is. Islands situated south and south east of Big Narrows Is. & Crow Rock Island open for staking.

FEB - 2 1965

Fd. 3/66

PLAN NO. M-2337

DEPARTMENT OF MINES

— ONTARIO —

2337

AREA OF

WILEY BAY
(LAKE OF THE WOODS)

DISTRICT OF
KENORA

KENORA
MINING DIVISION

SCALE: 1-INCH = 40 CHAINS

LEGEND

PATENTED LAND	(P)
CROWN LAND SALE	C.S.
LEASES	(L)
LOCATED LAND	Loc.
LICENSE OF OCCUPATION	L.O.
MINING RIGHTS ONLY	M.R.O.
SURFACE RIGHTS ONLY	S.R.O.
ROADS	
IMPROVED ROADS	
KING'S HIGHWAYS	
RAILWAYS	
POWER LINES	
MARSH OR MUSKEG	
MINES	

NOTES

400' Surface rights reservation around all lakes and rivers.

Flooding Rights reserved to 1064 mean sea level.

KENORA MINING DIV.
RECEIVED
JUN 10 1968

March 19/69

KENORA MINING DIV.
RECEIVED
JAN 16 1970

PLAN NO. M-2337

DEPARTMENT OF MINES
– ONTARIO –

WILEY BAY

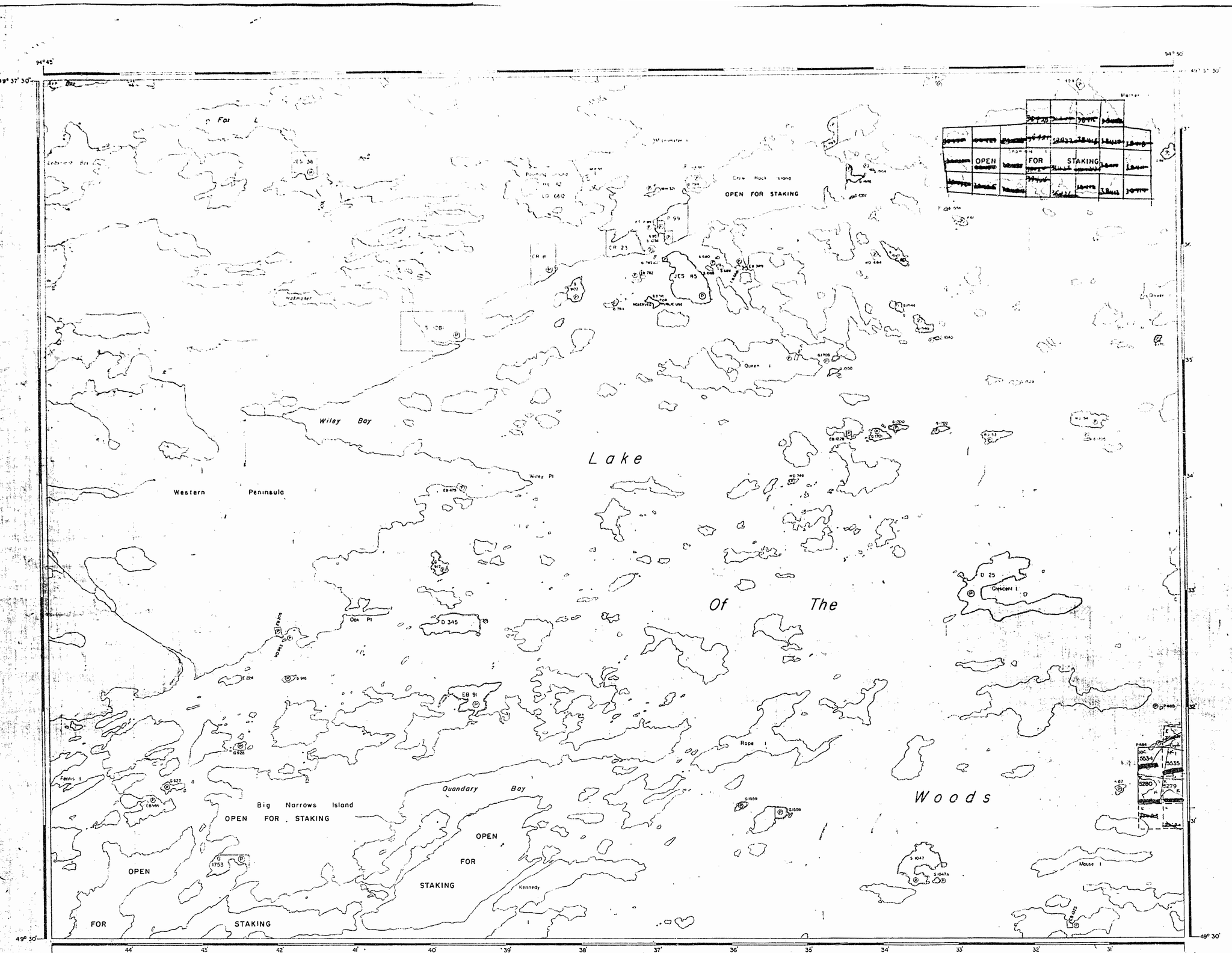
AREA OF

WILEY BAY
(LAKE OF THE WOODS)

DISTRICT OF
KENORA

KENORA
MINING DIVISION

SCALE: 1-INCH 40 CHAINS



LEGEND

PATENTED LAND	(P)
CROWN LAND SALE	C.S.
LEASES	(L)
LOCATED LAND	Loc.
LICENSE OF OCCUPATION	L.O.
MINING RIGHTS ONLY	M.R.O.
SURFACE RIGHTS ONLY	S.R.O.
ROADS	
IMPROVED ROADS	
KING'S HIGHWAYS	
RAILWAYS	
POWER LINES	
MARSH OR MUSKEG	
MINES	

NOTES

400' Surface rights reservation around all lakes and rivers.

Flooding Rights reserved to 1064' mean sea level.

~~All lands in Lake of the Woods Agency from mining except all those ... acres or more in size.~~
~~Plan 67051 vol 2.~~

Shammis Is., Big Narrows Is. Islands situated south and south east of Big Narrows Is. & Crow Rock Island open for staking.

KENORA
FILED:
DEC'D. FEB 28 1966
RECEIPT No.
MINING DIVISION

MAR. 10/66
Cancl. 31/66
MAY 12/66
cancl 5/67
Oct. 6/67

PLAN NO. M-2337

DEPARTMENT OF MINES
– ONTARIO –

WILEY BAY 2337

AREA OF

WILEY BAY
(LAKE OF THE WOODS)

DISTRICT OF
KENORA

KENORA
MINING DIVISION

SCALE: 1-INCH 40 CHAINS

LEGEND

PATENTED LAND	P
CROWN LAND SALE	C
LEASES	L
LOCATED LAND	LL
LICENSE OF OCCUPATION	LO
MINING RIGHTS ONLY	M.R.
SURFACE RIGHTS ONLY	S.R.
ROADS	
IMPROVED ROADS	
KING'S HIGHWAYS	
RAILWAYS	
POWER LINES	
MARSH OR MUSKEG	
MINES	

NOTES

400' Setback from the ordinary high water mark.

Flooding Rights reserved to 1054 mean sea level.

KENORA MINING DIV.
RECEIVED
JAN 16 1970
AM 7 8 9 10 11 12 1 2 3 4 5 6 PM
Recorder
Surveyor
May 3/71
MAY 14/71

Lake Of The Woods

Western Peninsula

Big Narrows Island

Quandary Bay

Wilson Bay

Sec 43

Sec 43

Rose I

Mouse I

Ferris I

Crescent I

PLAN NO M-2337

DEPARTMENT OF MINES
– ONTARIO –

Wiley Bay M2337

CLEARWATER BAY M. 2062

SHOAL LAKE M.2339

WHITEFISH BAY M. 2338

ASTRON BAY M. 2678

94°45' 94°30' 49°37'30" 49°30'

Fox L. Micrometer I. Shammis I. Mother I. Labyrinth Bay Booming Ground HL. 82 LO. 6612 Crow Rock Island Halmaker L. Oliver I. Queen I. Wiley Bay Lake of the Woods Wiley Pt. Western Peninsula Crescent I. Rope I. Quandary Bay Big Narrows Island Ferris L. Gull Mouse I. Kennedy Marshall

JES 38 CR 8 CR. 23 P. 99 PT. P99 S. 1081 D. 345 D. 25 EB 91 EB 369 EB 479 EB 2364 EB 2370 EB 2340 WD. 684 WD. 767 WD. 749 RJ 54 RJ 53 S.1047 S.1047A

Ash Rapids Wilderness Area O.C. File 167441

NOTES

400' surface rights reservation along the shores of all lakes and rivers

Flooding Rights reserved to 1064' mean sea level.

AREAS WITHDRAWN FROM STAKING

S.R. – SURFACE RIGHTS M.R. – MINING RIGHTS

	Sec.	Order No.	Date	Disp'n	File
(R)	43 (R.S.O.1970)	—	30/11/71	S.R.&M.R.	163473 v.4
(Rs)	Reserved for Public Use				

DATE OF ISSUE MAY - 4 1978

AREA OF

WILEY BAY

(LAKE OF THE WOODS)

DISTRICT OF KENORA

KENORA MINING DIVISION

SCALE: 1-INCH = 40 CHAINS

LEGEND

PATENTED LAND	(P)
CROWN LAND SALE	C.S.
LEASES	(L)
LOCATED LAND	Loc.
LICENSE OF OCCUPATION	L.O.
MINING RIGHTS ONLY	M.R.O.
SURFACE RIGHTS ONLY	S.R.O.
ROADS	
IMPROVED ROADS	
KING'S HIGHWAYS	
RAILWAYS	
POWER LINES	
MARSH OR MUSKEG	
MINES	
PATENTED FOR. S.R.O.	
CANCELLED	C.

NATIONAL TOPOGRAPHIC SERIES 52 E 10

PLAN NO. M-2337

ONTARIO

MINISTRY OF NATURAL RESOURCES

SURVEYS AND MAPPING BRANCH

CLEARWATER BAY G-2608

SHOAL LAKE G-2642

WHITEFISH BAY G-2656

ASTRON BAY G-2602

94°45' 94°30' 49°37'30"

Lake of the Woods

Fox L.
Labyrinth Bay
Halmoer L.
Wiley Bay
Western Peninsula
Big Narrows Island
Quandary Bay
Ferris I.
Rope I.
Queen I.
Oliver I.
Crescent I.
Mouse I.
Kennedy
Crow Rock Island
Boorning Ground
Micrometer
Diamond
Mother
JES 38
CR 8
CR 23
S. 1081
P 99
D 345
D 25
Wiley Pt.
Pipestone Point

49° 30' 44' 43' 42' 41' 40' 39' 38' 37' 36' 35' 34' 33' 32' 31' 94°30'

16 14 12 10 8 6 4 2 1 2 4 6 8 10 12 14

G. Marshall

LEGEND

PATENTED LAND	(P)
CROWN LAND SALE	C.S.
LEASES	(L)
LOCATED LAND	Loc.
LICENSE OF OCCUPATION	L.O.
MINING RIGHTS ONLY	M.R.O.
SURFACE RIGHTS ONLY	S.R.O.
ROADS	
IMPROVED ROADS	
KING'S HIGHWAYS	
RAILWAYS	
POWER LINES	
MARSH OR MUSKEG	
MINES	
PATENTED FOR S.R.O.	e
CANCELLED	c

REFERENCES

AREAS WITHDRAWN FROM DISPOSITION

M.R.O. – MINING RIGHTS ONLY

S.R.O. – SURFACE RIGHTS ONLY

M.+ S. – MINING AND SURFACE RIGHTS

Description	Order No.	Date	Disposition	File
(A) SECT. 43(R.S.O. 1970)		30/8/71	S.R.&M.R.	163473v.4
(R) Reserved for Public Use				

KENORA MINING DIV. RECEIVED JUN 7 1984 AM 7 8 9 10 11 12 1 2 3 4 5 6

Effective as shown

NDM KENORA RECEIVED JAN 2 1989 PM 7 8 9 10 11 12 1 2 3 4 5 6

FLOODING

Flooding Rights reserved to 1064' mean sea level

SCALE: 1 INCH = 40 CHAINS

FEET 0 1000 2000 4000 6000 8000

METRES 0 200 1000 (1 KM) 2000 (2 KM)

AREA

WILEY BAY
(LAKE OF THE WOODS)

M.N.R. ADMINISTRATIVE DISTRICT
KENORA

MINING DIVISION
KENORA

LAND TITLES / REGISTRY DIVISION
KENORA

Ministry of Natural Resources — Land Management Branch — Ontario

Date FEBRUARY, 1984

Number: G-2657

M-2337

2337

M-2337

AREA OF

WILEY BAY
(LAKE OF THE WOODS)

DISTRICT OF
KENORA

KENORA
MINING DIVISION

SCALE: 1-INCH=40 CHAINS

LEGEND

PATENTED LAND	(P)
CROWN LAND SALE	C.S.
LEASES	(L)
LOCATED LAND	Loc.
LICENSE OF OCCUPATION	L.O.
MINING RIGHTS ONLY	M.R.O.
SURFACE RIGHTS ONLY	S.R.O.
ROADS	
IMPROVED ROADS	
KING'S HIGHWAYS	
RAILWAYS	
POWER LINES	
MARSH OR MUSKEG	
MINES	

NOTES

400' Reserve to Dept. of Lands & Forests shown thus:

Flooding Rights reserved to 1064' mean sea level.

Islands in Lake of the Woods withdrawn from staking under Sect. 39 Sub.C. File 67051.

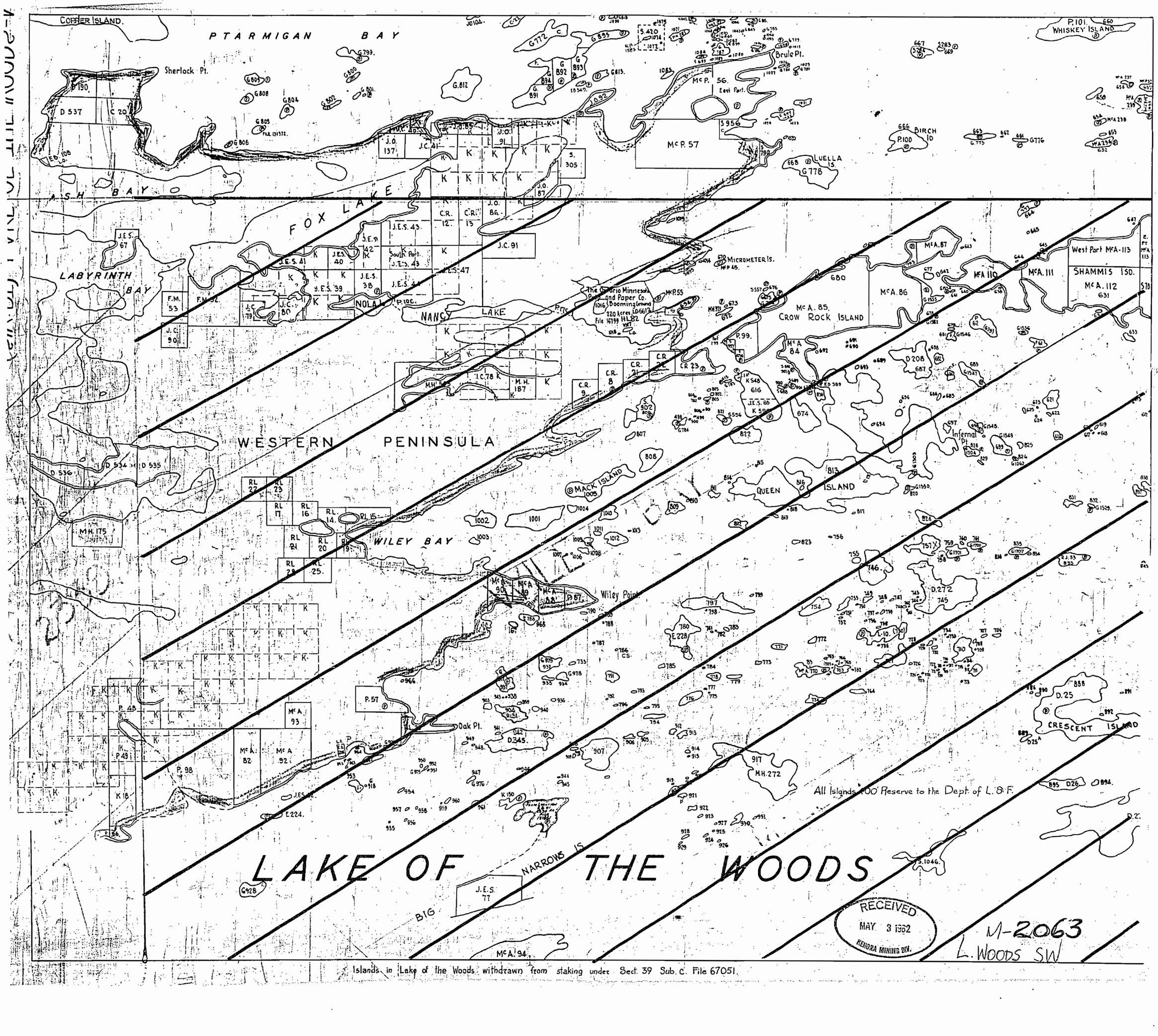
May 11/59

PLAN NO. M-2337

DEPARTMENT OF MINES
– ONTARIO –

M. 2337 Wiley Bay

2337


COPPER ISLAND.
PTARMIGAN BAY
Sherlock Pt.
WHISKEY ISLAND
Brule Pt.
McP. 56. East Part.
McP. 57
BIRCH I.
LUELLA IS.
FOX LAKE
LABYRINTH BAY
NOLA
NANCY LAKE
The Ontario Minnesota Pulp and Paper Co. Booming Ground
220 Acres LD 66172
File 16799
MICROMETER IS.
McP. 55
McA. 85. CROW ROCK ISLAND
McA. 86
McA. 87
McA. 111
SHAMMIS ISD.
McA. 112
West Part McA-113
McA. 84
P. 99.
D 208
Infernal Pt.
WESTERN PENINSULA
MACK ISLAND
QUEEN ISLAND
WILEY BAY
Wiley Point
D. 272
Oak Pt.
P. 57
CRESCENT ISLAND
D. 25
D. 245.
M.H. 272
All Islands 100' Reserve to the Dept. of L. & F.
LAKE OF THE WOODS
NARROWS IS
BIG
McA. 94.
Islands in Lake of the Woods withdrawn from staking under Sect. 39 Sub. c. File 67051.
RECEIVED
MAY 3 1962
KENORA MINING DIV.
M-2063
L. WOODS SW

2337

AREA OF

WILEY BAY
(LAKE OF THE WOODS)

DISTRICT OF
KENORA

KENORA
MINING DIVISION

SCALE: 1-INCH = 40 CHAINS

LEGEND

PATENTED LAND	(P)
CROWN LAND SALE	C.S.
LEASES	(L)
LOCATED LAND	Loc.
LICENSE OF OCCUPATION	L.O.
MINING RIGHTS ONLY	M.R.O.
SURFACE RIGHTS ONLY	S.R.O.
ROADS	
IMPROVED ROADS	
KING'S HIGHWAYS	
RAILWAYS	
POWER LINES	
MARSH OR MUSKEG	
MINES	

NOTES

400' Surface rights reservation around all lakes and rivers

Flooding Rights reserved to 1064' mean sea level.

Islands in Lake of the Woods withdrawn from staking except all those 20 acres or more in size. Order 67051 vol 2.

Shammis Is., Big Narrows Is., Islands situated south and south east of Big Narrows Is. & Crow Rock Island open for staking.

KENORA
FILED
REC'D. FEB 28 1966
RECEIPT No.
MINING DIVISION

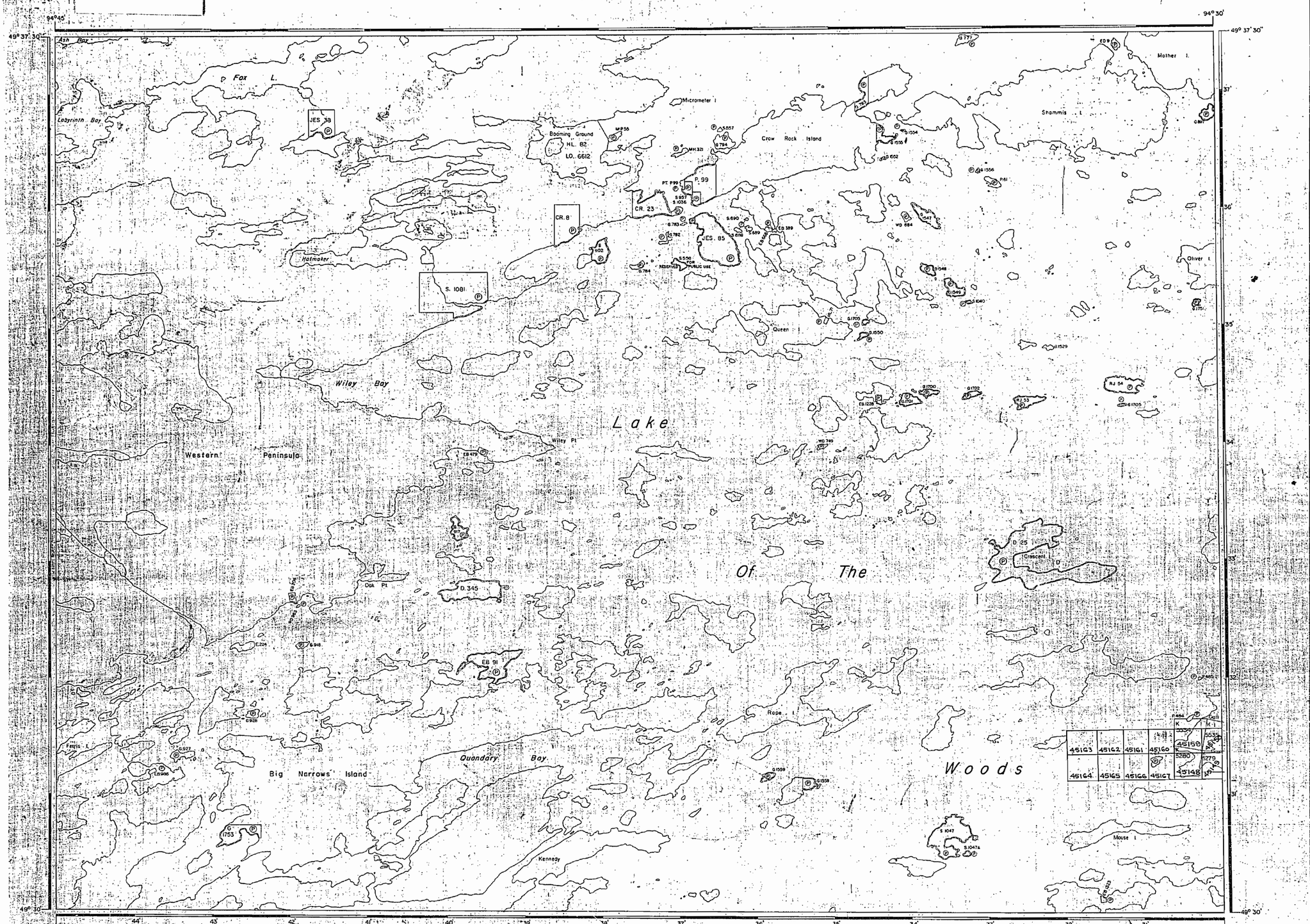
MAR 10/66
Mar 31/66
MAY 12/66
apr 5/67
oct 6/67

PLAN NO. M-2337

DEPARTMENT OF MINES
— ONTARIO —

WILEY BAY 2337

2337



AREA OF

WILEY BAY
(LAKE OF THE WOODS)

DISTRICT OF KENORA

KENORA MINING DIVISION

SCALE: 1-INCH = 40 CHAINS

LEGEND

PATENTED LAND	(P)
CROWN LAND SALE	C.S.
LEASES	(L)
LOCATED LAND	Loc.
LICENSE OF OCCUPATION	L.O.
MINING RIGHTS ONLY	M.R.O.
SURFACE RIGHTS ONLY	S.R.O.
ROADS	
IMPROVED ROADS	
KING'S HIGHWAYS	
RAILWAYS	
POWER LINES	
MARSH OR MUSKEG	
MINES	

NOTES

400' Surface rights reservation around all lakes and rivers

Flooding Rights reserved to 1064 mean sea level.

KENORA MINING DIV. RECEIVED JUN 10 1968 AM PM

March 19/69

KENORA MINING DIV. RECEIVED JAN 16 1970 AM PM

PLAN NO. M-2337

DEPARTMENT OF MINES
– ONTARIO –

WILEY BAY

2337

AREA OF

WILEY BAY
(LAKE OF THE WOODS)

DISTRICT OF
KENORA

KENORA
MINING DIVISION

SCALE: 1-INCH 40 CHAINS

LEGEND

PATENTED LAND	(P)
CROWN LAND SALE	C.S.
LEASES	(L)
LOCATED LAND	Loc.
LICENSE OF OCCUPATION	L.O.
MINING RIGHTS ONLY	M.R.O.
SURFACE RIGHTS ONLY	S.R.O.
ROADS	
IMPROVED ROADS	
KING'S HIGHWAYS	
RAILWAYS	
POWER LINES	
MARSH OR MUSKEG	
MINES	

NOTES

400' Surface rights reservation around ground ditches and rivers.

Flooding Rights reserved to 1064' mean sea level.

KENORA MINING DIV.
RECEIVED
JAN 16 1970
AM 7 8 9 10 11 12 1 2 3 4 5 6 PM

Returned to Surveyor
May 5/71
MAY 14/71

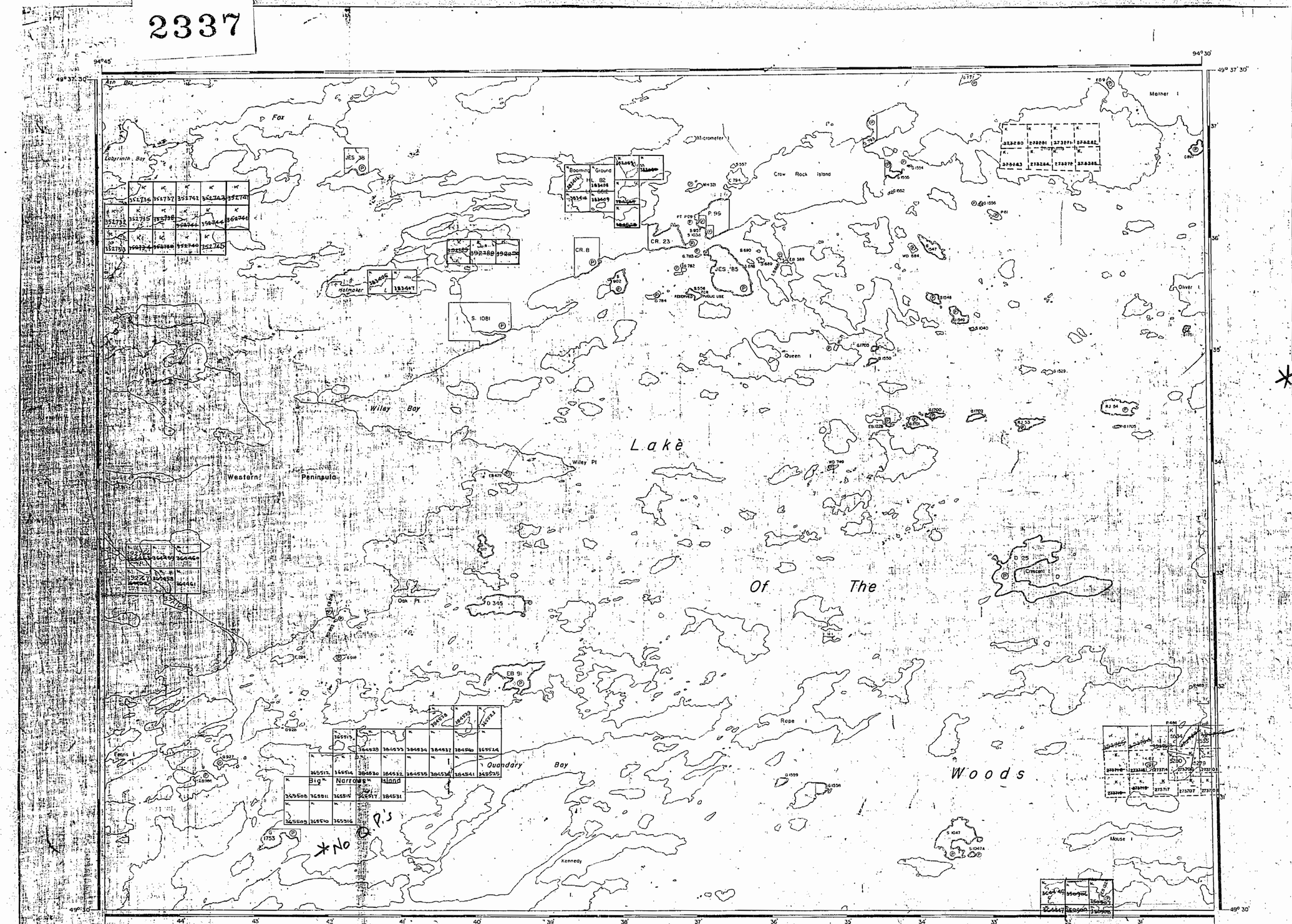
PLAN NO. M-2337

DEPARTMENT OF MINES
— ONTARIO —

Wiley Bay M2337

G. Marshall

2337



AREA OF

WILEY BAY
(LAKE OF THE WOODS)

DISTRICT OF KENORA

KENORA MINING DIVISION

SCALE: 1-INCH = 40 CHAINS

LEGEND

PATENTED LAND	P.
CROWN LAND SALE	C.S.
LEASES	L.
LOCATED LAND	Loc.
LICENSE OF OCCUPATION	L.O.
MINING RIGHTS ONLY	M.R.O.
SURFACE RIGHTS ONLY	S.R.O.
ROADS	
IMPROVED ROADS	
KING'S HIGHWAYS	
RAILWAYS	
POWER LINES	
MARSH OR MUSKEG	
MINES	

*No Q.P.'s on Big Narrows Isl.

NOTES

400' Surface rights reservation around all lakes and rivers

Flooding Rights reserved to 1064' mean sea level.

KENORA
FILED
REC'D DEC - 7 1971
RECEIPT No.
MINING DIVISION

Oct 16/72
June 24/73
Nov. 26/73
Oct 17/73
Feb 15/74
April 24/74
July 31/74
Aug. 12/74
Nov. 4/74
May 7/75
5/23/75

NATIONAL TOPOGRAPHIC SERIES 52E10

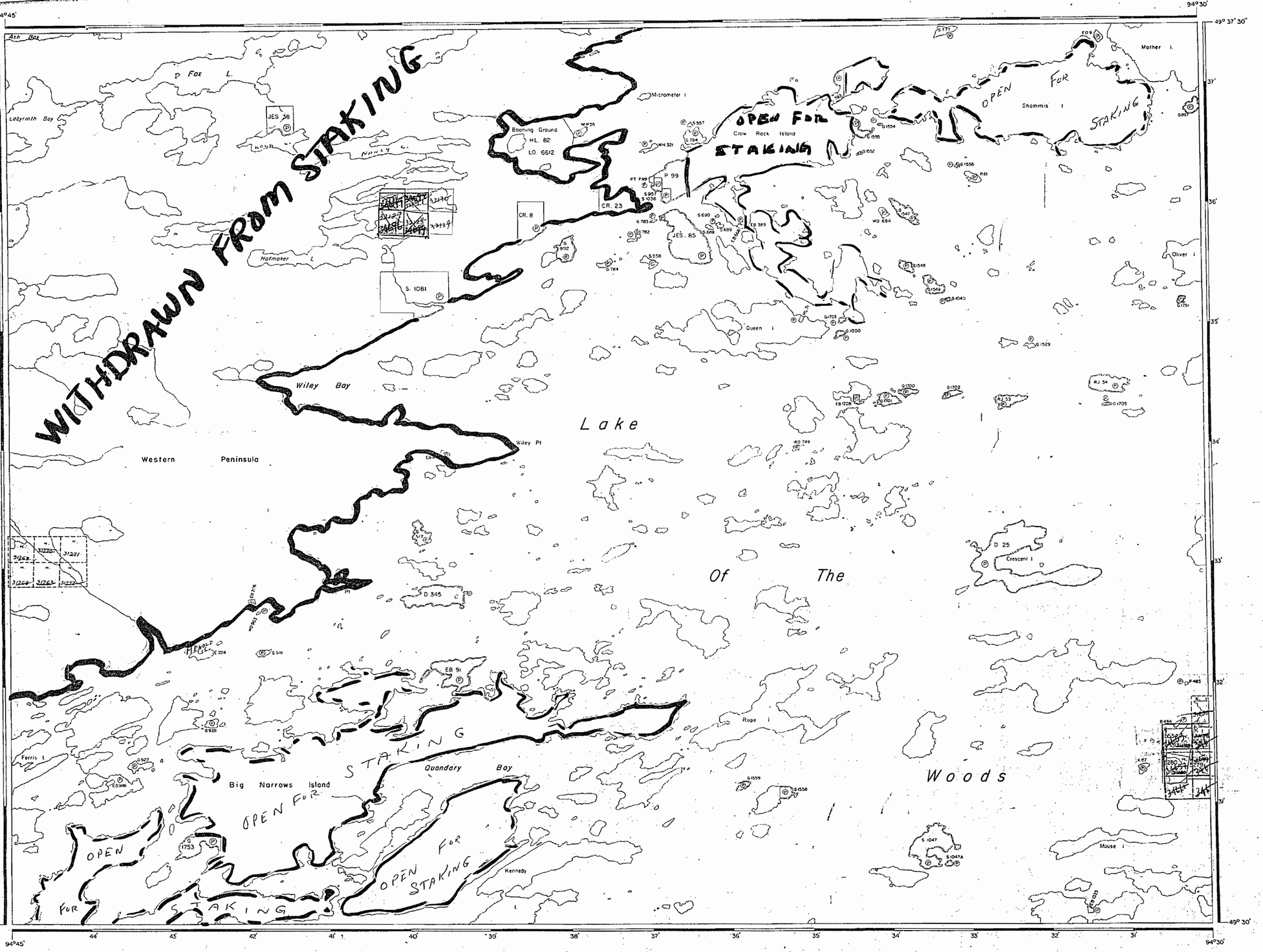
PLAN NO. M-2337

ONTARIO
DEPARTMENT OF MINES
AND NORTHERN AFFAIRS

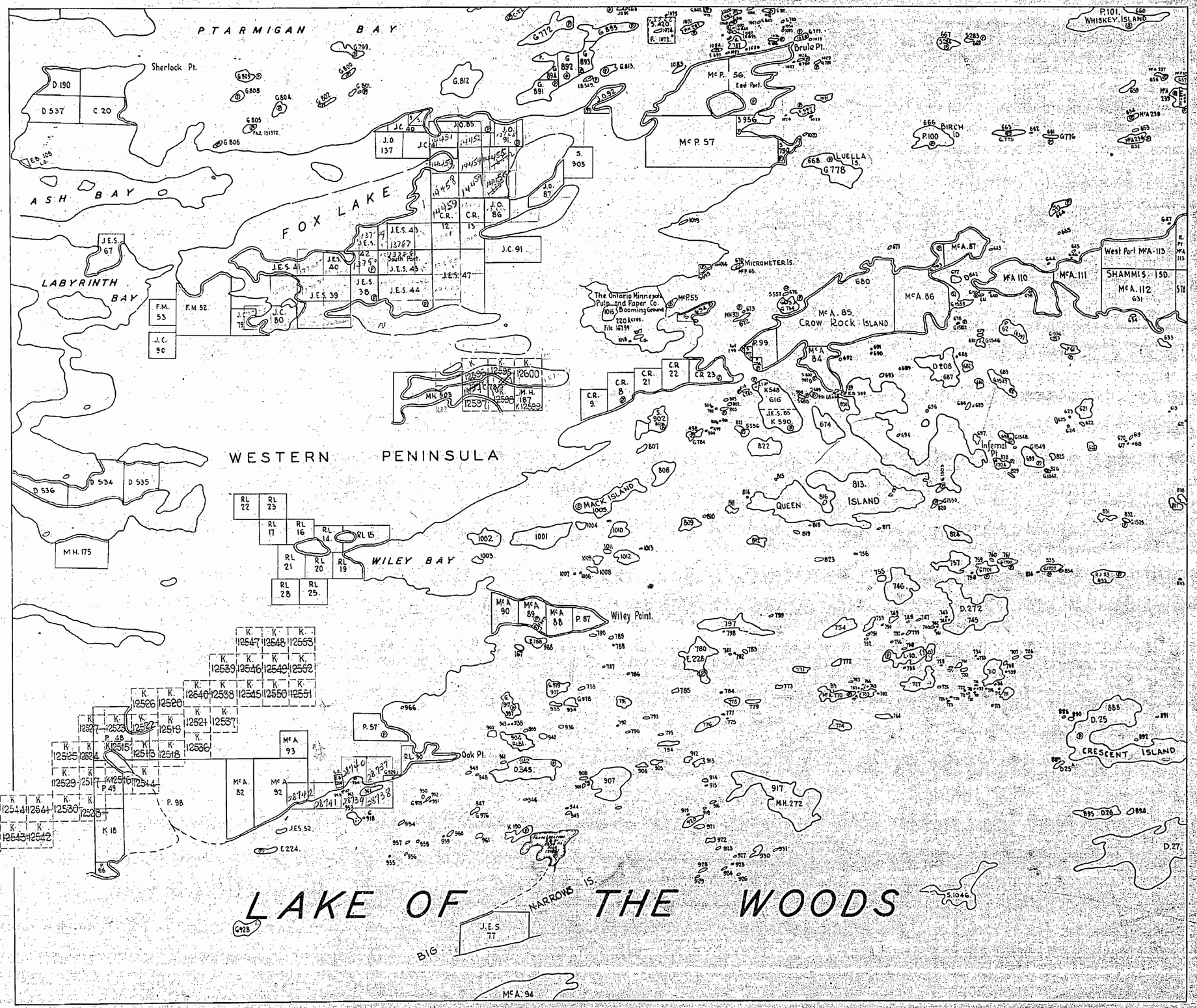
Wiley Bay

2337

NORA MINE



2337



REFERENCES

FLOODING:-

In the disposition of Crown Lands, Reserve Flooding Rights, without compensation up to Easement Contours 1051·20 and 1053·86 Geodetic Survey of Canada, Datum 1923 Adjustment.

For detail of Contour, Refer to portfolio plans filed in Patents Branch and Surveys Division. See File 4922.

Contour 1051·20 is from the head of Dalles Rapids to controls Old Fort Island.

Contour 1053·86 is from the Head of Controls Old Fort Island including Darlington Bay and Tributaries. Jan 1940.

2063

LEGEND

- Railway
- Paved Highway
- Gravel Highway
- Other Motor Roads
- Wagon Road
- Sleigh Road, Trail or Path
- Highway Route Number
- Telephone or Telegraph Line
- Electric Power Line

DISPOSITION OF CROWN LANDS
PATENTED ..... P
LEASE L
LICENSE OF OCCUPATION ..... L.O.
SALES

AREA PLAN

DISTRICT OF KENORA

TRACED: E.J.D.	CHECKED: E.J.D.
APPROVED: [illegible]	SCALE: 1 IN. 40 CHS.

ONTARIO
DEPARTMENT
TORONTO ONTARIO CANADA

LAKE OF THE WOODS SHEET 1

2337

NORA MINE

94°45' 94°30'

49°37'30"

WITHDRAWN FROM STAKING

OPEN FOR STAKING

Ash Bay

Fox L.

Labyrinth Bay

JES. 38

NORA L.

NIMST L.

Booming Ground
HL. 82
LO. 6612

Micrometer I

Crow Rock Island

Mather I.

Shammis I

Oliver I

Queen I

Halmaker L.

CR. 6

CR. 23

P. 99

JES. 85

S. 1081

Wiley Bay

Lake

Wiley Pt

Western Peninsula

Of The Woods

D 345

D 25
Crescent I

Rope I

Ferris I

Big Narrows Island

Quandary Bay

Kennedy

Mouse I

RJ 54

RJ 53

37'

36'

35'

34'

33'

32'

31'

49°30'

94°45' 44' 43' 42' 41' 40' 39' 38' 37' 36' 35' 34' 33' 32' 31' 94°30'

AREA OF

WILEY BAY
(LAKE OF THE WOODS)

DISTRICT OF
KENORA

KENORA
MINING DIVISION

SCALE: 1-INCH = 40 CHAINS

LEGEND

PATENTED LAND	(P)
CROWN LAND SALE	C.S.
LEASES	(L)
LOCATED LAND	Loc.
LICENSE OF OCCUPATION	L.O.
MINING RIGHTS ONLY	M.R.O.
SURFACE RIGHTS ONLY	S.R.O.
ROADS	
IMPROVED ROADS	
KING'S HIGHWAYS	
RAILWAYS	
POWER LINES	
MARSH OR MUSKEG	
MINES	

NOTES

400' Reserve to Dept. of Lands & Forests shown thus:

Flooding Rights reserved to 1064' mean sea level.

Islands in Lake of the Woods withdrawn from staking under Sect. 39 Sub.C. File 67051.

Nov. 7/60
April 5/62
June 26/62
April 26/63
June 4/63
July 29/64

RECEIVED
OCT 17 1960
KENORA MINING DIV.

PLAN NO. M-2337

DEPARTMENT OF MINES
— ONTARIO —

2337

Alneau Peninsula 1942

2337

LAKE OF THE WOODS

2678

2678

KENNEDY ISLAND

MOUSE IS.

BATH ISLAND

Gull Island

Red Cliff Bay

Fox Island

LOON LAKE

BEAR BAY

YELLOW GIRL BAY

Yellow Girl Point

PEWABIC ISLAND

CHISHOLM Ip

BEACON Ip

CLIFF CHANNEL

SUNSET

QUARTZ Ip

CALENDAR Ip

RED ROCK ISLAND

CROSS INLET

SMITH ISLAND

LOUIS INLET

DINNER ISLAND

KNICKERBOCKER INLET

DOMINION LAKE

BLUE BAY

HAY PENIN.

MAUD LAKE

ASTROS BAY

Portage Ile a la Poise

ALNEAU PENINSULA

INDIAN RESERVE 30

Surface reservations 400' wide by Dept of L.T.R. shewn thus

Islands in Lake of the Woods withdrawn from staking under Sec. 39 Sub c. File 67051

Scale:- 40 Chains = 1 Inch

North East

ALNEAU Pen

1942

2337

Map - 1942

1942

Alaska

LAKE OF THE WOODS

KENNEDY ISLAND

MOUSE IS.

BATH ISLAND

RED ROCK ISLAND

CLIFF ISLAND

CALENDAR I.

SUNSET CHANNEL

QUARTZ I.

CHISHOLM I.

BEACON I.

Red Cliff Bay

Fog Island

LOON LAKE

BEAR BAY

Yellow Girl Point

PEWABIC ISLAND

YELLOW GIRL BAY

CROSS NUT

SMITH ISLAND

LAKE OF THE WOODS BAY

LOUIS INLET

DINNER ISLAND

HAYTE PENINSULA

BLUE BAY

DOMINION LAKE

KNICKERBOCKER INLET

North Ast.

Portage de Boise

Surface reservations 400' wide by Dept of Lands shown hereon also ~~Manitoulin~~. This reservation to apply also along the shorelines of all islands lying within the areas delineated above.

INDIAN RESERVE 30

ALNEAU PENINSULA

Scale:- 40 Chains = 1 Inch