

M. 328

MILKIE Twp.

M. 328

Rickard Twp.

THE TOWNSHIP OF

WILKIE

DISTRICT OF COCHRANE

LARDER LAKE MINING DIVISION

SCALE: 1-INCH=40 CHAINS

LEGEND

- PATENTED LAND (P)
- CROWN LAND SALE (C.S.)
- LEASES (L)
- LOCATED LAND (Loc.)
- LICENSE OF OCCUPATION (L.O.)
- MINING RIGHTS ONLY (M.R.O.)
- SURFACE RIGHTS ONLY (S.R.O.)
- ROADS
- IMPROVED ROADS
- KING'S HIGHWAYS
- RAILWAYS
- POWER LINES
- MARSH OR MUSKEG
- MINES

NOTES

400' Surface rights reservation around all lakes and rivers.

LARDER LAKE MINING DIV.  
**RECEIVED**  
 FEB 14 1977  
 AM 7 18 19 10 11 12 1 2 3 4 5 6

DATE OF ISSUE  
 FEB 11 1977

*Replaced by  
 Milkie Sept 13/79*

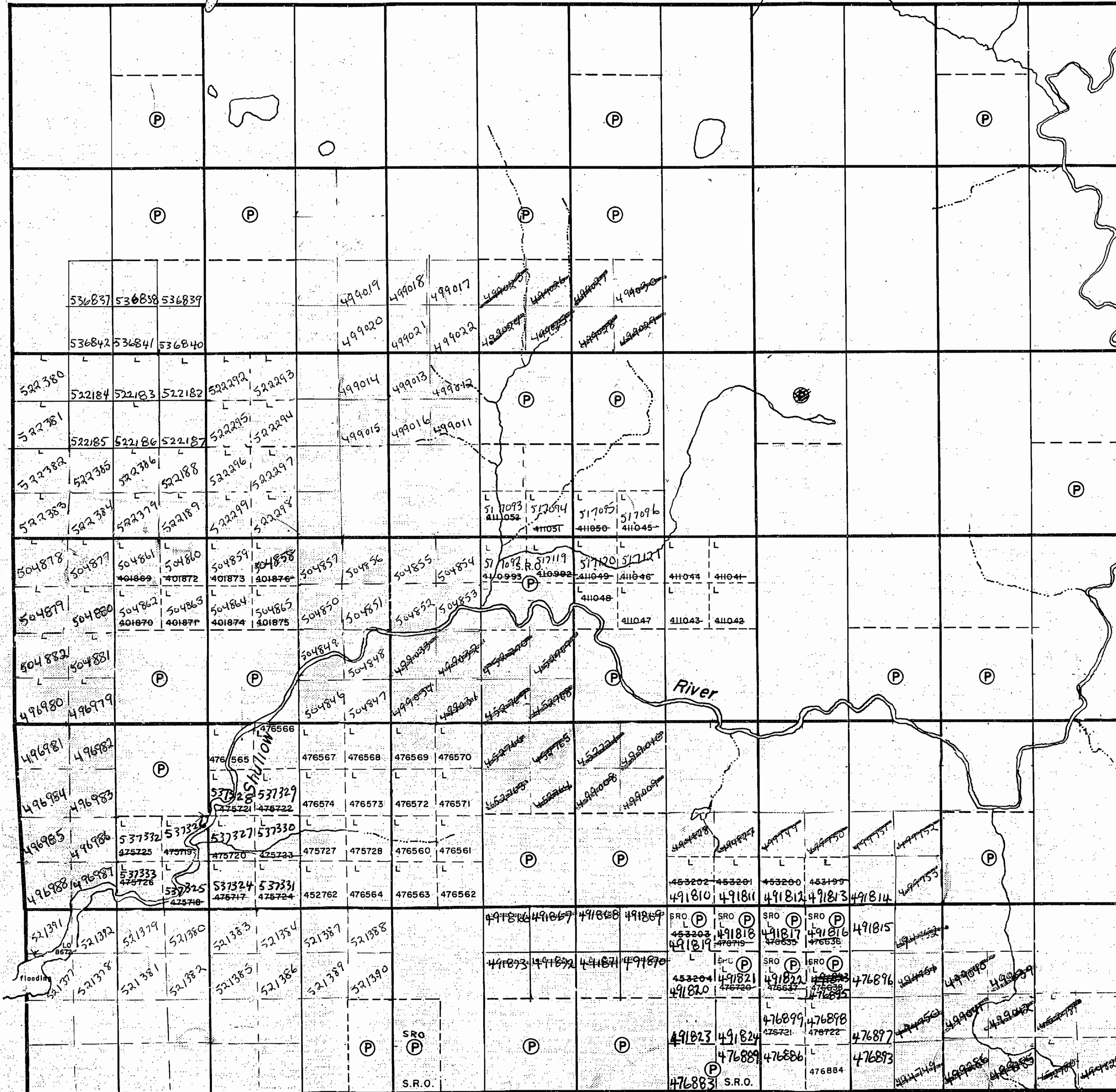
PLAN NO.-M. 398

ONTARIO MINISTRY OF NATURAL RESOURCES

SURVEYS AND MAPPING BRANCH

#7

Carr Twp.



VI

V

IV

III

II

I

Walker Twp.

Coulson Twp.

M. 328

MILKIE Twp.

M. 328

**REFERENCES**

**AREAS WITHDRAWN FROM DISPOSITION**

- M.R.O. - MINING RIGHTS ONLY
- S.R.O. - SURFACE RIGHTS ONLY
- M.+S. - MINING AND SURFACE RIGHTS

Description	Order No.	Date	Disposition	File
SEC.36/80	W.56/83	18/11/83	M & S	171506

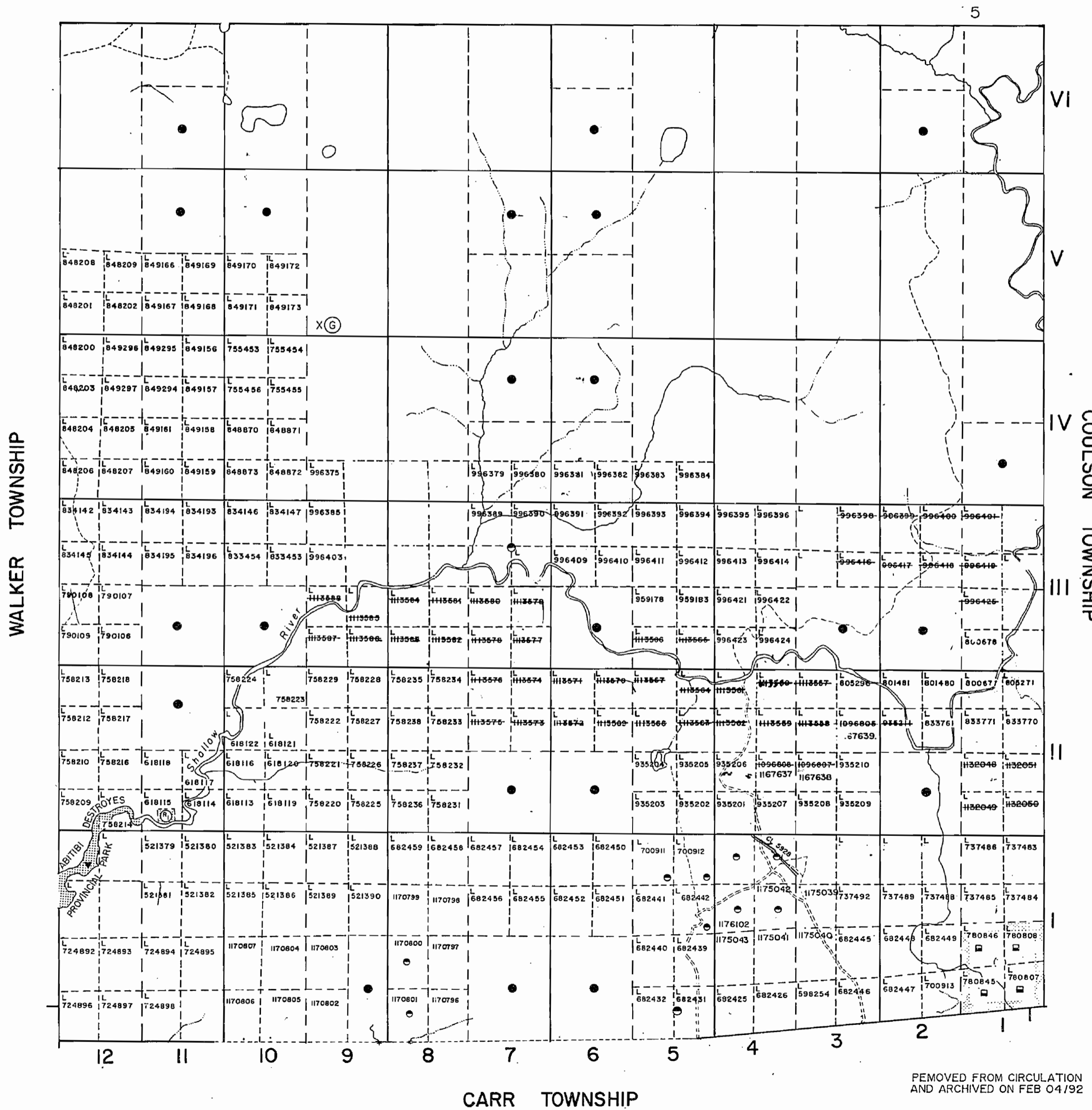
**NOTES**

NOTICE OF FORESTRY  
 THIS TOWNSHIP/AREA FALLS WITHIN THE WATABEAG MANAGEMENT UNIT AND MAY BE SUBJECT TO FORESTRY OPERATIONS.  
 MNR UNIT FORESTER FOR THIS AREA CAN BE CONTACTED AT:

P.O. BOX 129  
 SWASTIKA, ONT  
 POK - 10T  
 705-642-3222

THE INFORMATION THAT APPEARS ON THIS MAP HAS BEEN COMPILED FROM VARIOUS SOURCES, AND ACCURACY IS NOT GUARANTEED. THOSE WISHING TO STAKE MINING CLAIMS SHOULD CONSULT WITH THE MINING RECORDER, MINISTRY OF NORTHERN DEVELOPMENT AND MINES, FOR ADDITIONAL INFORMATION ON THE STATUS OF THE LANDS SHOWN HEREON.

**RICKARD TOWNSHIP**



REMOVED FROM CIRCULATION AND ARCHIVED ON FEB 04/92

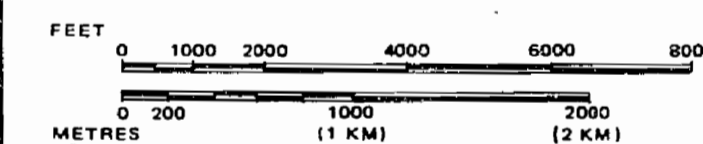
**LEGEND**

- HIGHWAY AND ROUTE No.
- OTHER ROADS
- TRAILS
- SURVEYED LINES:
  - TOWNSHIPS, BASE LINES, ETC.
  - LOTS, MINING CLAIMS, PARCELS, ETC.
- UNSURVEYED LINES:
  - LOT LINES
  - PARCEL BOUNDARY
  - MINING CLAIMS ETC.
- RAILWAY AND RIGHT OF WAY
- UTILITY LINES
- NON-PERENNIAL STREAM
- FLOODING OR FLOODING RIGHTS
- SUBDIVISION OR COMPOSITE PLAN
- RESERVATIONS
- ORIGINAL SHORELINE
- MARSH OR MUSKEG
- MINES
- TRAVERSE MONUMENT

**DISPOSITION OF CROWN LANDS**

TYPE OF DOCUMENT	SYMBOL
PATENT, SURFACE & MINING RIGHTS	●
" SURFACE RIGHTS ONLY	○
" MINING RIGHTS ONLY	◐
LEASE, SURFACE & MINING RIGHTS	■
" SURFACE RIGHTS ONLY	□
" MINING RIGHTS ONLY	◑
LICENCE OF OCCUPATION	▼
ORDER-IN-COUNCIL	OC
RESERVATION	⊙
CANCELLED	⊖
SAND & GRAVEL	⊕

SCALE: 1 INCH = 40 CHAINS



TOWNSHIP

**WILKIE**

M.N.R. ADMINISTRATIVE DISTRICT

**COCHRANE**

MINING DIVISION

**LARDER LAKE**

LAND TITLES / REGISTRY DIVISION

**COCHRANE**



Ministry of Natural Resources Ontario

Ministry of Northern Development and Mines

Date MARCH 1990  
 CIRCULATED JULY 20, 1990

Number **G-3587**

**REFERENCES**

**AREAS WITHDRAWN FROM DISPOSITION**

- M.R.O. - MINING RIGHTS ONLY
- S.R.O. - SURFACE RIGHTS ONLY
- M.+S. - MINING AND SURFACE RIGHTS

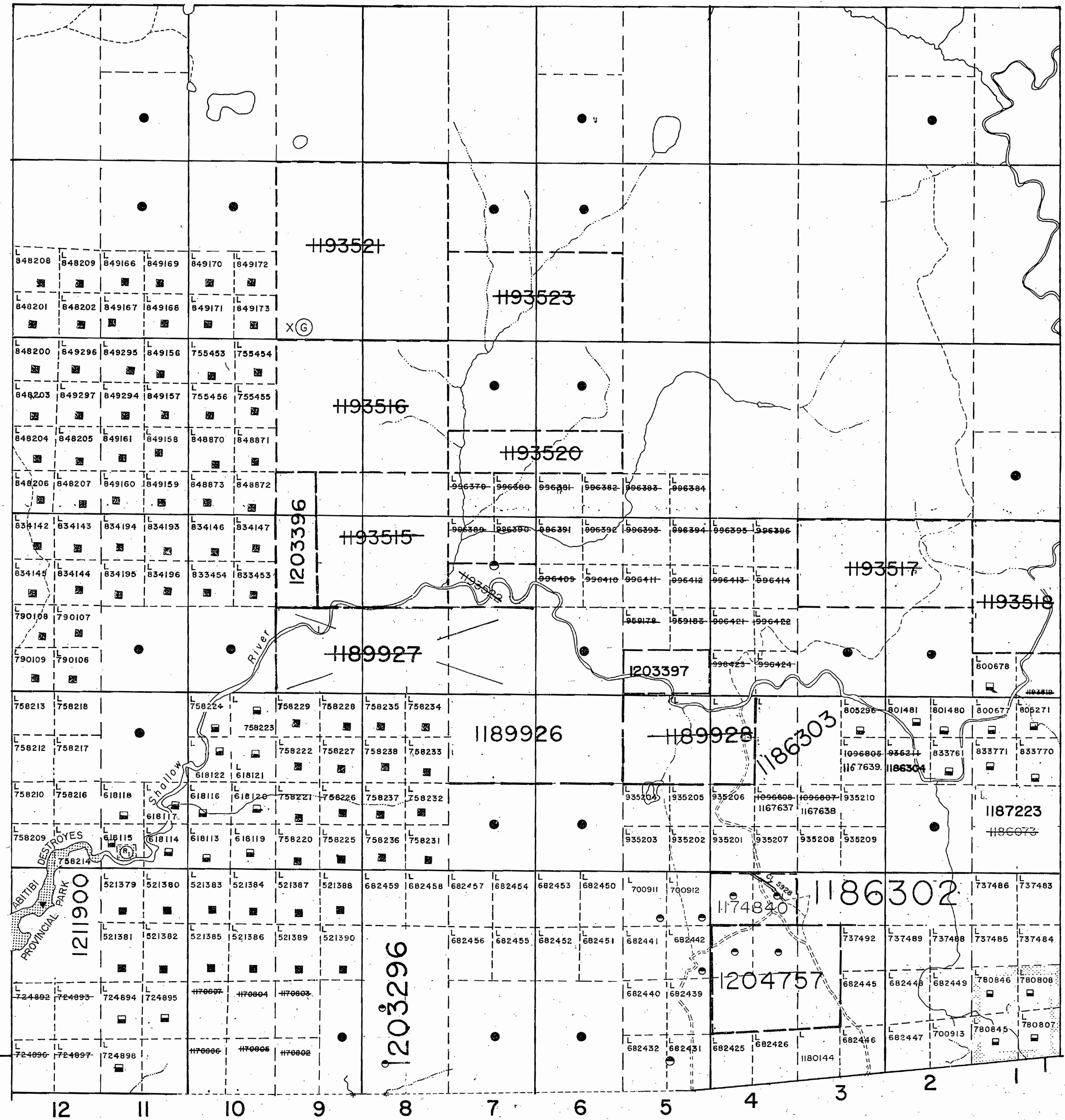
Description	Order No.	Date	Disposition	File
SEC.36/80	W.66/83	18/11/83	M & S	171506

**NOTES**

NOTICE OF FORESTRY  
 THIS TOWNSHIP/AREA FALL WITHIN THE WATABEAG MANAGEMENT UNIT AND MAY BE SUBJECT TO FORESTRY OPERATIONS.  
 MNR UNIT FORESTER FOR THIS AREA CAN BE CONTACTED AT:  
 P.O. BOX 129  
 SWASTIKA, ONT  
 POK - 10T  
 705-642-3222

THE INFORMATION THAT APPEARS ON THIS MAP HAS BEEN COMPILED FROM VARIOUS SOURCES, AND ACCURACY IS NOT GUARANTEED. THOSE WISHING TO STAKE MINING CLAIMS SHOULD CONSULT WITH THE MINING RECORDER, MINISTRY OF NORTHERN DEVELOPMENT AND MINES, FOR ADDITIONAL INFORMATION ON THE STATUS OF THE LANDS SHOWN HEREON.

**RICKARD TOWNSHIP**



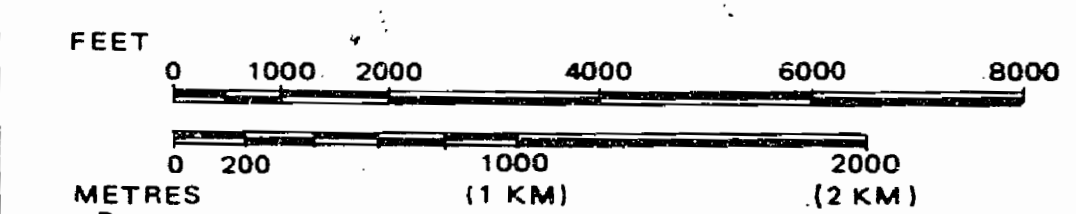
**LEGEND**

- HIGHWAY AND ROUTE No.
- OTHER ROADS
- TRAILS
- SURVEYED LINES:  
 TOWNSHIPS, BASE LINES, ETC.
- LOTS, MINING CLAIMS, PARCELS, ETC.
- UNSURVEYED LINES:  
 LOT LINES
- PARCEL BOUNDARY
- MINING CLAIMS ETC.
- RAILWAY AND RIGHT OF WAY
- UTILITY LINES
- NON-PERENNIAL STREAM
- FLOODING OR FLOODING RIGHTS
- SUBDIVISION OR COMPOSITE PLAN
- RESERVATIONS
- ORIGINAL SHORELINE
- MARSH OR MUSKEG
- MINES
- TRAVERSE MONUMENT

**DISPOSITION OF CROWN LANDS**

TYPE OF DOCUMENT	SYMBOL
PATENT, SURFACE & MINING RIGHTS	
" SURFACE RIGHTS ONLY	
" MINING RIGHTS ONLY	
LEASE, SURFACE & MINING RIGHTS	
" SURFACE RIGHTS ONLY	
" MINING RIGHTS ONLY	
LICENCE OF OCCUPATION	
ORDER-IN-COUNCIL	
RESERVATION	
CANCELLED	
SAND & GRAVEL	

SCALE: 1 INCH = 40 CHAINS



**TOWNSHIP**  
**WILKIE**

M.N.R. ADMINISTRATIVE DISTRICT  
 COCHRANE  
 MINING DIVISION  
 LARDER LAKE  
 LAND TITLES / REGISTRY DIVISION  
 COCHRANE



Ministry of Natural Resources  
 Ministry of Northern Development and Mines

Date MARCH 1990

Number

CIRCULATED JULY 20, 1990

**G-3587**

COPY OF THIS MYLAR  
 ARCHIVED ON FEB 04/92  
 ARCHIVED SEPT.29, 1994  
 ARCHIVED AUGUST 21/96.

G-3587

WILKIE I.V.F.

**REFERENCES**

**AREAS WITHDRAWN FROM DISPOSITION**

- M.R.O. - MINING RIGHTS ONLY
- S.R.O. - SURFACE RIGHTS ONLY
- M.+S. - MINING AND SURFACE RIGHTS

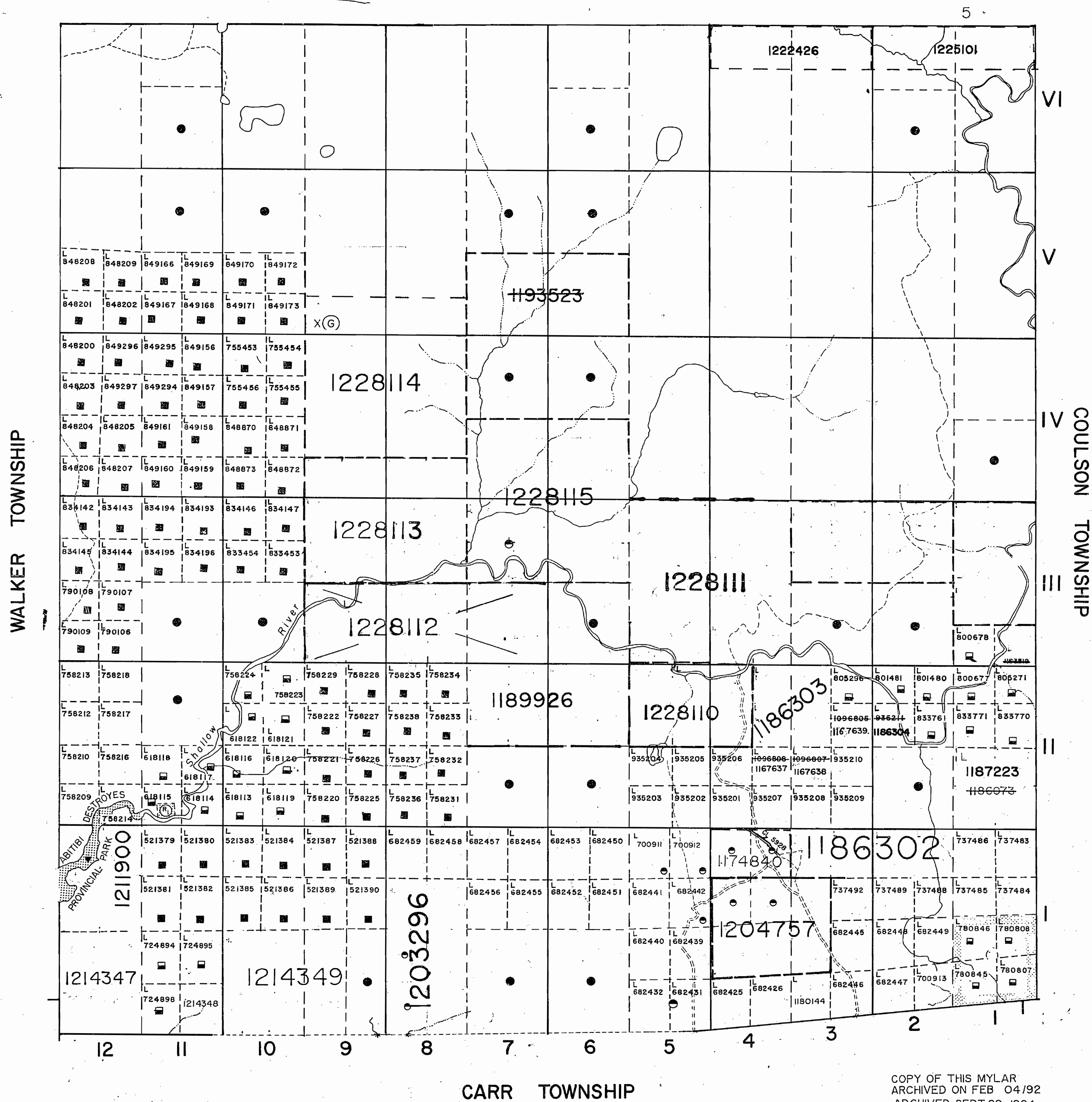
Description	Order No.	Date	Disposition	File
SEC.36/80	W.66/83	18/11/83	M & S	171506

**NOTES**

NOTICE OF FORESTRY  
 THIS TOWNSHIP/AREA FALL WITHIN THE WATABEAG MANAGEMENT UNIT AND MAY BE SUBJECT TO FORESTRY OPERATIONS.  
 MNR UNIT FORESTER FOR THIS AREA CAN BE CONTACTED AT:  
 P.O. BOX 129  
 SWASTIKA, ONT  
 POK - 10T  
 705-642-3222

THE INFORMATION THAT APPEARS ON THIS MAP HAS BEEN COMPILED FROM VARIOUS SOURCES, AND ACCURACY IS NOT GUARANTEED. THOSE WISHING TO STAKE MINING CLAIMS SHOULD CONSULT WITH THE MINING RECORDER, MINISTRY OF NORTHERN DEVELOPMENT AND MINES, FOR ADDITIONAL INFORMATION ON THE STATUS OF THE LANDS SHOWN HEREON.

**RICKARD TOWNSHIP**

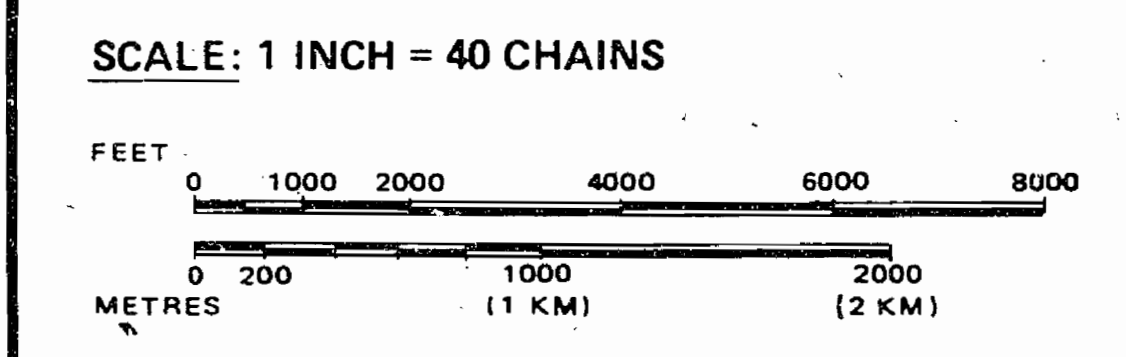


**LEGEND**

- HIGHWAY AND ROUTE No.
- OTHER ROADS
- TRAILS
- SURVEYED LINES:  
 TOWNSHIPS, BASE LINES, ETC.
- LOTS, MINING CLAIMS, PARCELS, ETC.
- UNSURVEYED LINES:  
 LOT LINES
- PARCEL BOUNDARY
- MINING CLAIMS ETC.
- RAILWAY AND RIGHT OF WAY
- UTILITY LINES
- NON-PERENNIAL STREAM
- FLOODING OR FLOODING RIGHTS
- SUBDIVISION OR COMPOSITE PLAN
- RESERVATIONS
- ORIGINAL SHORELINE
- MARSH OR MUSKEG
- MINES
- TRAVERSE MONUMENT

**DISPOSITION OF CROWN LANDS**

TYPE OF DOCUMENT	SYMBOL
PATENT, SURFACE & MINING RIGHTS	
" SURFACE RIGHTS ONLY	
" MINING RIGHTS ONLY	
LEASE, SURFACE & MINING RIGHTS	
" SURFACE RIGHTS ONLY	
" MINING RIGHTS ONLY	
LICENCE OF OCCUPATION	
ORDER-IN-COUNCIL	
RESERVATION	
CANCELLED	
SAND & GRAVEL	



TOWNSHIP  
**WILKIE**  
 M.N.R. ADMINISTRATIVE DISTRICT  
 COCHRANE  
 MINING DIVISION  
 LARDER LAKE  
 LAND TITLES / REGISTRY DIVISION  
 COCHRANE

Ministry of Natural Resources Ontario  
 Ministry of Northern Development and Mines

Date MARCH 1990  
 Number **G-3587**  
 CIRCULATED JULY 20, 1990

COPY OF THIS MYLAR  
 ARCHIVED ON FEB 04/92  
 ARCHIVED SEPT.29, 1994  
 ARCHIVED AUGUST 21/96.

G-3587

WILKIE TWP

DATE OF ISSUE  
 DEC 04 1997  
 PROVINCIAL RECORDING  
 OFFICE - SUDBURY

G-3587

# REFERENCES

## AREAS WITHDRAWN FROM DISPOSITION

M.R.O. - MINING RIGHTS ONLY

S.R.O. - SURFACE RIGHTS ONLY

M.+S. - MINING AND SURFACE RIGHTS

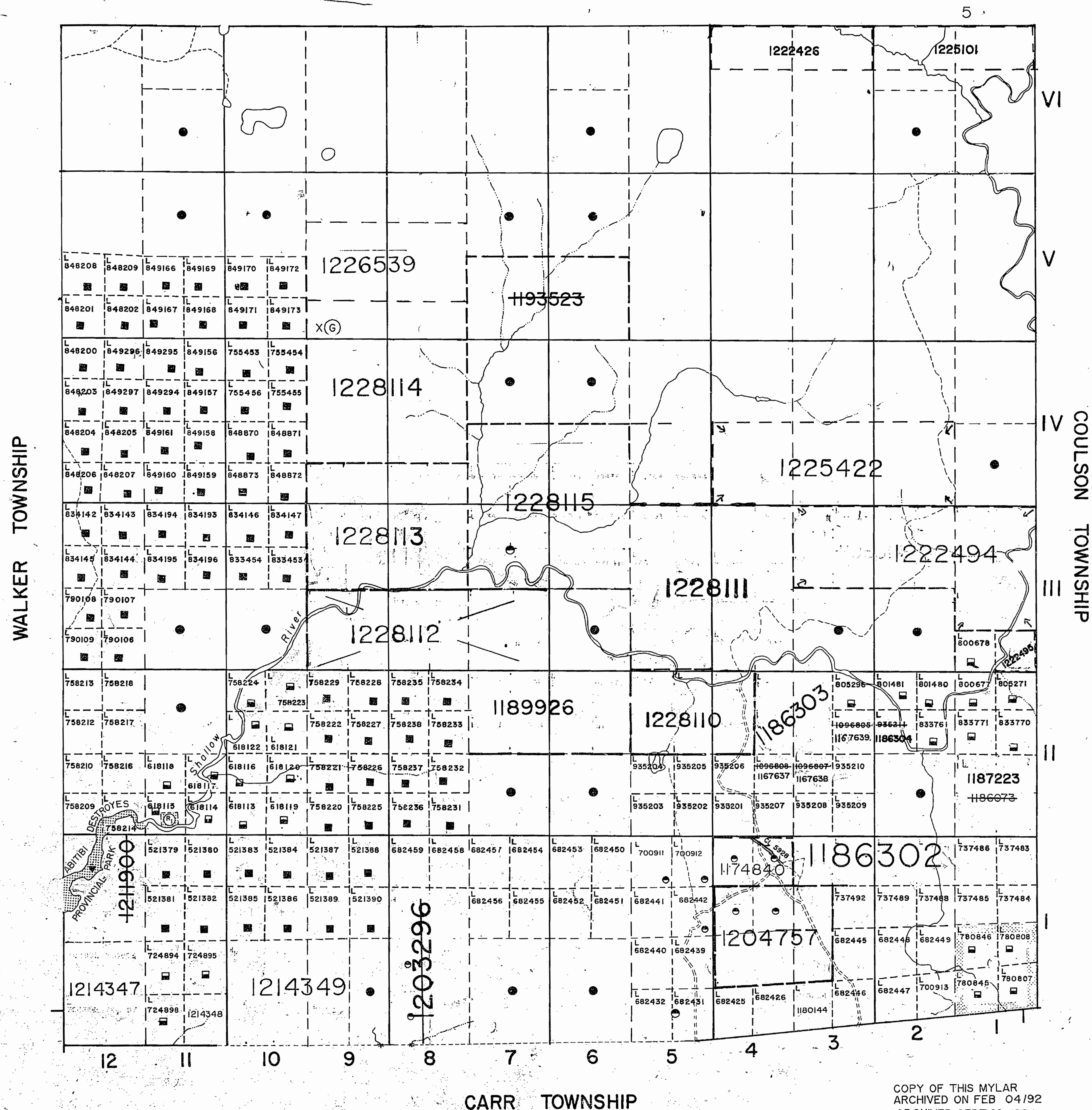
Description	Order No.	Date	Disposition	File
SEC.36/80	W.66/83	18/11/83	M B S	171506

### NOTES

NOTICE OF FORESTRY  
 THIS TOWNSHIP/AREA FALL WITHIN THE WATABEAG MANAGEMENT UNIT AND MAY BE SUBJECT TO FORESTRY OPERATIONS.  
 MNR UNIT FORESTER FOR THIS AREA CAN BE CONTACTED AT:  
 P.O. BOX 129  
 SWASTIKA, ONT  
 POK - 10T  
 705-642-3222

THE INFORMATION THAT APPEARS ON THIS MAP HAS BEEN COMPILED FROM VARIOUS SOURCES, AND ACCURACY IS NOT GUARANTEED. THOSE WISHING TO STAKE MINING CLAIMS SHOULD CONSULT WITH THE MINING RECORDER, MINISTRY OF NORTHERN DEVELOPMENT AND MINES, FOR ADDITIONAL INFORMATION ON THE STATUS OF THE LANDS SHOWN HEREON.

## RICKARD TOWNSHIP

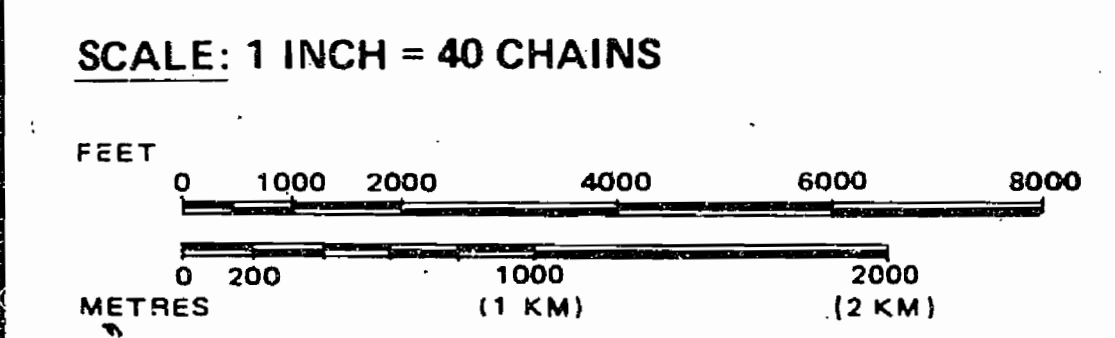


## LEGEND

- HIGHWAY AND ROUTE No.
- OTHER ROADS
- TRAILS
- SURVEYED LINES:
  - TOWNSHIPS, BASE LINES, ETC.
  - LOTS, MINING CLAIMS, PARCELS, ETC.
- UNSURVEYED LINES:
  - LOT LINES
  - PARCEL BOUNDARY
  - MINING CLAIMS ETC.
- RAILWAY AND RIGHT OF WAY
- UTILITY LINES
- NON-PERENNIAL STREAM
- FLOODING OR FLOODING RIGHTS
- SUBDIVISION OR COMPOSITE PLAN
- RESERVATIONS
- ORIGINAL SHORELINE
- MARSH OR MUSKEG
- MINES
- TRAVERSE MONUMENT

## DISPOSITION OF CROWN LANDS

TYPE OF DOCUMENT	SYMBOL
PATENT, SURFACE & MINING RIGHTS	
" SURFACE RIGHTS ONLY	
" MINING RIGHTS ONLY	
LEASE, SURFACE & MINING RIGHTS	
" SURFACE RIGHTS ONLY	
" MINING RIGHTS ONLY	
LICENCE OF OCCUPATION	
ORDER-IN-COUNCIL	
RESERVATION	
CANCELLED	
SAND & GRAVEL	



TOWNSHIP  
**WILKIE**  
 M.N.R. ADMINISTRATIVE DISTRICT  
**COCHRANE** DATE OF ISSUE  
 MINING DIVISION APR 30 1998  
 LARDER LAKE PROVINCIAL RECORDING  
 LAND TITLES / REGISTRY DIVISION OFFICE - SUDBURY  
**COCHRANE**

Ministry of Natural Resources Ontario  
 Ministry of Northern Development and Mines

Date MARCH 1990 Number  
 G-3587  
 CIRCULATED JULY 20, 1990

COPY OF THIS MYLAR  
 ARCHIVED ON FEB 04/92  
 ARCHIVED SEPT.29, 1994  
 ARCHIVED AUGUST 21/96.

803.M

WILKIE Twp.

803.M

Rickard Twp.

LARDER LAKE MINING DIV. RECEIVED JAN 19 1984 AM 7:18 19:10 11:12 1:12 3:14 5:16 PM

THE TOWNSHIP OF

WILKIE

DISTRICT OF COCHRANE

LARDER LAKE MINING DIVISION

SCALE: 1-INCH=40 CHAINS

LEGEND

- PATENTED LAND (P)
- CROWN LAND SALE (C.S.)
- LEASES (L)
- LOCATED LAND (Loc.)
- LICENSE OF OCCUPATION (L.O.)
- MINING RIGHTS ONLY (M.R.O.)
- SURFACE RIGHTS ONLY (S.R.O.)
- ROADS
- IMPROVED ROADS
- KING'S HIGHWAYS
- RAILWAYS
- POWER LINES
- MARSH OR MUSKEG
- MINES

NOTES

400' Surface rights reservation around all lakes and rivers.

AREAS WITHDRAWN FROM DISPOSITION

- M.R.O. - MINING RIGHTS ONLY
- S.R.O. - SURFACE RIGHTS ONLY
- M.+S. - MINING AND SURFACE RIGHTS

Description	Order No.	Date	Disposition	File
(1) SEC. 36/80	W. 66/83	18/11/83	M.S.	171506
(2) SEC. 36/80	W. 8/86	20/01/86	M.S.	
Abilibi Detroyes Provincial Park to elevation 251.765				
W/86 OPEN BY ORDER NO. 13-90 NER JULY 20, 1990				

NOTICE OF FORESTRY ACTIVITY

THIS TOWNSHIP / AREA FALLS WITHIN THE WATABEAG MANAGEMENT UNIT AND MAY BE SUBJECT TO FORESTRY OPERATIONS. THE MNR UNIT FORESTER FOR THIS AREA CAN BE CONTACTED AT: P.O. BOX 129 SWASTIKA, ONT. POK ITO 705-642-3222

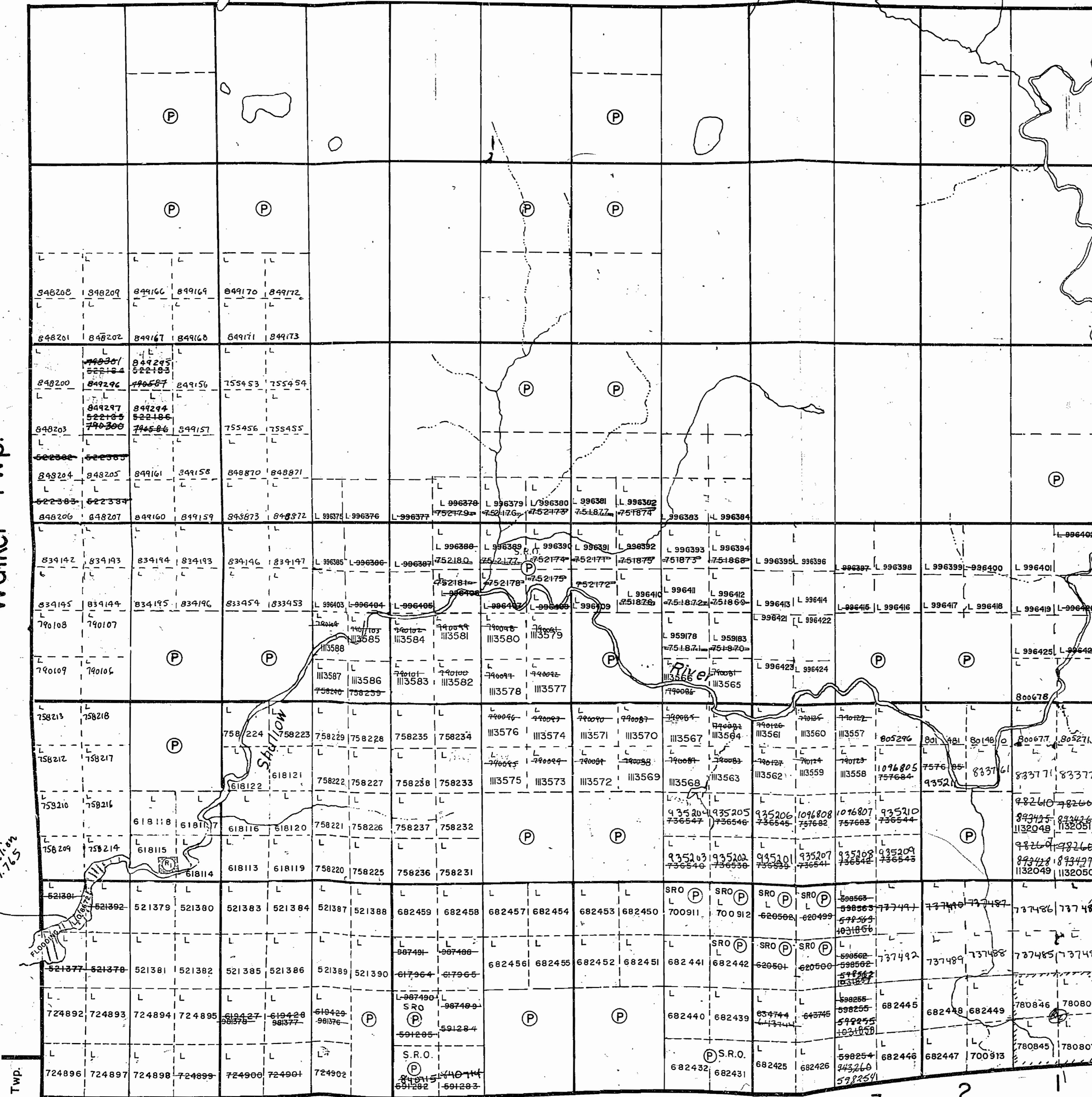
PLAN NO.- M. 398

ONTARIO MINISTRY OF NATURAL RESOURCES SURVEYS AND MAPPING BRANCH

VI  
V  
IV  
III  
II  
I

Coulson Twp.

Walker Twp.



Coulson Twp. 251.765

THE INFORMATION THAT APPEARS ON THIS MAP HAS BEEN COMPILED FROM VARIOUS SOURCES, AND ACCURACY IS NOT GUARANTEED. THOSE WISHING TO STAKE MINING CLAIMS SHOULD CONSULT WITH THE MINING RECORDER, MINISTRY OF NORTHERN DEVELOPMENT AND MINES, FOR ADDITIONAL INFORMATION ON THE STATUS OF THE LANDS SHOWN HEREON.

**REFERENCES**

**AREAS WITHDRAWN FROM DISPOSITION**

- M.R.O. - MINING RIGHTS ONLY
- S.R.O. - SURFACE RIGHTS ONLY
- M.+S. - MINING AND SURFACE RIGHTS

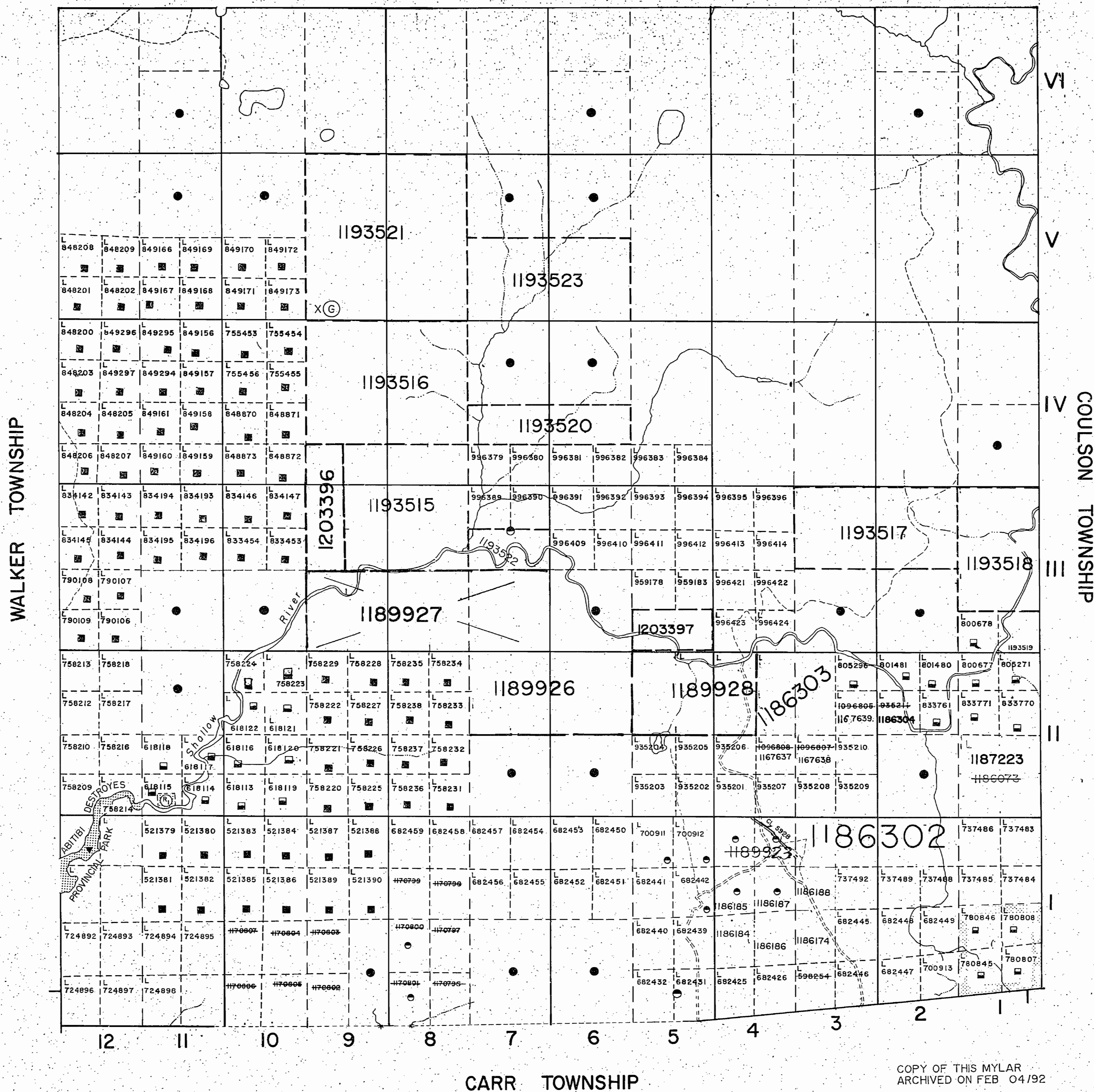
Description	Order No.	Date	Disposition	File
SEC.36/60	W.66/83	18/11/83	M & S	171506

**NOTES**

NOTICE OF FORESTRY  
 THIS TOWNSHIP/AREA FALLS WITHIN THE WATABEAG MANAGEMENT UNIT AND MAY BE SUBJECT TO FORESTRY OPERATIONS.  
 MNR UNIT FORESTER FOR THIS AREA CAN BE CONTACTED AT:  
 P.O. BOX 129  
 SWASTIKA, ONT  
 POK - 10T  
 705-642-3222

THE INFORMATION THAT APPEARS ON THIS MAP HAS BEEN COMPILED FROM VARIOUS SOURCES, AND ACCURACY IS NOT GUARANTEED. THOSE WISHING TO STAKE MINING CLAIMS SHOULD CONSULT WITH THE MINING RECORDER, MINISTRY OF NORTHERN DEVELOPMENT AND MINES, FOR ADDITIONAL INFORMATION ON THE STATUS OF THE LANDS SHOWN HEREON.

**RICKARD TOWNSHIP**

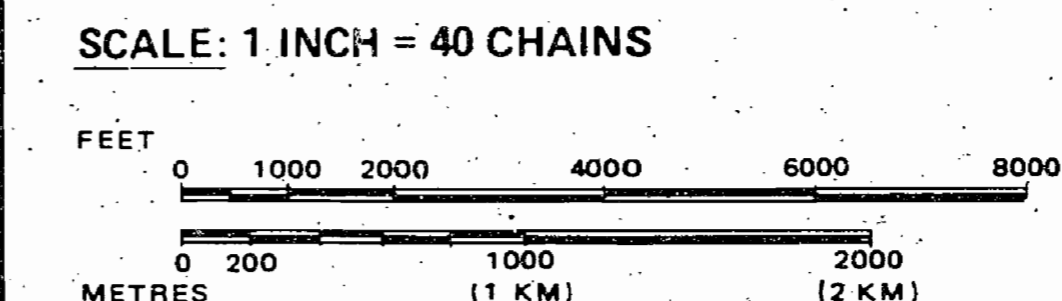


**LEGEND**

- HIGHWAY AND ROUTE No.
- OTHER ROADS
- TRAILS
- SURVEYED LINES:  
 TOWNSHIPS, BASE LINES, ETC.
- LOTS, MINING CLAIMS, PARCELS, ETC.
- UNSURVEYED LINES:  
 LOT LINES
- PARCEL BOUNDARY
- MINING CLAIMS ETC.
- RAILWAY AND RIGHT OF WAY
- UTILITY LINES
- NON-PERENNIAL STREAM
- FLOODING OR FLOODING RIGHTS
- SUBDIVISION OR COMPOSITE PLAN
- RESERVATIONS
- ORIGINAL SHORELINE
- MARSH OR MUSKEG
- MINES
- TRAVERSE MONUMENT

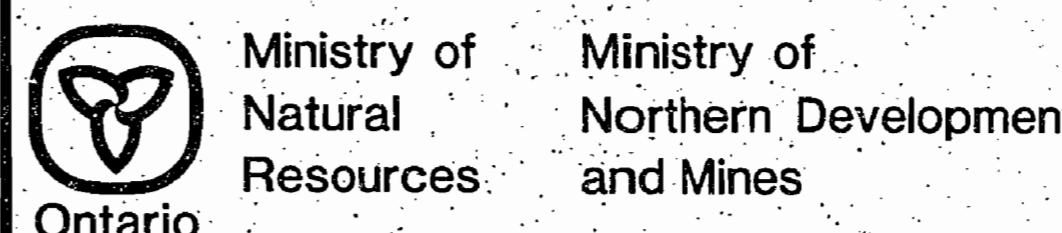
**DISPOSITION OF CROWN LANDS**

TYPE OF DOCUMENT	SYMBOL
PATENT, SURFACE & MINING RIGHTS	●
" SURFACE RIGHTS ONLY	○
" MINING RIGHTS ONLY	◐
LEASE, SURFACE & MINING RIGHTS	■
" SURFACE RIGHTS ONLY	◼
" MINING RIGHTS ONLY	◻
LICENCE OF OCCUPATION	▼
ORDER-IN-COUNCIL	OC
RESERVATION	⊙
CANCELLED	⊗
SAND & GRAVEL	⊕



DATE OF ISSUE  
 SEP 29 1994

TOWNSHIP  
**WILKIE**  
 M.N.R. ADMINISTRATIVE DISTRICT  
 COCHRANE  
 MINING DIVISION  
 LARDER LAKE  
 LAND TITLES / REGISTRY DIVISION  
 COCHRANE



Date: MARCH 1990  
 Number: **G-3587**  
 CIRCULATED JULY 20, 1990

COPY OF THIS MYLAR  
 ARCHIVED ON FEB 04/92

REFERENCES

AREAS WITHDRAWN FROM DISPOSITION

M.R.O. - MINING RIGHTS ONLY

S.R.O. - SURFACE RIGHTS ONLY

M.+S. - MINING AND SURFACE RIGHTS

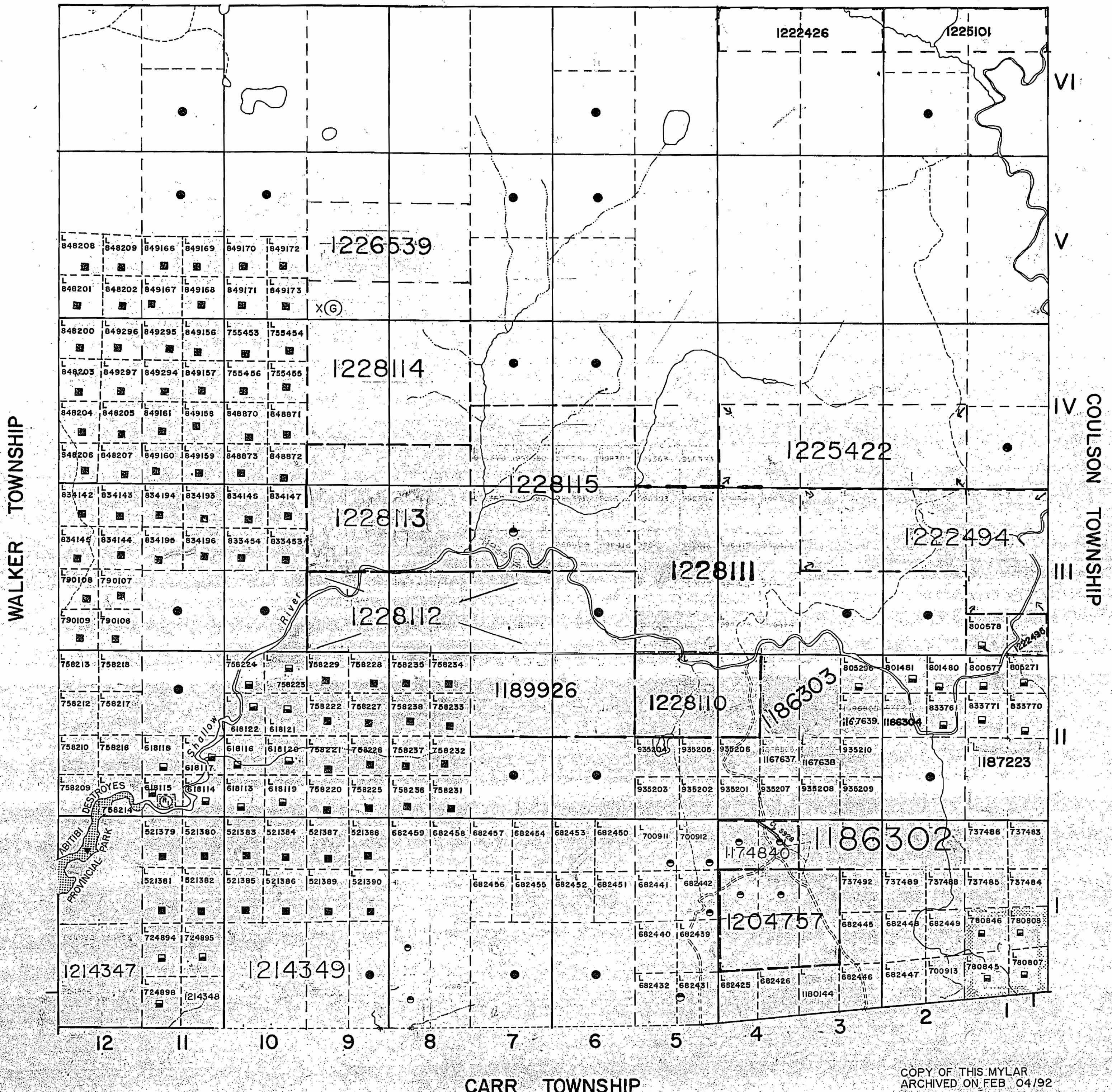
Description	Order No.	Date	Disposition	File
SEC.36/80	W.66/83	18/11/83	M & S	171506

NOTES

NOTICE OF FORESTRY  
 THIS TOWNSHIP/AREA FALL WITHIN THE WATABEAG MANAGEMENT UNIT AND MAY BE SUBJECT TO FORESTRY OPERATIONS.  
 MNR UNIT FORESTER FOR THIS AREA CAN BE CONTACTED AT:  
 P.O. BOX 129  
 SWASTIKA, ONT.  
 POK - 10T  
 705-642-3222

THE INFORMATION THAT APPEARS ON THIS MAP HAS BEEN COMPILED FROM VARIOUS SOURCES, AND ACCURACY IS NOT GUARANTEED. THOSE WISHING TO STAKE MINING CLAIMS SHOULD CONSULT WITH THE MINING RECORDER, MINISTRY OF NORTHERN DEVELOPMENT AND MINES, FOR ADDITIONAL INFORMATION ON THE STATUS OF THE LANDS SHOWN HEREON.

RICKARD TOWNSHIP



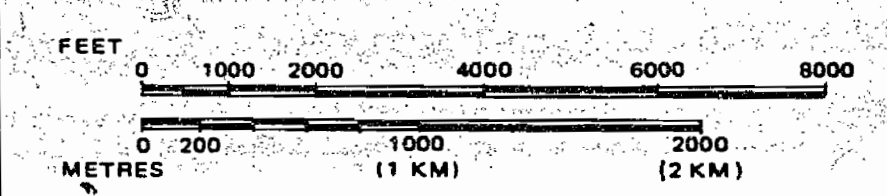
LEGEND

- HIGHWAY AND ROUTE No.
- OTHER ROADS
- TRAILS
- SURVEYED LINES:
  - TOWNSHIPS, BASE LINES, ETC.
  - LOTS, MINING CLAIMS, PARCELS, ETC.
- UNSURVEYED LINES:
  - LOT LINES
  - PARCEL BOUNDARY
  - MINING CLAIMS ETC.
- RAILWAY AND RIGHT OF WAY
- UTILITY LINES
- NON-PERENNIAL STREAM
- FLOODING OR FLOODING RIGHTS
- SUBDIVISION OR COMPOSITE PLAN
- RESERVATIONS
- ORIGINAL SHORELINE
- MARSH OR MUSKEG
- MINES
- TRAVERSE MONUMENT

DISPOSITION OF CROWN LANDS

TYPE OF DOCUMENT	SYMBOL
PATENT, SURFACE & MINING RIGHTS	
" SURFACE RIGHTS ONLY	
" MINING RIGHTS ONLY	
LEASE, SURFACE & MINING RIGHTS	
" SURFACE RIGHTS ONLY	
" MINING RIGHTS ONLY	
LICENCE OF OCCUPATION	
ORDER-IN-COUNCIL	
RESERVATION	
CANCELLED	
SAND & GRAVEL	

SCALE: 1 INCH = 40 CHAINS



TOWNSHIP

WILKIE

M.N.R. ADMINISTRATIVE DISTRICT  
 COCHRANE  
 MINING DIVISION  
 LARDER LAKE  
 LAND TITLES / REGISTRY DIVISION  
 COCHRANE

Ministry of Natural Resources  
 Ministry of Northern Development and Mines

Date	MARCH 1990	Number	G-3587
CIRCULATED JULY 20, 1990			

COPY OF THIS MYLAR  
 ARCHIVED ON FEB '04/92  
 ARCHIVED SEPT.29, 1994  
 ARCHIVED AUGUST 21/96.

G-3587

WILKIE TWP

G-3587



805.M

WILKIE Twp.

805.M

Rickard Twp.

Walker Twp.

Carr Twp.

THE TOWNSHIP OF

WILKIE

DISTRICT OF COCHRANE

LARDER LAKE MINING DIVISION

SCALE: 1-INCH=40 CHAINS

LEGEND

- PATENTED LAND (P)
- CROWN LAND SALE (C.S.)
- LEASES (L)
- LOCATED LAND (Loc.)
- LICENSE OF OCCUPATION (L.O.)
- MINING RIGHTS ONLY (M.R.O.)
- SURFACE RIGHTS ONLY (S.R.O.)
- ROADS (---)
- IMPROVED ROADS (==)
- KING'S HIGHWAYS (==)
- RAILWAYS (---)
- POWER LINES (---)
- MARSH OR MUSKEG (---)
- MINES (---)

NOTES

400' Surface rights reservation around all lakes and rivers.

Replaced by New Mylar

Jan 19/84

PLAN NO.- M.398#7

ONTARIO MINISTRY OF NATURAL RESOURCES

SURVEYS AND MAPPING BRANCH

805.M

WILKIE Twp.

805.M

VI

V

IV

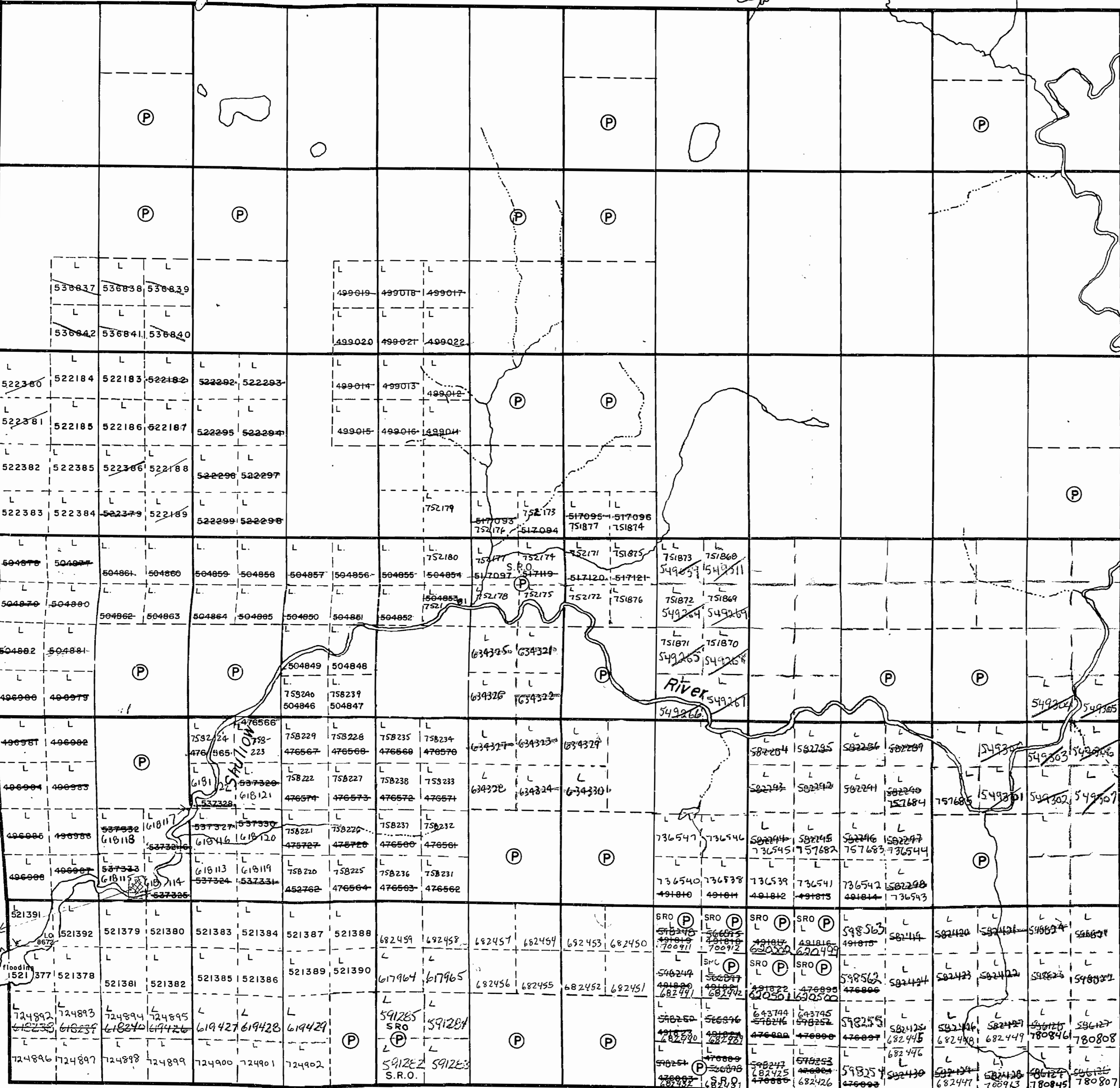
III

II

I

12 11 10 9 8 7 6 5 4 3 2 1

Order N.R.W. 66/836 Mining with draw + SR Floodline 1521377



REFERENCES

AREAS WITHDRAWN FROM DISPOSITION

- M.R.O. - MINING RIGHTS ONLY
- S.R.O. - SURFACE RIGHTS ONLY
- M.+S. - MINING AND SURFACE RIGHTS

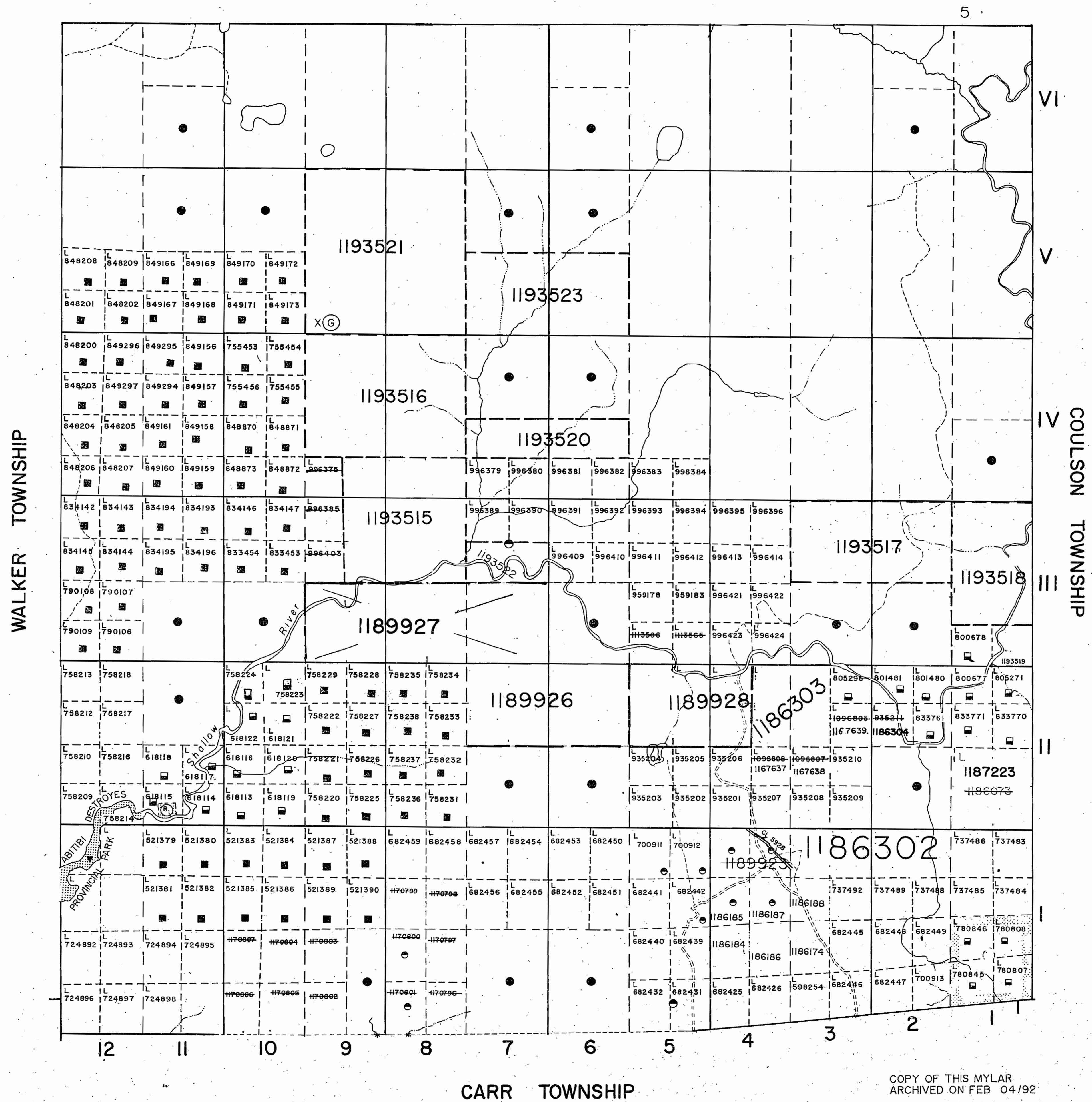
Description	Order No.	Date	Disposition	File
SEC.36/80	W.66/83	18/11/83	M & S	171506

NOTES

NOTICE OF FORESTRY  
 THIS TOWNSHIP/AREA FALL WITHIN THE WATABEAG MANAGEMENT UNIT AND MAY BE SUBJECT TO FORESTRY OPERATIONS.  
 MNR UNIT FORESTER FOR THIS AREA CAN BE CONTACTED AT:  
 P.O. BOX 129  
 SWASTIKA, ONT  
 POK - 10T  
 705-642-3222

THE INFORMATION THAT APPEARS ON THIS MAP HAS BEEN COMPILED FROM VARIOUS SOURCES, AND ACCURACY IS NOT GUARANTEED. THOSE WISHING TO STAKE MINING CLAIMS SHOULD CONSULT WITH THE MINING RECORDER, MINISTRY OF NORTHERN DEVELOPMENT AND MINES, FOR ADDITIONAL INFORMATION ON THE STATUS OF THE LANDS SHOWN HEREON.

RICKARD TOWNSHIP



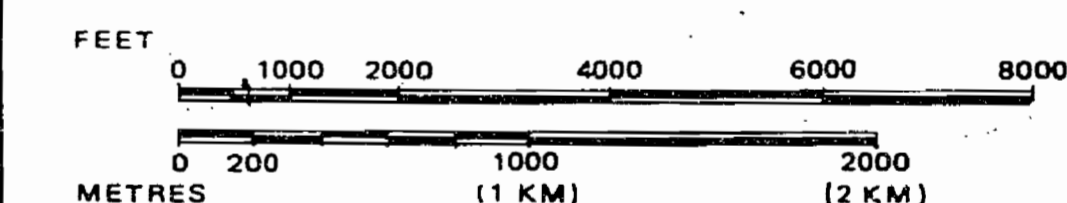
LEGEND

- HIGHWAY AND ROUTE No. [Symbol]
- OTHER ROADS [Symbol]
- TRAILS [Symbol]
- SURVEYED LINES: TOWNSHIPS, BASE LINES, ETC. [Symbol]; LOTS, MINING CLAIMS, PARCELS, ETC. [Symbol]
- UNSURVEYED LINES: LOT LINES [Symbol]; PARCEL BOUNDARY [Symbol]; MINING CLAIMS ETC. [Symbol]
- RAILWAY AND RIGHT OF WAY [Symbol]
- UTILITY LINES [Symbol]
- NON-PERENNIAL STREAM [Symbol]
- FLOODING OR FLOODING RIGHTS [Symbol]
- SUBDIVISION OR COMPOSITE PLAN [Symbol]
- RESERVATIONS [Symbol]
- ORIGINAL SHORELINE [Symbol]
- MARSH OR MUSKEG [Symbol]
- MINES [Symbol]
- TRAVERSE MONUMENT [Symbol]

DISPOSITION OF CROWN LANDS

TYPE OF DOCUMENT	SYMBOL
PATENT, SURFACE & MINING RIGHTS	●
" SURFACE RIGHTS ONLY	○
" MINING RIGHTS ONLY	◐
LEASE, SURFACE & MINING RIGHTS	■
" SURFACE RIGHTS ONLY	◑
" MINING RIGHTS ONLY	◒
LICENCE OF OCCUPATION	◓
ORDER-IN-COUNCIL	○C
RESERVATION	⊙
CANCELLED	⊘
SAND & GRAVEL	⊙

SCALE: 1 INCH = 40 CHAINS



DATE OF ISSUE

TOWNSHIP  
**WILKIE**  
 M.N.R. ADMINISTRATIVE DISTRICT  
 COCHRANE  
 MINING DIVISION  
 LARDER LAKE  
 LAND TITLES / REGISTRY DIVISION  
 COCHRANE

Ministry of Natural Resources Ontario  
 Ministry of Northern Development and Mines

Date MARCH 1990  
 Number **G-3587**  
 CIRCULATED JULY 20, 1990

COPY OF THIS MYLAR ARCHIVED ON FEB 04/92

398

Rickard Twp.

Replaced  
Feb. 14/77

THE TOWNSHIP  
OF

**WILKIE**

DISTRICT OF  
COCHRANE

LARDER LAKE  
MINING DIVISION

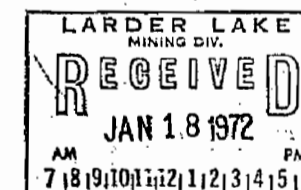
SCALE: 1-INCH=40 CHAINS

**LEGEND**

- PATENTED LAND (P)
- CROWN LAND SALE (C.S.)
- LEASES (L)
- LOCATED LAND (Loc.)
- LICENSE OF OCCUPATION (L.O.)
- MINING RIGHTS ONLY (M.R.O.)
- SURFACE RIGHTS ONLY (S.R.O.)
- ROADS
- IMPROVED ROADS
- KING'S HIGHWAYS
- RAILWAYS
- POWER LINES
- MARSH OR MUSKEG
- MINES

**NOTES**

400' Surface rights reservation around all lakes and rivers.

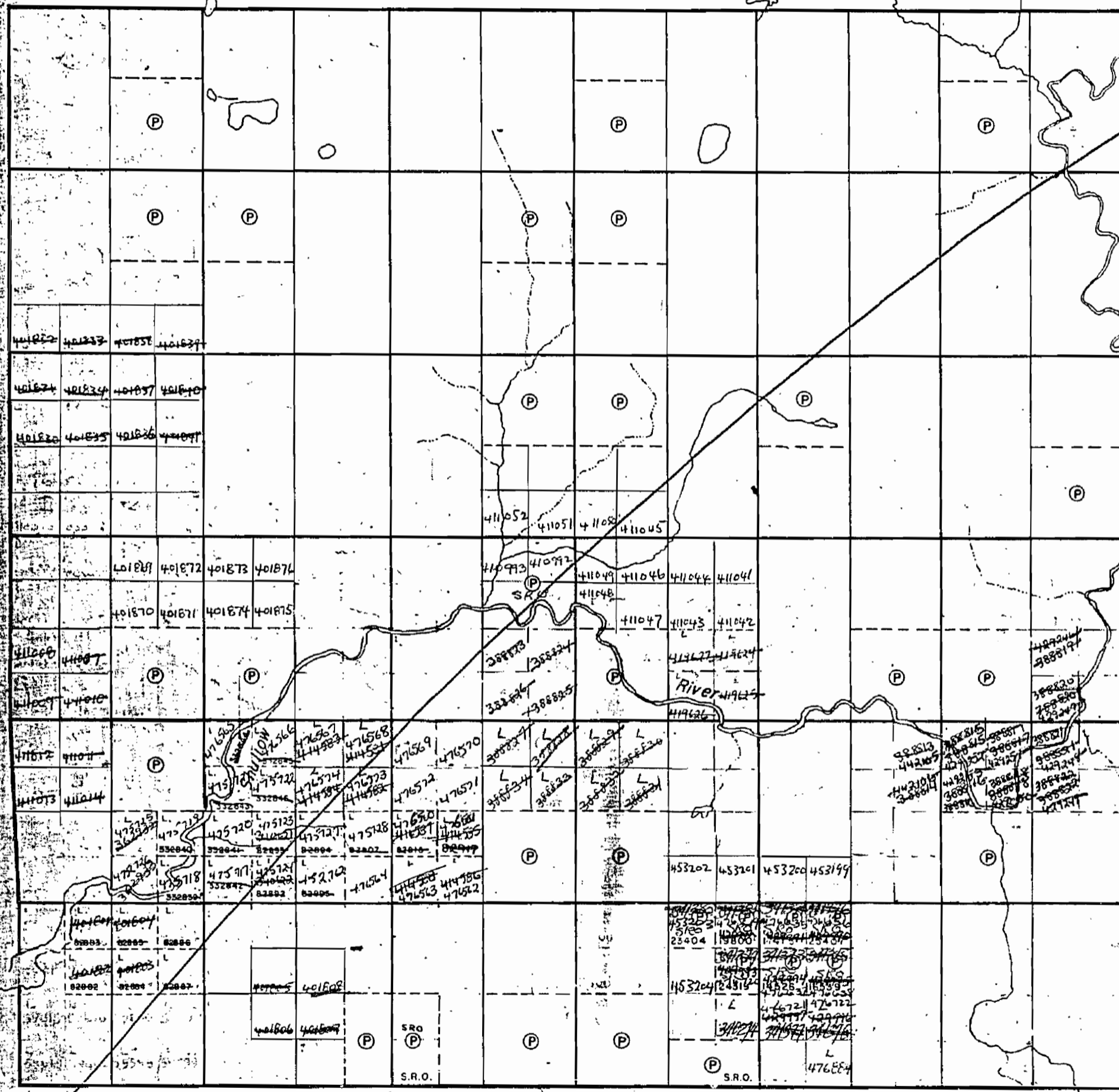


PLAN NO. - M. 398

ONTARIO #7  
DEPARTMENT OF MINES  
& NORTHERN AFFAIRS

Walker Twp.

Coulson Twp.



12 11 10 9 8 7 6 5 4 3 2 1

Carr Twp.

B.D.

Rickard Twp.

THE TOWNSHIP OF














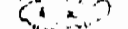
# WILKIE

DISTRICT OF COCHRANE

LARDER LAKE MINING DIVISION

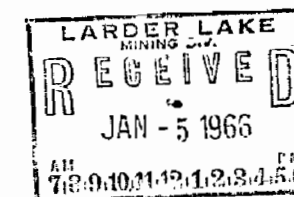
SCALE: 1-INCH=40 CHAINS

### LEGEND

- PATENTED LAND 
- CROWN LAND SALE 
- LEASES 
- LOCATED LAND 
- LICENSE OF OCCUPATION 
- MINING RIGHTS ONLY 
- SURFACE RIGHTS ONLY 
- ROADS 
- IMPROVED ROADS 
- KING'S HIGHWAYS 
- RAILWAYS 
- POWER LINES 
- MARSH OR MUSKEG 
- MINES 

### NOTES

400' Surface rights reservation around all lakes and rivers.

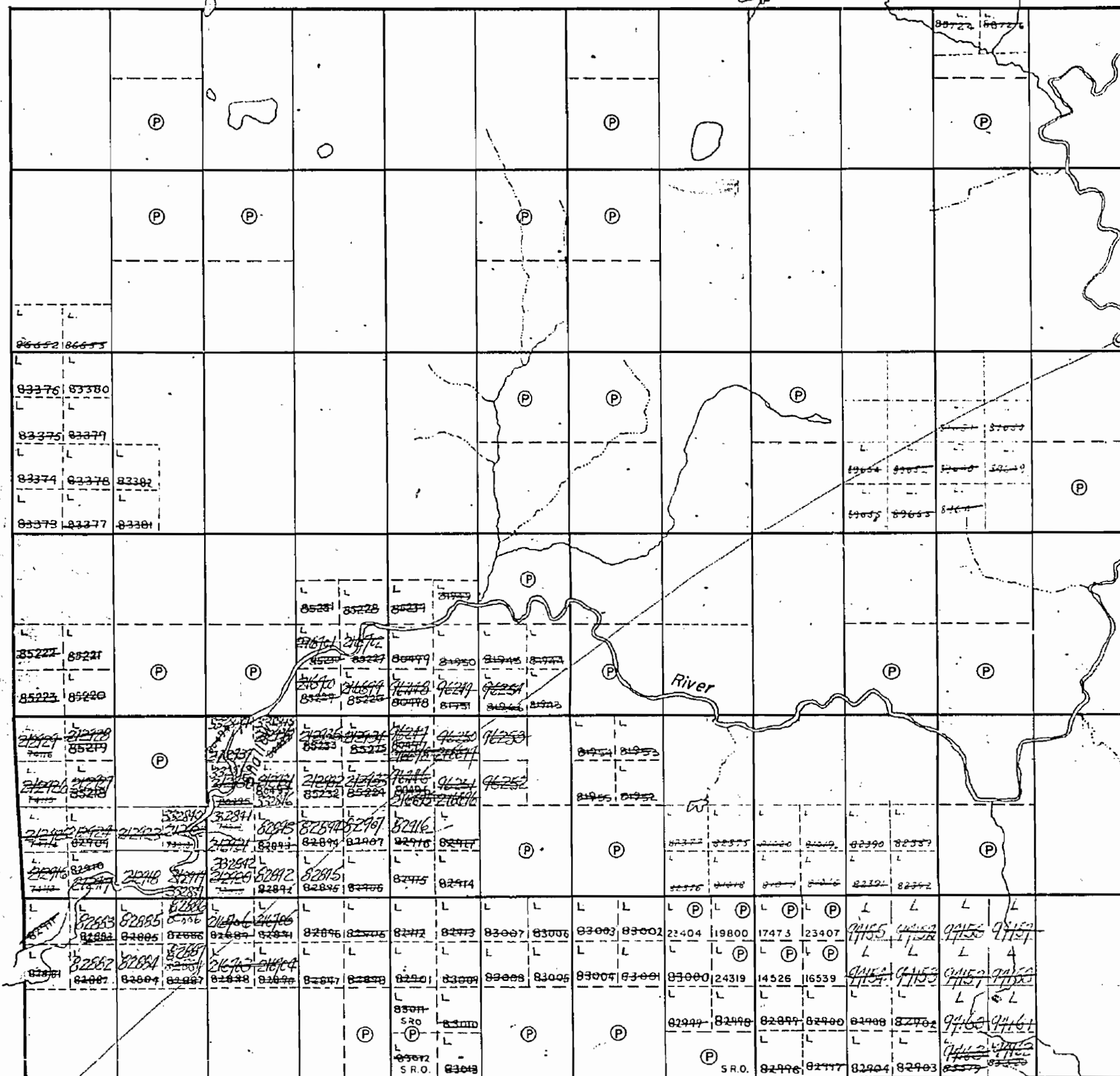


PLAN NO.- M. 398

DEPARTMENT OF MINES  
— ONTARIO —

Walker Twp.

Coulson Twp.

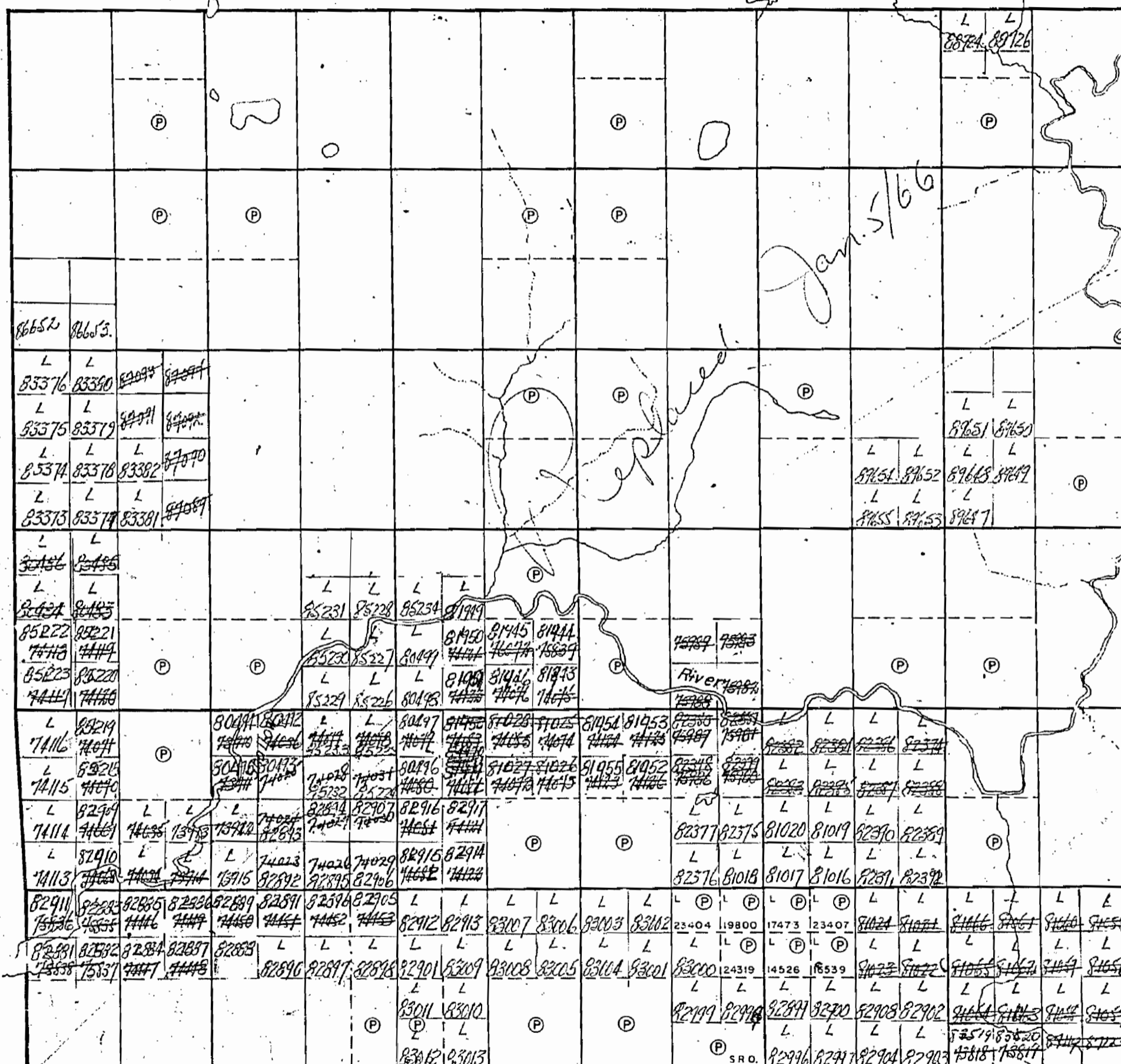


12 11 10 9 8 7 6 5 4 3 2 1

Carr Twp.

Rickard Twp.

Walker Twp.



VI

V

IV

III

II

I

Coulson Twp.

THE TOWNSHIP OF

WILKIE

DISTRICT OF COCHRANE

LARDER LAKE MINING DIVISION

SCALE: 1-INCH=40 CHAINS

LEGEND

- PATENTED LAND
- CROWN LAND SALE
- LEASES
- LOCATED LAND
- LICENSE OF OCCUPATION
- MINING RIGHTS ONLY
- SURFACE RIGHTS ONLY
- ROADS
- IMPROVED ROADS
- KING'S HIGHWAYS
- RAILWAYS
- POWER LINES
- MARSH OR MUSKEG
- MINES

NOTES

MINING RECORDER  
RECEIVED  
APR 11 1960  
KANKLAND LAKE - ONT.

PLAN NO.- M. 398

DEPARTMENT OF MINES  
— ONTARIO —

Carr Twp.

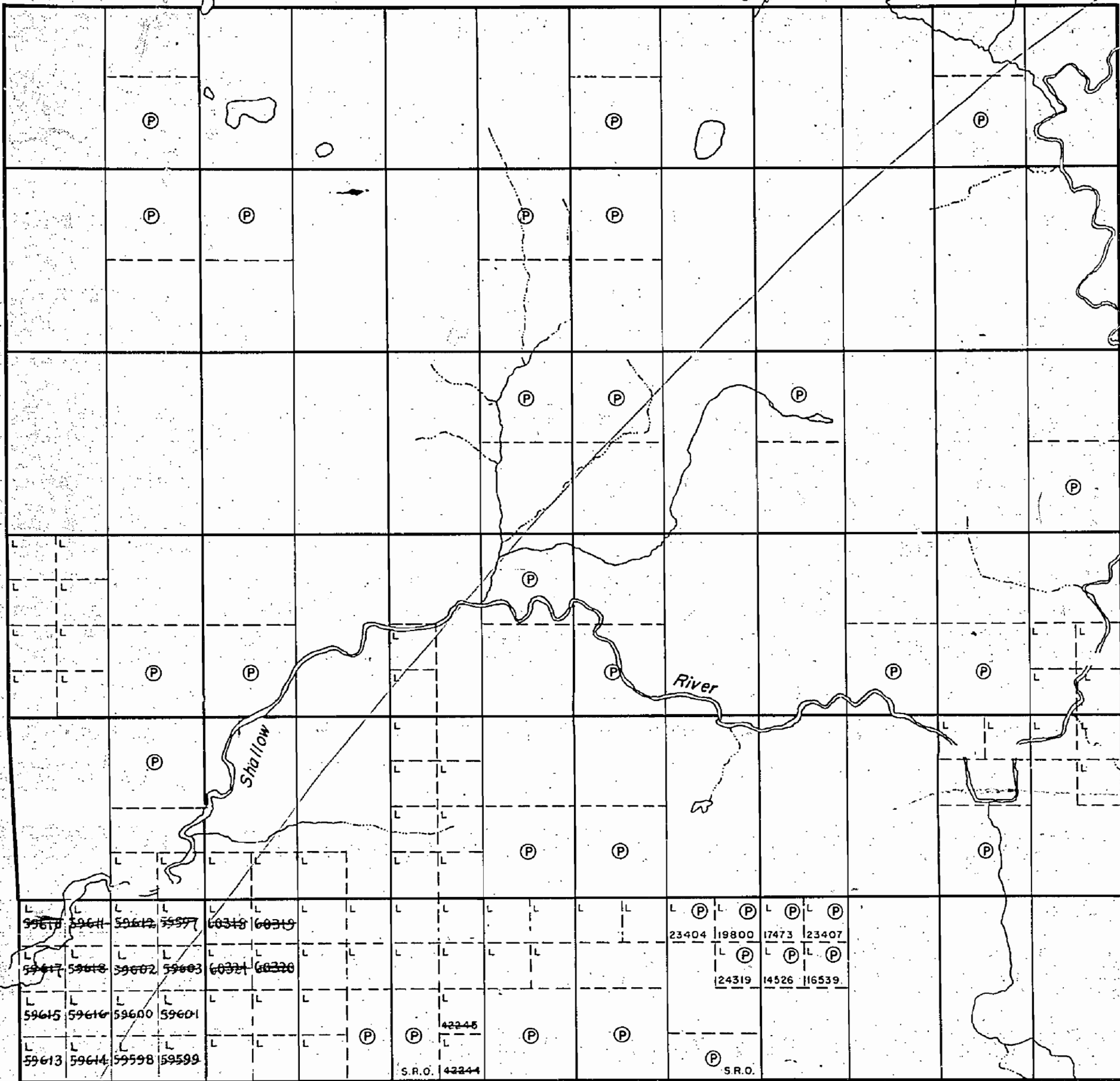
WILKIE

398

Rickard Twp. M-398

Walker Twp.

Coulson Twp.



VI

V

IV

III

II

I

12

11

10

9

8

7

6

5

4

3

2

1

Carr Twp.

*Appended 11/60*