

2217

Mar. 3/60
May 6/60
May 20/60

PLAN OF WILLANS TWP.

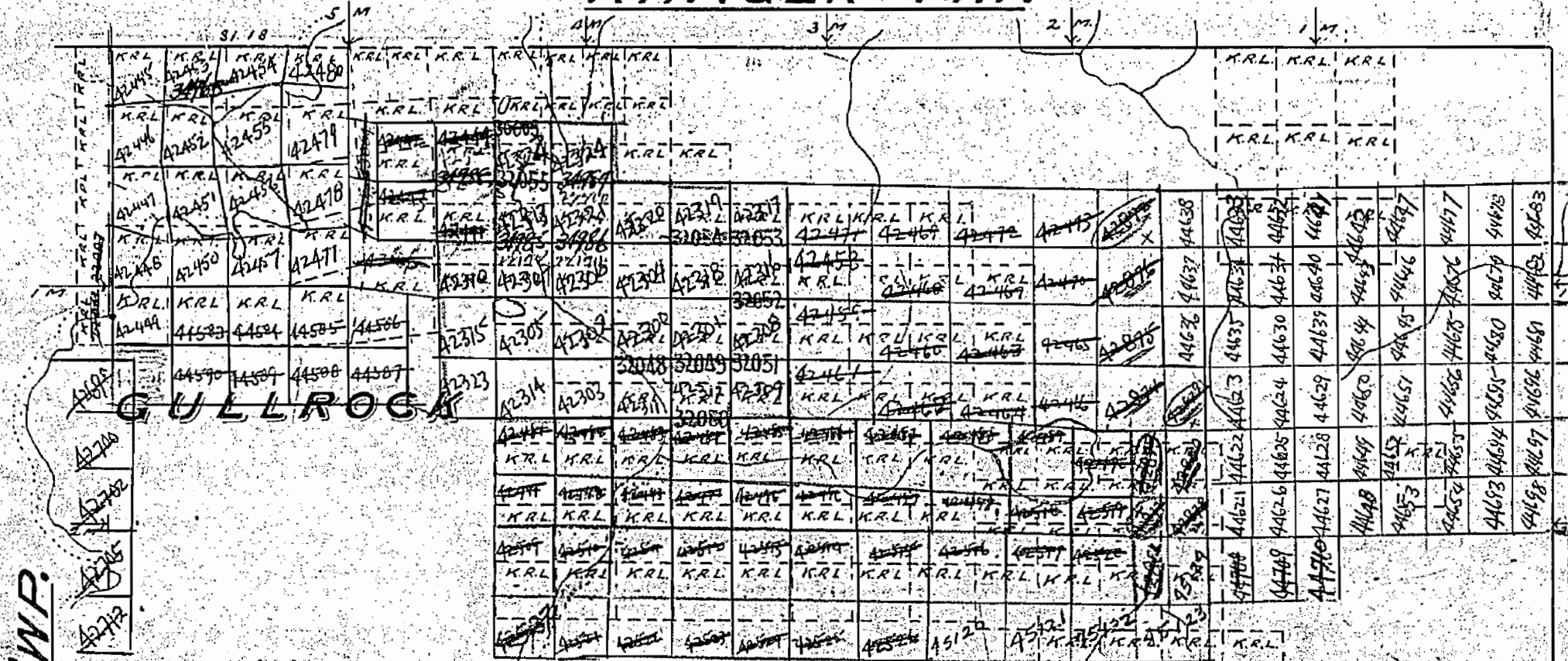

RED LAKE MINING DIVISION.

DISTRICT OF KENORA.

PATRICIA PORTION. M. 2217

—SCALE 40 chains to an inch.—

RANGER TWP.



BYSHE TWP.

LITTLE TROUT LAKE AREA.

LAKE

TWO ISLAND

M 2217

S. PART OF GULL ROCK LAKE AREA.

Survey of the plan of the Willans Twp. by the District of Kenora, 1860.

2217

PLAN OF WILLIAMS TWP.


RED LAKE MINING DIVISION.

DISTRICT OF KENORA. M. 2217

PATRICIA PORTION

— Scale 40 chains to an inch —

RANGER TWP.



2217

PLAN OF WILLANS TWP.

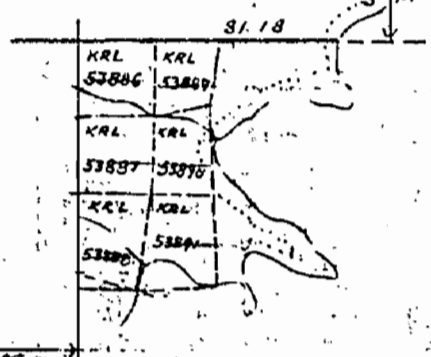
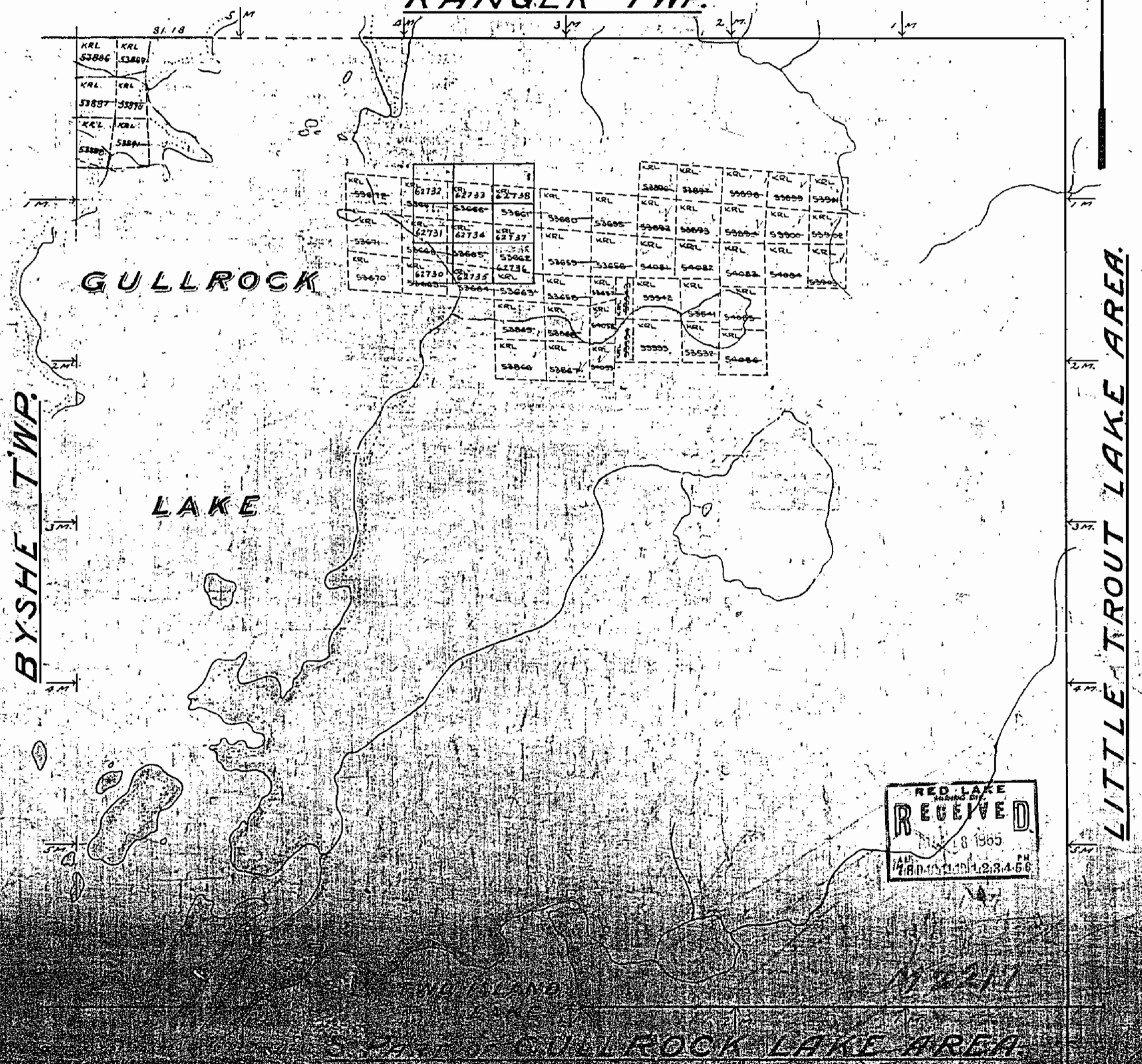
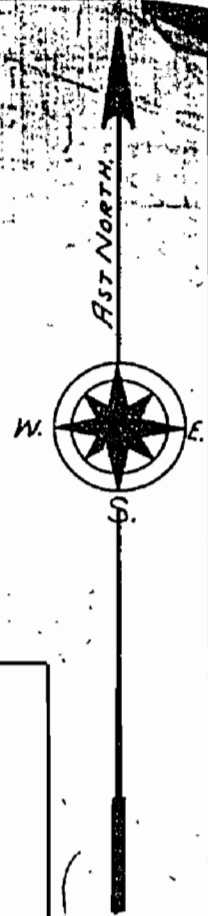
RED LAKE MINING DIVISION.

DISTRICT OF KENORA.

PATRICIA PORTION.

—SCALE 40 chains to an inch.— M. 2217

RANGER TWP.



59812	62732	62733	62738	KRL	KRL	58896	58897	58898	58899	58900
58891	53666	53667	53668	KRL	KRL	58892	58893	58894	58895	58896
53671	62731	62734	62737	KRL	KRL	58897	58898	58899	58900	58901
53672	53669	53670	53671	KRL	KRL	58902	58903	58904	58905	58906
53673	62735	62736	62739	KRL	KRL	58907	58908	58909	58910	58911
53674	53672	53673	53674	KRL	KRL	58912	58913	58914	58915	58916
53675	53676	53677	53678	KRL	KRL	58917	58918	58919	58920	58921
53679	53680	53681	53682	KRL	KRL	58922	58923	58924	58925	58926
53683	53684	53685	53686	KRL	KRL	58927	58928	58929	58930	58931
53687	53688	53689	53690	KRL	KRL	58932	58933	58934	58935	58936
53691	53692	53693	53694	KRL	KRL	58937	58938	58939	58940	58941
53695	53696	53697	53698	KRL	KRL	58942	58943	58944	58945	58946
53699	53700	53701	53702	KRL	KRL	58947	58948	58949	58950	58951

RED LAKE
RECEIVED
JUN 18 1965
M. 2217

GULL ROCK LAKE AREA

2217

PLAN OF WILLANS TWP.

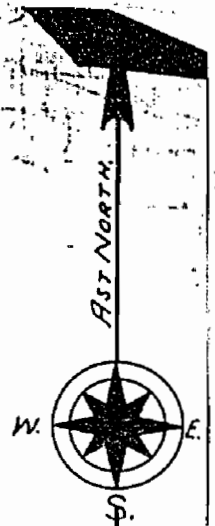
RED LAKE MINING DIVISION.

DISTRICT OF KENORA.

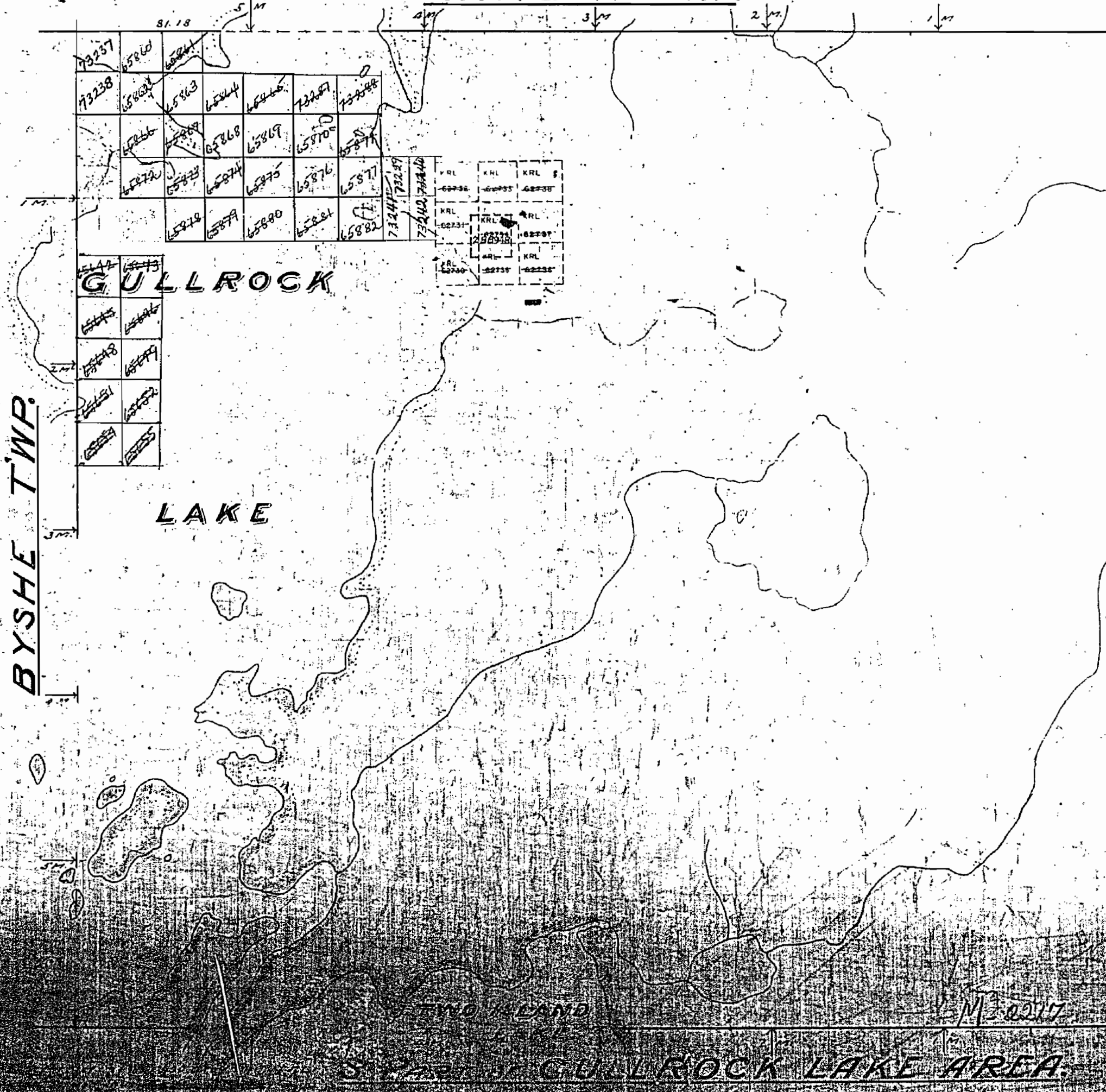
PATRICIA PORTION

—SCALE 40 chains to an inch.— M. 2217

RED LAKE
MINING DIV.
RECEIVED
NOV 25 1968
AM 7 8 9 10 11 12 1 2 3 4 5 6 PM



RANGER TWP.



BYSHE TWP.

LITTLE TROUT LAKE AREA. M. 2217

TWO LAND M. 2217
S. GULL ROCK LAKE AREA.

2217

PLAN OF WILLANS TWP.

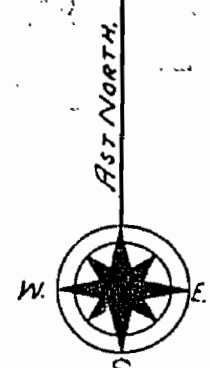
RED LAKE MINING DIVISION.

DISTRICT OF KENORA.

PATRICIA PORTION.

— SCALE 40 chains to an inch —

M. 2217



RANGER TWP.

31.18

53886	42453	42454	42455
53887	42456	42457	42458
42459	42460	42461	42462
42463	42464	42465	42466
42467	42468	42469	42470
42471	42472	42473	42474
42475	42476	42477	42478
42479	42480	42481	42482
42483	42484	42485	42486
42487	42488	42489	42490
42491	42492	42493	42494
42495	42496	42497	42498
42499	42500	42501	42502
42503	42504	42505	42506
42507	42508	42509	42510
42511	42512	42513	42514
42515	42516	42517	42518
42519	42520	42521	42522
42523	42524	42525	42526
42527	42528	42529	42530
42531	42532	42533	42534
42535	42536	42537	42538
42539	42540	42541	42542
42543	42544	42545	42546
42547	42548	42549	42550
42551	42552	42553	42554
42555	42556	42557	42558
42559	42560	42561	42562
42563	42564	42565	42566
42567	42568	42569	42570
42571	42572	42573	42574
42575	42576	42577	42578
42579	42580	42581	42582
42583	42584	42585	42586
42587	42588	42589	42590
42591	42592	42593	42594
42595	42596	42597	42598
42599	42600	42601	42602
42603	42604	42605	42606
42607	42608	42609	42610
42611	42612	42613	42614
42615	42616	42617	42618
42619	42620	42621	42622
42623	42624	42625	42626
42627	42628	42629	42630
42631	42632	42633	42634
42635	42636	42637	42638
42639	42640	42641	42642
42643	42644	42645	42646
42647	42648	42649	42650
42651	42652	42653	42654
42655	42656	42657	42658
42659	42660	42661	42662
42663	42664	42665	42666
42667	42668	42669	42670
42671	42672	42673	42674
42675	42676	42677	42678
42679	42680	42681	42682
42683	42684	42685	42686
42687	42688	42689	42690
42691	42692	42693	42694
42695	42696	42697	42698
42699	42700	42701	42702
42703	42704	42705	42706
42707	42708	42709	42710
42711	42712	42713	42714
42715	42716	42717	42718
42719	42720	42721	42722
42723	42724	42725	42726
42727	42728	42729	42730
42731	42732	42733	42734
42735	42736	42737	42738
42739	42740	42741	42742
42743	42744	42745	42746
42747	42748	42749	42750
42751	42752	42753	42754
42755	42756	42757	42758
42759	42760	42761	42762
42763	42764	42765	42766
42767	42768	42769	42770
42771	42772	42773	42774
42775	42776	42777	42778
42779	42780	42781	42782
42783	42784	42785	42786
42787	42788	42789	42790
42791	42792	42793	42794
42795	42796	42797	42798
42799	42800	42801	42802
42803	42804	42805	42806
42807	42808	42809	42810
42811	42812	42813	42814
42815	42816	42817	42818
42819	42820	42821	42822
42823	42824	42825	42826
42827	42828	42829	42830
42831	42832	42833	42834
42835	42836	42837	42838
42839	42840	42841	42842
42843	42844	42845	42846
42847	42848	42849	42850
42851	42852	42853	42854
42855	42856	42857	42858
42859	42860	42861	42862
42863	42864	42865	42866
42867	42868	42869	42870
42871	42872	42873	42874
42875	42876	42877	42878
42879	42880	42881	42882
42883	42884	42885	42886
42887	42888	42889	42890
42891	42892	42893	42894
42895	42896	42897	42898
42899	42900	42901	42902
42903	42904	42905	42906
42907	42908	42909	42910
42911	42912	42913	42914
42915	42916	42917	42918
42919	42920	42921	42922
42923	42924	42925	42926
42927	42928	42929	42930
42931	42932	42933	42934
42935	42936	42937	42938
42939	42940	42941	42942
42943	42944	42945	42946
42947	42948	42949	42950
42951	42952	42953	42954
42955	42956	42957	42958
42959	42960	42961	42962
42963	42964	42965	42966
42967	42968	42969	42970
42971	42972	42973	42974
42975	42976	42977	42978
42979	42980	42981	42982
42983	42984	42985	42986
42987	42988	42989	42990
42991	42992	42993	42994
42995	42996	42997	42998
42999	43000	43001	43002
43003	43004	43005	43006
43007	43008	43009	43010
43011	43012	43013	43014
43015	43016	43017	43018
43019	43020	43021	43022
43023	43024	43025	43026
43027	43028	43029	43030
43031	43032	43033	43034
43035	43036	43037	43038
43039	43040	43041	43042
43043	43044	43045	43046
43047	43048	43049	43050
43051	43052	43053	43054
43055	43056	43057	43058
43059	43060	43061	43062
43063	43064	43065	43066
43067	43068	43069	43070
43071	43072	43073	43074
43075	43076	43077	43078
43079	43080	43081	43082
43083	43084	43085	43086
43087	43088	43089	43090
43091	43092	43093	43094
43095	43096	43097	43098
43099	43100	43101	43102
43103	43104	43105	43106
43107	43108	43109	43110
43111	43112	43113	43114
43115	43116	43117	43118
43119	43120	43121	43122
43123	43124	43125	43126
43127	43128	43129	43130
43131	43132	43133	43134
43135	43136	43137	43138
43139	43140	43141	43142
43143	43144	43145	43146
43147	43148	43149	43150
43151	43152	43153	43154
43155	43156	43157	43158
43159	43160	43161	43162
43163	43164	43165	43166
43167	43168	43169	43170
43171	43172	43173	43174
43175	43176	43177	43178
43179	43180	43181	43182
43183	43184	43185	43186
43187	43188	43189	43190
43191	43192	43193	43194
43195	43196	43197	43198
43199	43200	43201	43202
43203	43204	43205	43206
43207	43208	43209	43210
43211	43212	43213	43214
43215	43216	43217	43218
43219	43220	43221	43222
43223	43224	43225	43226
43227	43228	43229	43230
43231	43232	43233	43234
43235	43236	43237	43238
43239	43240	43241	43242
43243	43244	43245	43246
43247	43248	43249	43250
43251	43252	43253	43254
43255	43256	43257	43258
43259	43260	43261	43262
43263	43264	43265	43266
43267	43268	43269	43270
43271	43272	43273	43274
43275	43276	43277	43278
43279	43280	43281	43282
43283	43284	43285	43286
43287	43288	43289	43290
43291	43292	43293	43294
43295	43296	43297	43298
43299	43300	43301	43302
43303	43304	43305	43306
43307	43308	43309	43310
43311	43312	43313	43314
43315	43316	43317	43318
43319	43320	43321	43322
43323	43324	43325	43326
43327	43328	43329	43330
43331	43332	43333	43334
43335	43336	43337	43338
43339	43340	43341	43342
43343	43344	43345	43346
43347	43348	43349	43350
43351	43352	43353	43354
43355	43356	43357	43358
43359	43360	43361	43362
43363	43364	43365	43366
43367	43368	43369	43370
43371	43372	43373	43374
43375	43376	43377	43378
43379	43380	43381	43382
43383	43384	43385	43386
43387	43388	43389	43390
43391	43392	43393	43394
43395	43396	43397	43398
43399	43400	43401	43402
43403	43404	43405	43406
43407	43408	43409	43410
43411	43412	43413	43414
43415	43416	43417	43418
43419	43420	43421	43422
43423	43424	43425	43426
43427	43428	43429	43430
43431	43432	43433	43434
43435	43436	43437	43438
43439	43440	43441	43442
43443	43444	43445	43446
43447	43448	43449	43450
43451	43452	43453	43454
43455	43456	43457	43458
43459	43460	43461	43462
43463	43464	43465	43466
43467	43468	43469	43470
43471	43472	43473	43474
43475	43476	43477	43478
43479	43480	43481	43482
43483	43484	43485	43486
43487	43488	43489	43490
43491	43492	43493	43494
43495	43496	43497	43498
43499	43500	43501	43502
43503	43504	43505	43506
43507	43508	43509	43510
43511	43512	43513	4351

2217

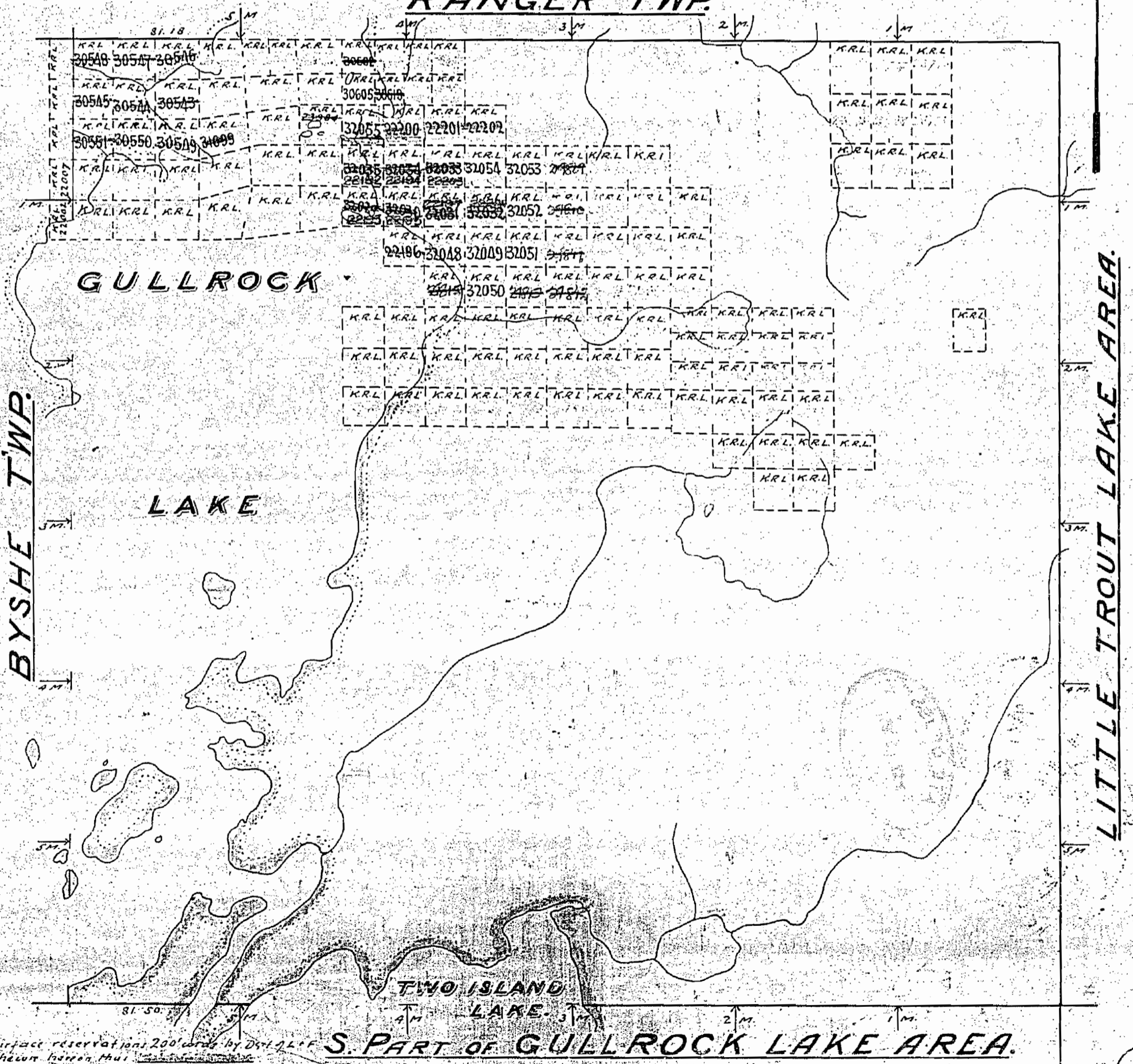

PLAN OF WILLANS TWP.

RED LAKE MINING DIVISION.
DISTRICT OF KENORA.

PATRICIA PORTION. M. 2217

— SCALE 40 chains to an inch. —

RANGER TWP.



Surface reservations 200 yards by Dist. G.L.M.F. Shecon. Hagen. Thui.

S. PART OF GULLROCK LAKE AREA.

2217

PLAN OF WILLANS TWP.

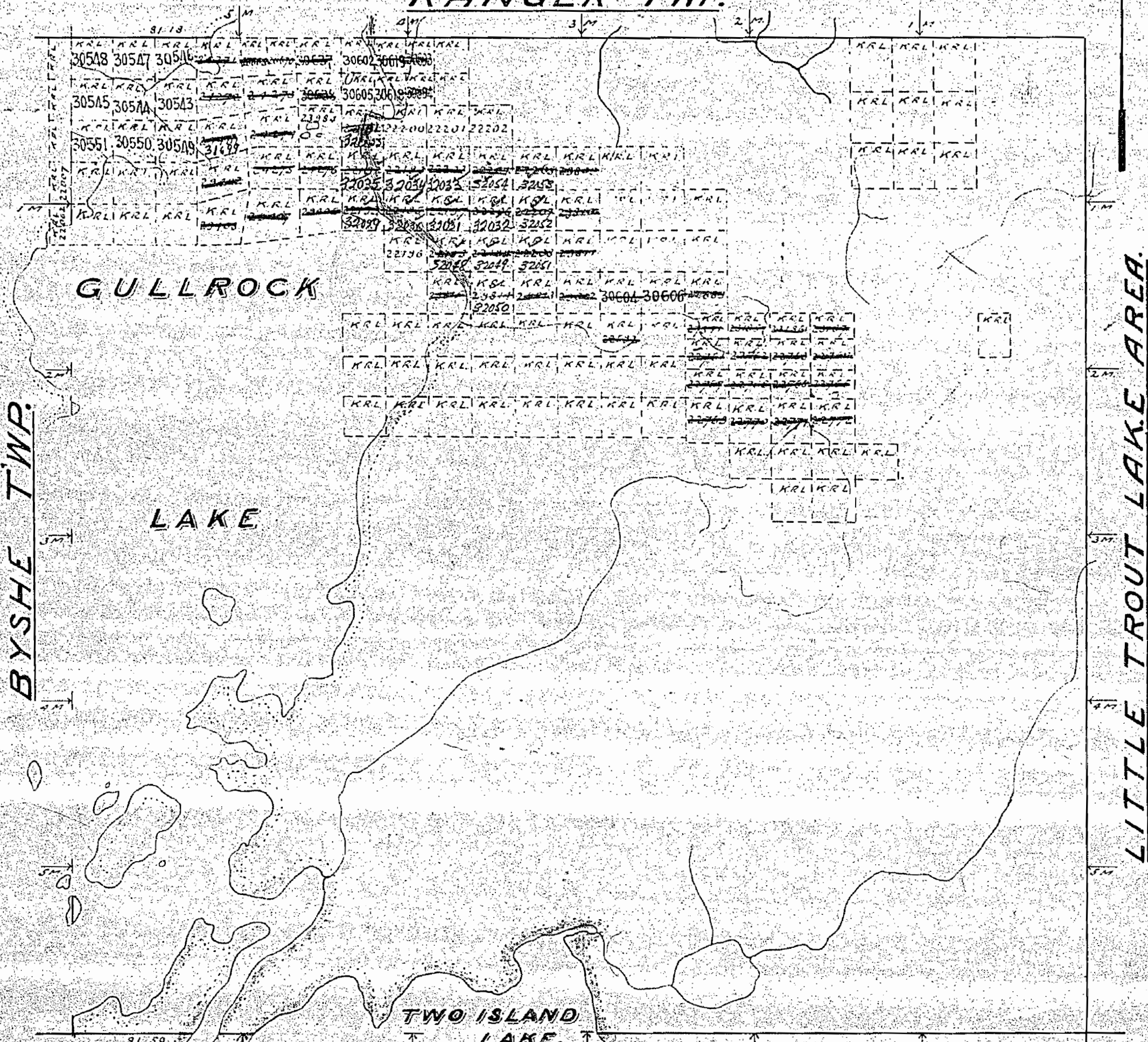

RED LAKE MINING DIVISION.

DISTRICT OF KENORA.

PATRICIA PORTION. M. 2217

— SCALE 40 chains to an inch. —

RANGER TWP.



GULLROCK

LAKE

TWO ISLAND
LAKE.

BYSHÉ TWP.

LITTLE TROUT LAKE AREA.

Surface reservations 200' wide by Dist. of L.F. shown thereon thus

S. PART OF GULLROCK LAKE AREA.

2217

PLAN OF WILLANS TWP.

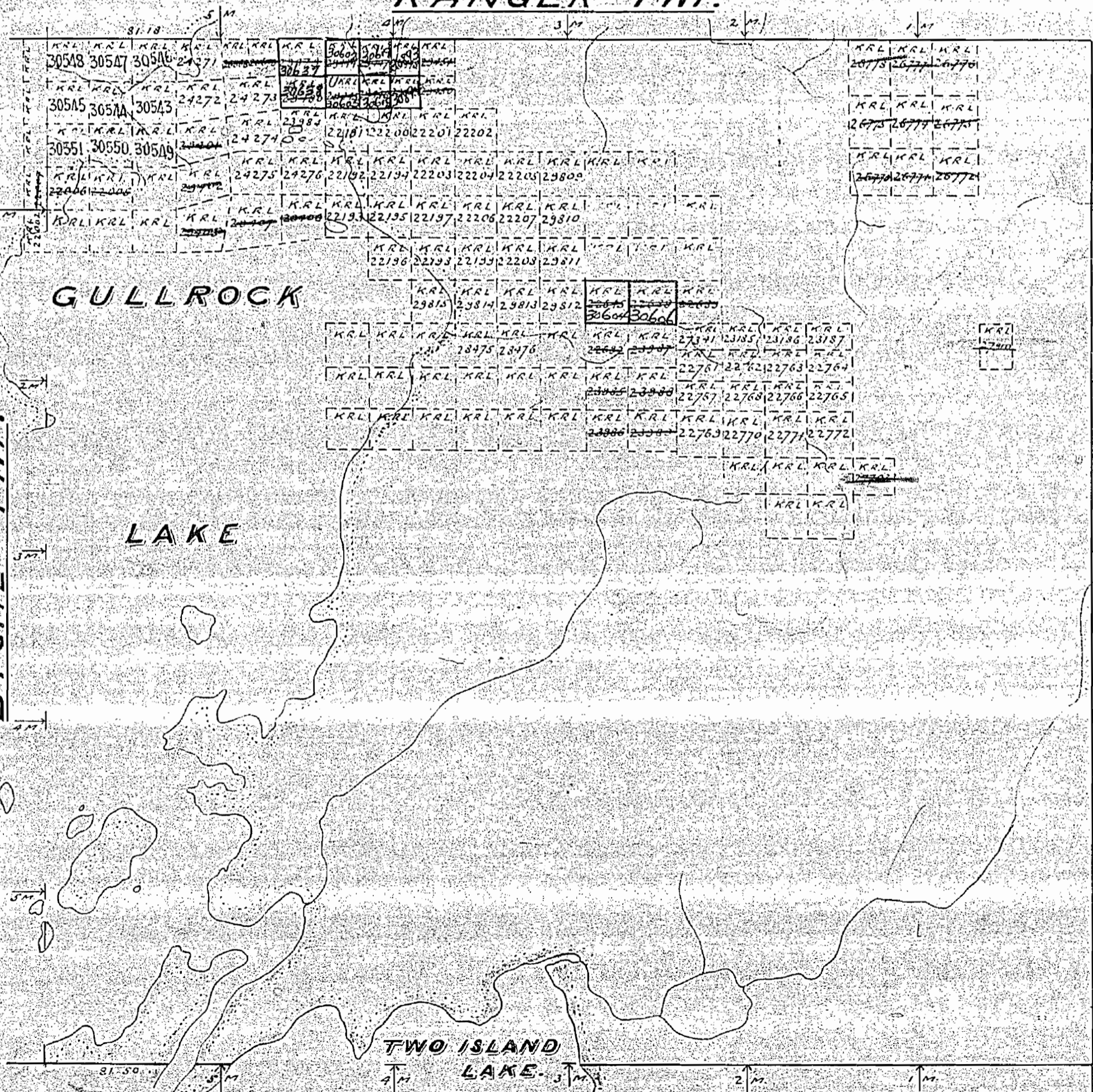

RED LAKE MINING DIVISION.

DISTRICT OF KENORA.

PATRICIA PORTION M. 2217

SCALE 40 chains to an inch.

RANGER TWP.



GULLROCK

LAKE

TWO ISLAND
LAKE

S. PART OF GULLROCK LAKE AREA.

BYSHE TWP.

LITTLE TROUT LAKE AREA.

Surface reservation 200' wide by D.M. G.L.C. S. 1/2 Sec. 10, Twp. 22 N., R. 10 W., Kenora Dist., Ont.

RANGER TWP G 3 757

THE TOWNSHIP OF

WILLANS

THE INFORMATION THAT APPEARS ON THIS MAP HAS BEEN COMPILED FROM VARIOUS SOURCES AND ACCURACY IS NOT GUARANTEED.

DISTRICT OF
 JUN 23 1900
 KENORA
 PATRICIA PORTION
 THOSE WISHING TO STAKE MINING CLAIMS SHOULD CONSULT WITH THE MINING RECORDER, MINISTRY OF NORTHERN DEVELOPMENT AND MINES, FOR ADDITIONAL INFORMATION ON THE STATUS OF THE LANDS SHOWN HEREON.

SCALE: 1-INCH 40 CHAINS

LEGEND

PATENTED LAND	⊙
CROWN LAND SALE	C.S.
LEASES	⊙
LOCATED LAND	Loc.
LICENSE OF OCCUPATION	L.O.
MINING RIGHTS ONLY	M.R.O.
SURFACE RIGHTS ONLY	S.R.O.
ROADS	—
IMPROVED ROADS	—
KING'S HIGHWAYS	—
RAILWAYS	—
POWER LINES	—
MARSH OR MUSKEG	—
MINES	⋈
CANCELLED	c.

NOTES

400' surface rights reservation along the shores of all lakes and rivers.

Ⓡ Sec 35 W-RL-23/00 16/05/2000 M&S 195150

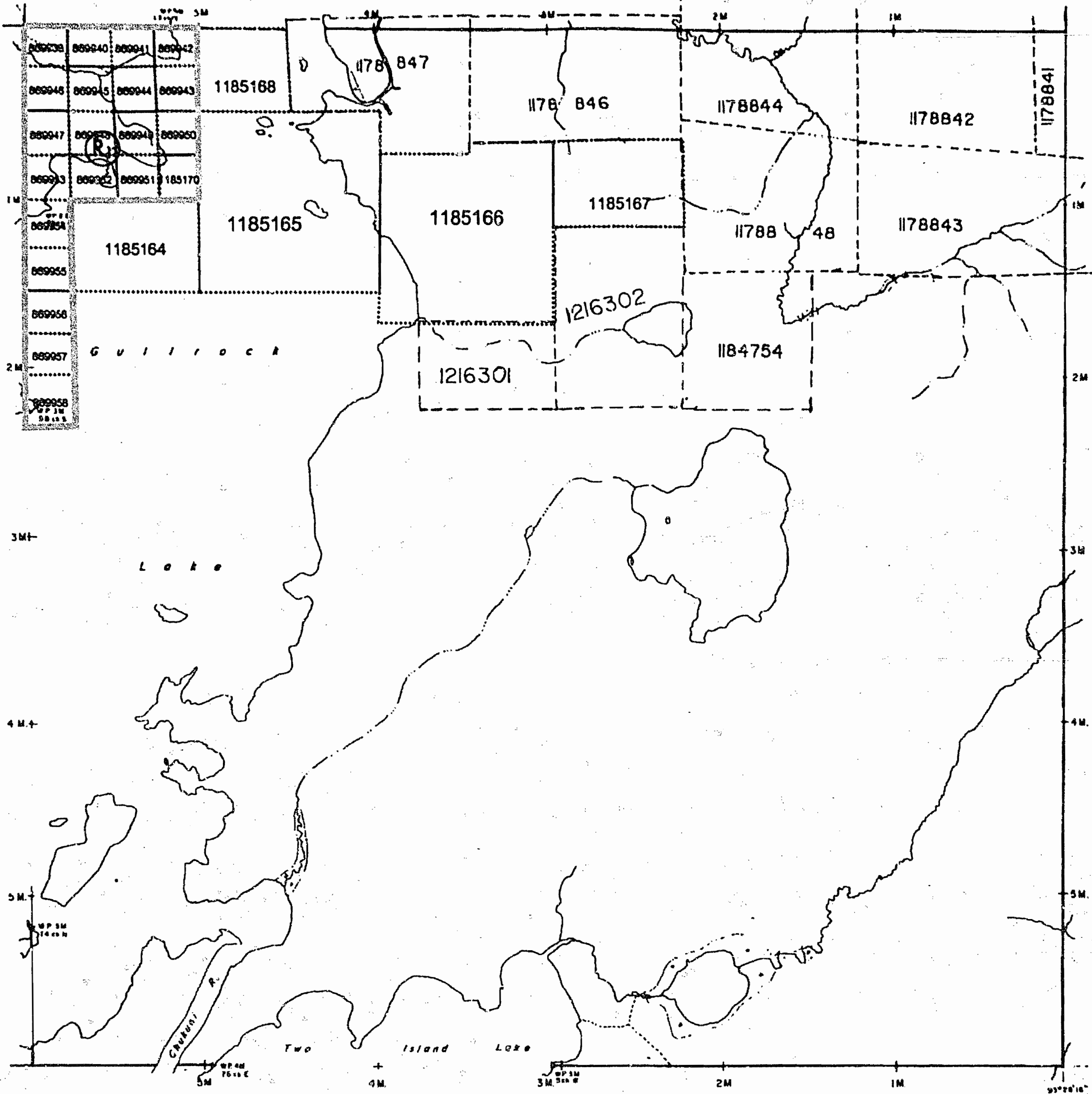
THE INFORMATION THAT APPEARS ON THIS MAP HAS BEEN COMPILED FROM VARIOUS SOURCES, AND ACCURACY IS NOT GUARANTEED. THOSE WISHING TO STAKE MINING CLAIMS SHOULD CONSULT WITH THE MINING RECORDER, MINISTRY OF NORTHERN DEVELOPMENT AND MINES, FOR ADDITIONAL INFORMATION ON THE STATUS OF THE LANDS SHOWN HEREON.

PLAN NO. G-3759

**ONTARIO
 DEPARTMENT OF MINES
 AND NORTHERN AFFAIRS**

FOREST ACTIVITY INFORMATION
 THIS TOWNSHIP/AREA FALLS WITHIN THE

AND MAY BE SUBJECT TO FORESTRY OPERATIONS. THE M.N.R. UNIT FORESTER FOR THIS AREA CAN BE CONTACTED AT:
 P.O. BOX 5003
 RED LAKE, ONTARIO P0V 2H0
 (807) 727-2263

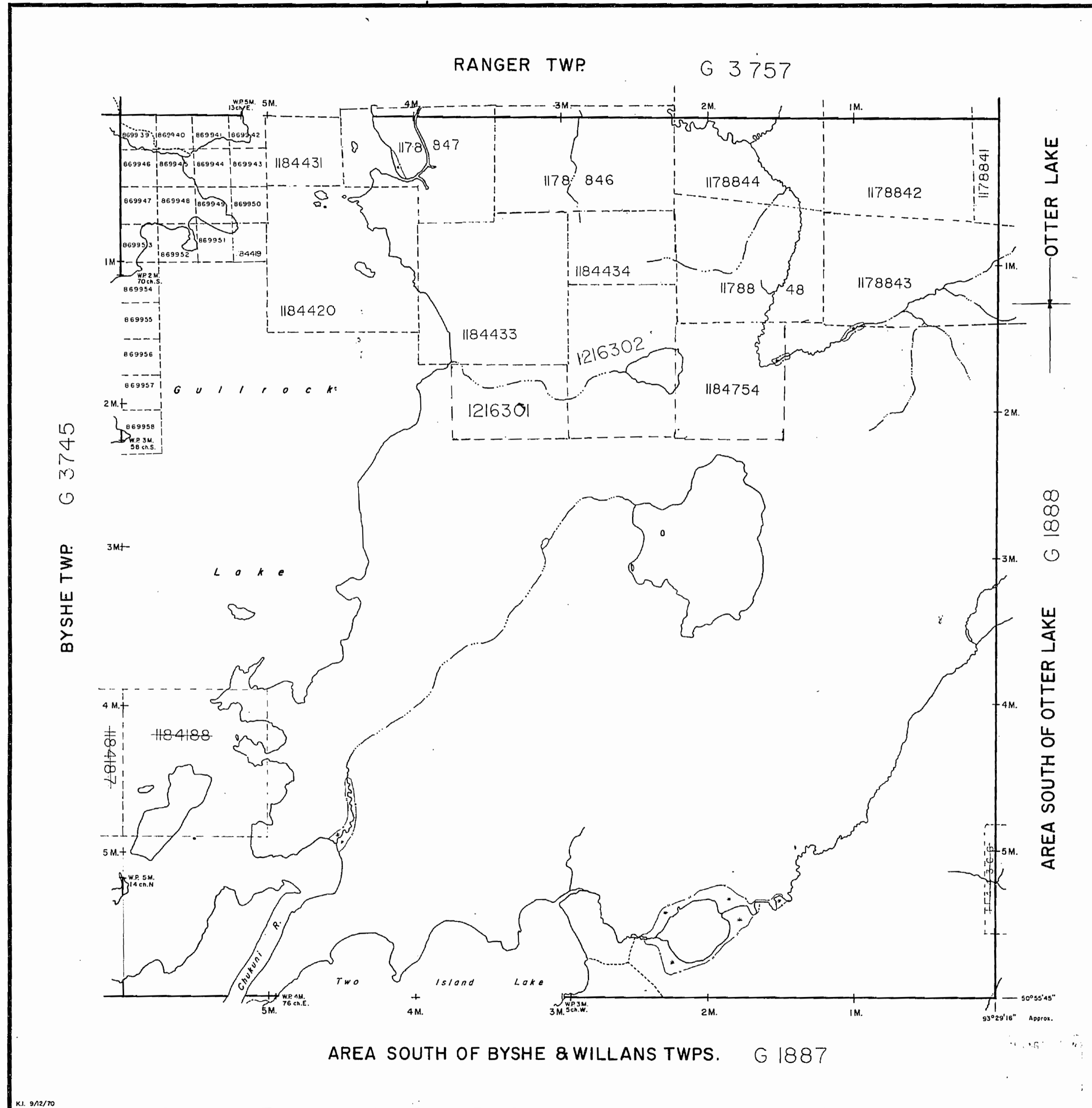


OTTER LAKE

AREA SOUTH OF OTTER LAKE G 1888

AREA SOUTH OF BYSHE & WILLANS TWPS. G 1887

TRIM LINE



THE TOWNSHIP
OF
WILLANS

DISTRICT OF
KENORA
PATRICIA PORTION

RED LAKE
MINING DIVISION

SCALE: 1-INCH = 40 CHAINS

LEGEND

PATENTED LAND	⊙
CROWN LAND SALE	C.S.
LEASES	⊙
LOCATED LAND	Loc.
LICENSE OF OCCUPATION	L.O.
MINING RIGHTS ONLY	M.R.O.
SURFACE RIGHTS ONLY	S.R.O.
ROADS	—
IMPROVED ROADS	—
KING'S HIGHWAYS	—
RAILWAYS	—
POWER LINES	—
MARSH OR MUSKEG	—
MINES	*
CANCELLED	c.

NOTES

400' surface rights reservation along the shores of all lakes and rivers.

DATE OF ISSUE
AUG 28 1997
PROVINCIAL RECORDING
OFFICE - SUDBURY

THE INFORMATION THAT APPEARS ON THIS PLAN HAS BEEN COMPILED FROM VARIOUS SOURCES AND ACCURACY IS NOT GUARANTEED. THOSE WISHING TO STAKE MINING CLAIMS SHOULD CONSULT WITH THE MINING RECORDER, MINISTRY OF NORTHERN DEVELOPMENT AND MINES, FOR ADDITIONAL INFORMATION ON THE STATUS OF THE LANDS SHOWN HEREON.

PLAN NO. **G-3759**

**ONTARIO
DEPARTMENT OF MINES
AND NORTHERN AFFAIRS**

FOREST ACTIVITY INFORMATION
THIS TOWNSHIP/AREA FALLS WITHIN THE

AND MAY BE SUBJECT TO FORESTRY OPERATIONS.
THE M.N.R. UNIT FORESTER FOR THIS AREA CAN BE CONTACTED AT:
P.O. BOX 5003
RED LAKE, ONTARIO P0V 2M0
(807) 727-2253

RANGER TWP. G 3757

THE TOWNSHIP OF
OF
WILLANS

DISTRICT OF
KENORA
PATRICIA PORTION

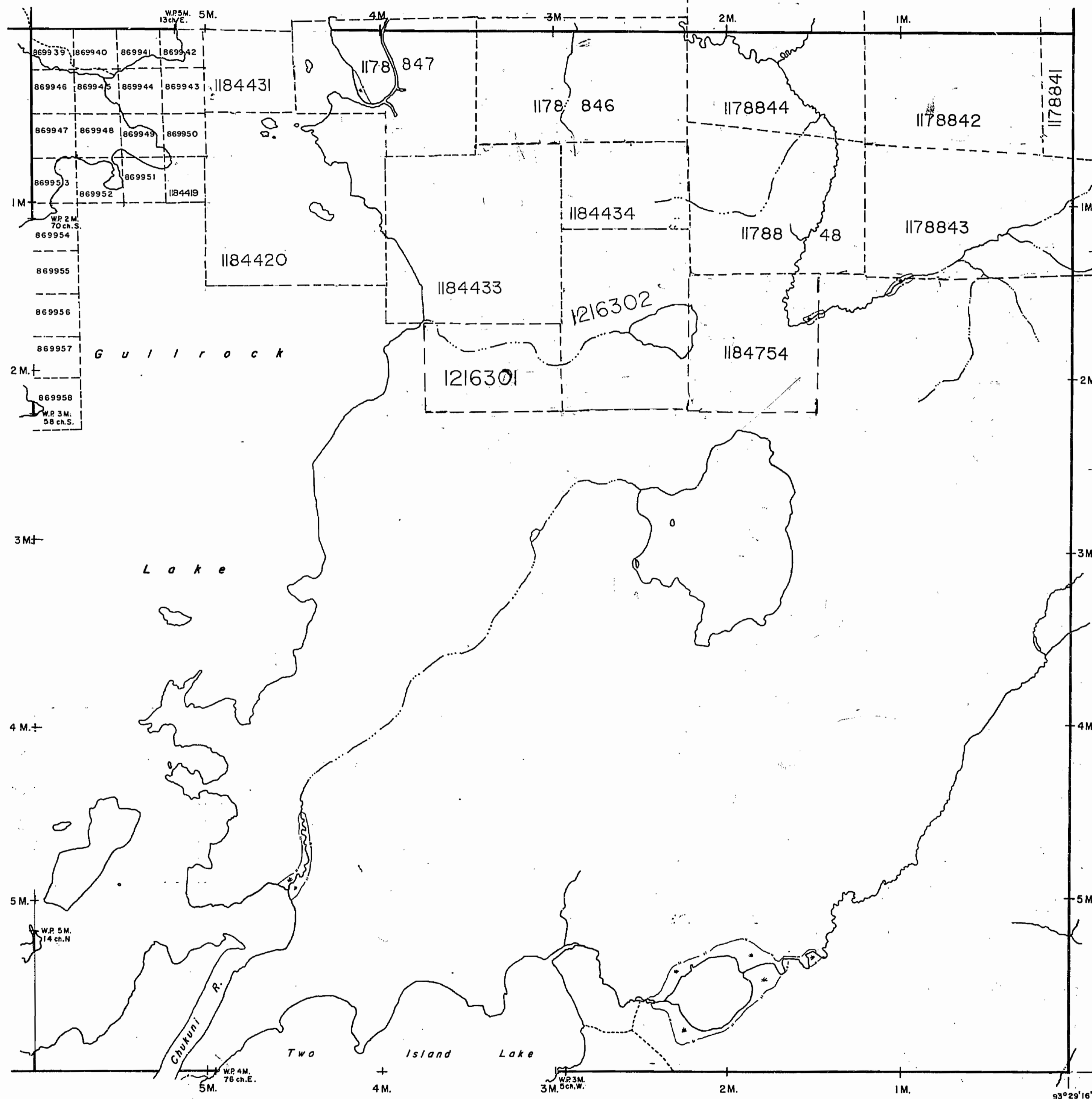
RED LAKE
MINING DIVISION

SCALE: 1-INCH = 40 CHAINS

BYSHE TWP. G 3745

AREA SOUTH OF OTTER LAKE G 1888

AREA SOUTH OF BYSHE & WILLANS TWPS. G 1887



LEGEND

PATENTED LAND	Ⓟ
CROWN LAND SALE	C.S.
LEASES	Ⓞ
LOCATED LAND	Loc.
LICENSE OF OCCUPATION	L.O.
MINING RIGHTS ONLY	M.R.O.
SURFACE RIGHTS ONLY	S.R.O.
ROADS	
IMPROVED ROADS	▬▬▬▬▬
KING'S HIGHWAYS	▬▬▬▬▬
RAILWAYS	▬▬▬▬▬
POWER LINES	▬▬▬▬▬
MARSH OR MUSKEG	▬▬▬▬▬
MINES	⊛
CANCELLED	C.

NOTES

400' surface rights reservation along the shores of all lakes and rivers.

THE INFORMATION THAT APPEARS ON THIS MAP HAS BEEN COMPILED FROM VARIOUS SOURCES, AND ACCURACY IS NOT GUARANTEED. THOSE WISHING TO STAKE MINING CLAIMS SHOULD CONSULT WITH THE MINING RECORDER, MINISTRY OF NORTHERN DEVELOPMENT AND MINES, FOR ADDITIONAL INFORMATION ON THE STATUS OF THE LANDS SHOWN HEREON.

PLAN NO. G-3759

ONTARIO
DEPARTMENT OF MINES
AND NORTHERN AFFAIRS

RED LAKE MINING DIVISION
MAR 02 1992
RED LAKE, ONTARIO

FOREST ACTIVITY INFORMATION
THIS TOWNSHIP/AREA FALLS WITHIN THE

AND MAY BE SUBJECT TO FORESTRY OPERATIONS.
THE M.N.R. UNIT FORESTER FOR THIS AREA CAN BE CONTACTED AT:

P.O. BOX 5003
RED LAKE, ONTARIO P0V 2M0
(807) 727-2253

2217

PLAN OF WILLANS TWP.

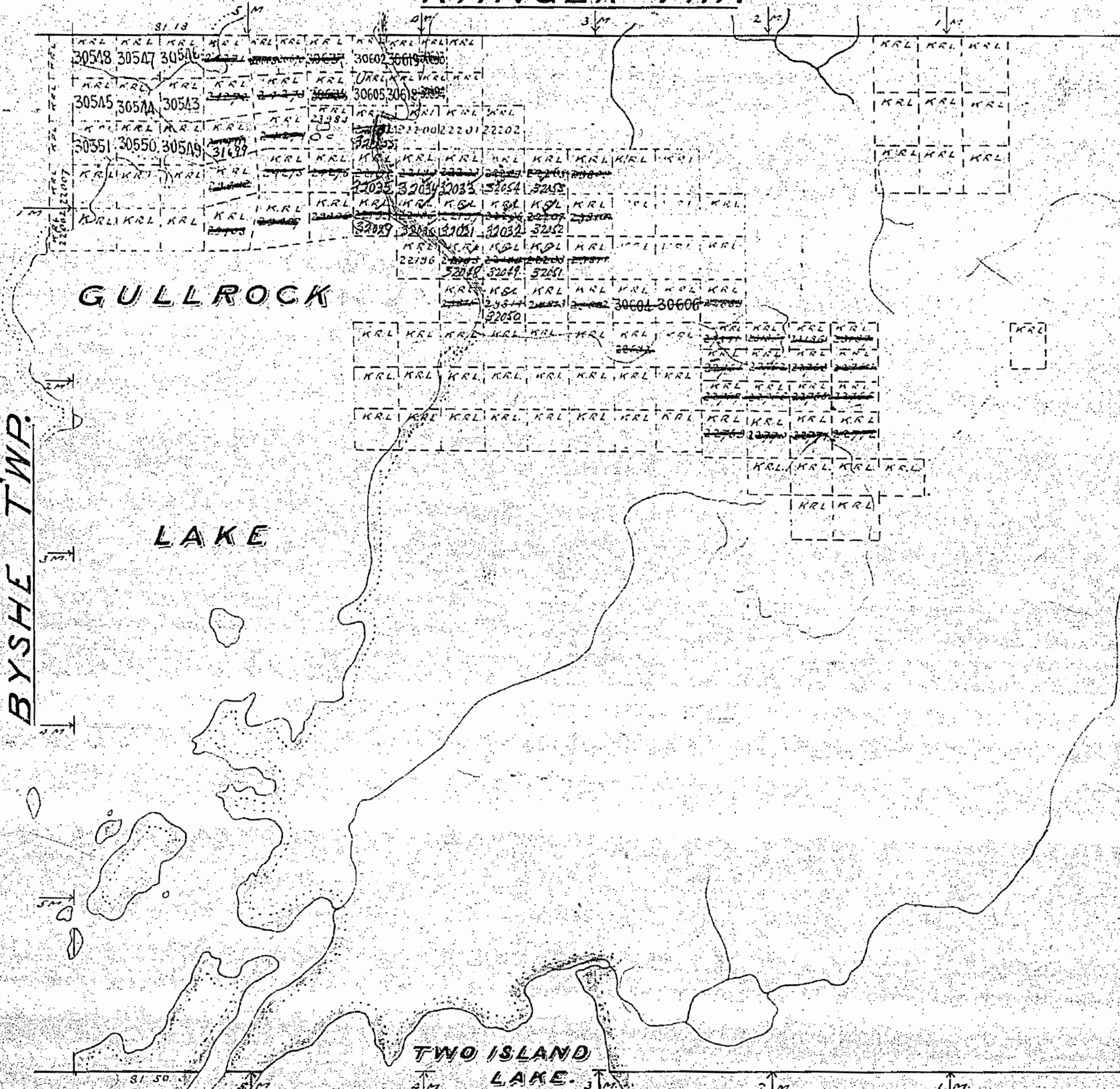

RED LAKE MINING DIVISION.

DISTRICT OF KENORA.

PATRICIA PORTION. M. 2217

— SCALE 40 chains to an inch. —

RANGER TWP.



Surface reservations 200' wide by Dept. of Lands & Forests
shown in red. Thus ~~the~~ ~~reservations~~ ~~are~~ ~~shown~~ ~~in~~ ~~red~~

S. PART OF GULLROCK LAKE AREA.

2217

PLAN OF WILLANS TWP.

RED LAKE MINING DIVISION.

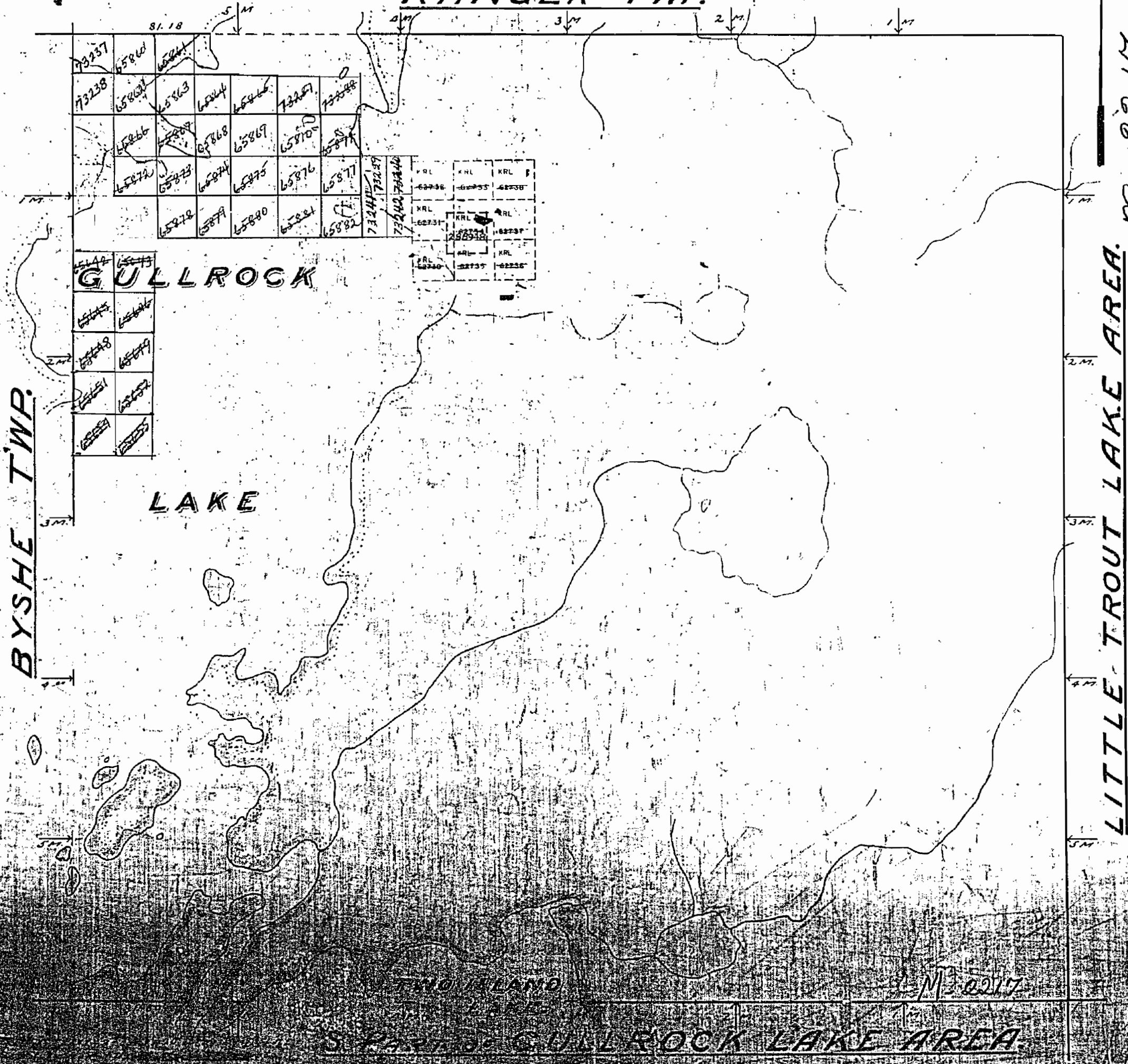

DISTRICT OF KENORA.

PATRICIA PORTION.

—SCALE 40 chains to an inch.— M. 2217

RANGER TWP.

RED LAKE
MINING DIV.
RECEIVED
NOV 25 1968
AM 7:8,9,10,11,12,1,2,3,4,5,6 PM



M-2217
LITTLE TROUT LAKE AREA.

S. PART OF GULLROCK LAKE AREA.

2217

PLAN OF WILLANS TWP.

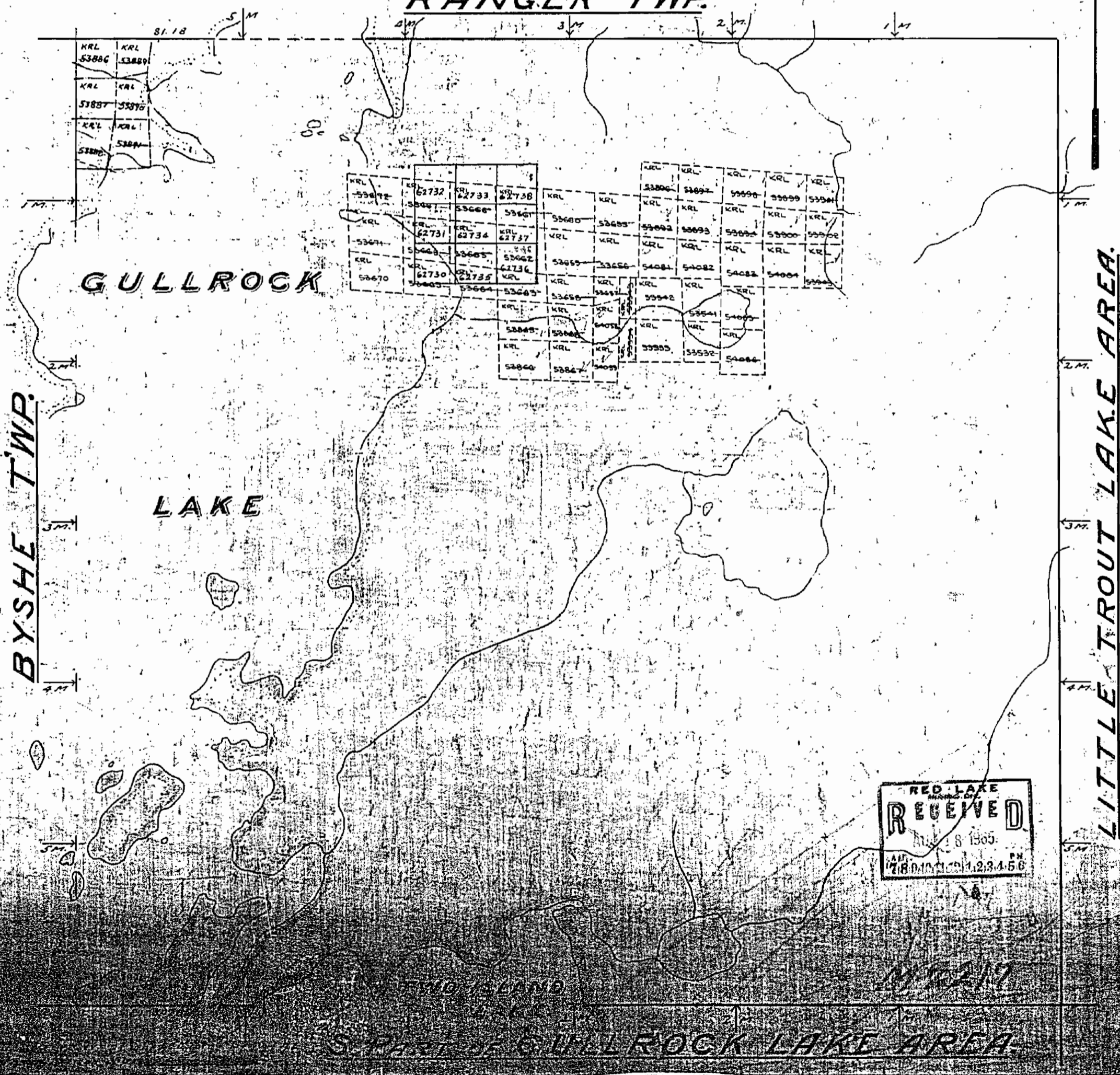
RED LAKE MINING DIVISION.

DISTRICT OF KENORA.

PATRICIA PORTION

—SCALE 40 chains to an inch.— M. 2217

RANGER TWP.



GULLROCK

LAKE

BYRNE TWP.

LITTLE TROUT LAKE AREA.

RED LAKE
MINING DIV.
RECEIVED
AUG 18 1905
A.D. 718010010123456

BYRNE ISLAND
S. PART OF GULLROCK LAKE AREA.

2217

PLAN OF WILLANS TWP.

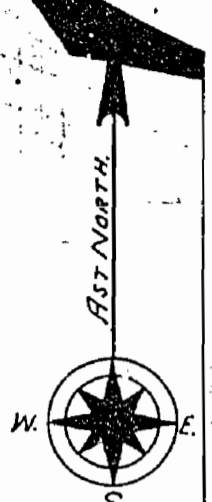
RED LAKE MINING DIVISION.

DISTRICT OF KENORA.

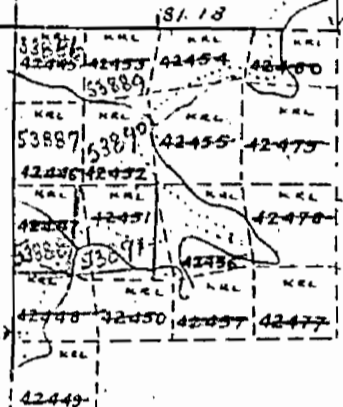
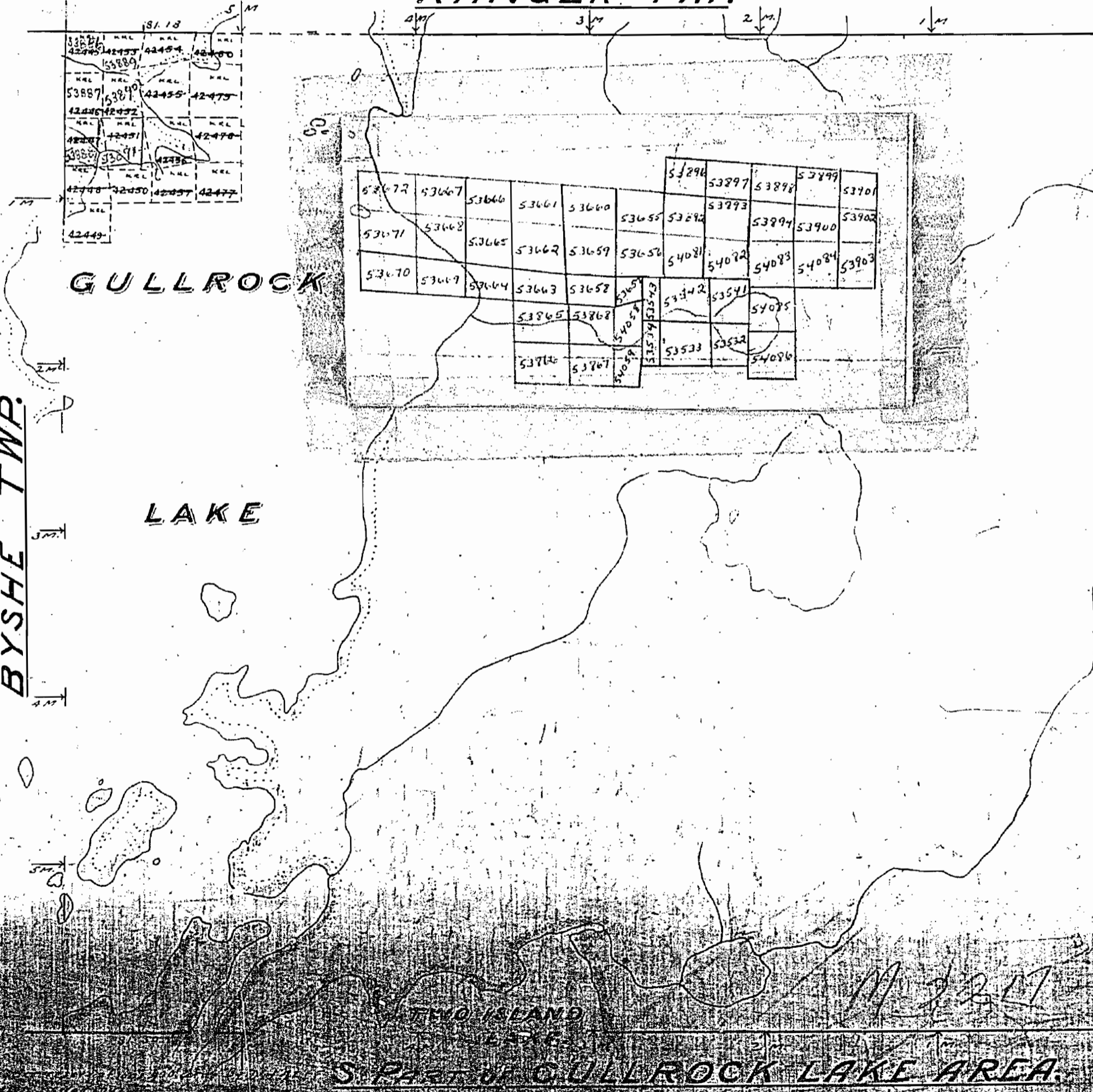
PATRICIA PORTION.

— SCALE 40 chains to an inch. —

M. 2217



RANGER TWP.



53677	53667	53666	53661	53660	53655	53296	53297	53298	53299	53701
53671	53662	53665	53662	53659	53656	53292	53293	53294	53295	53702
53670	53669	53664	53663	53658	53656	54081	54082	54083	54084	53903
						53342	53541	54085		
						53533	53532	54086		

BYSHE TWP.

LITTLE TROUT LAKE AREA.

S. PART OF GULLROCK LAKE AREA.

2217

PLAN OF WILLANS TWP.

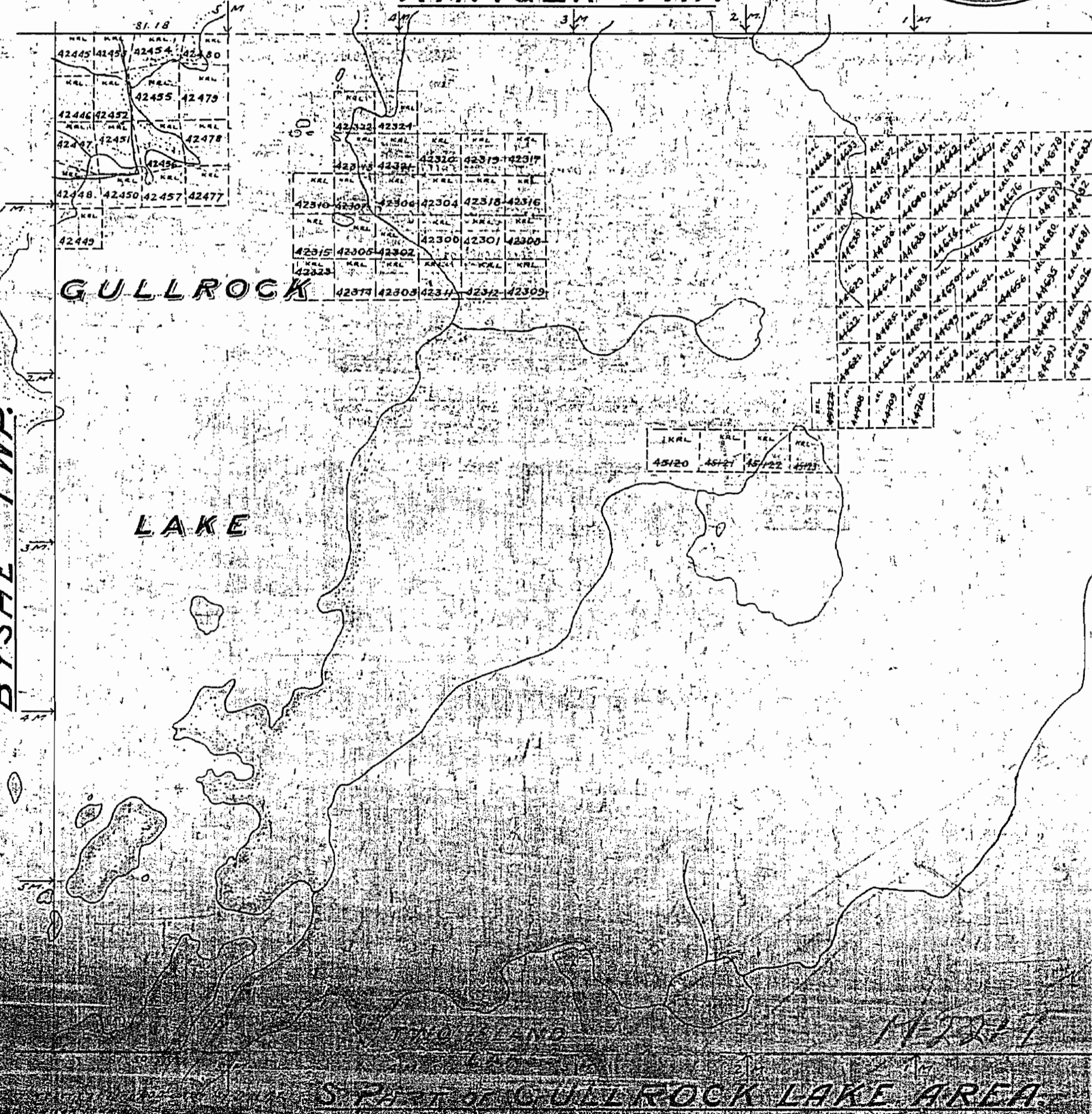
RED LAKE MINING DIVISION.

DISTRICT OF KENORA M. 2217

PATRICIA PORTION

—SCALE 40 chains to an inch—

RANGER TWP.



BY SHE TWP.

LITTLE TROUT LAKE AREA.

LAKE

GULLROCK

SOUTH OF GULLROCK LAKE AREA.

2217

Mar 3/60
May 6/60
May 20/60

PLAN OF WILLANS TWP.

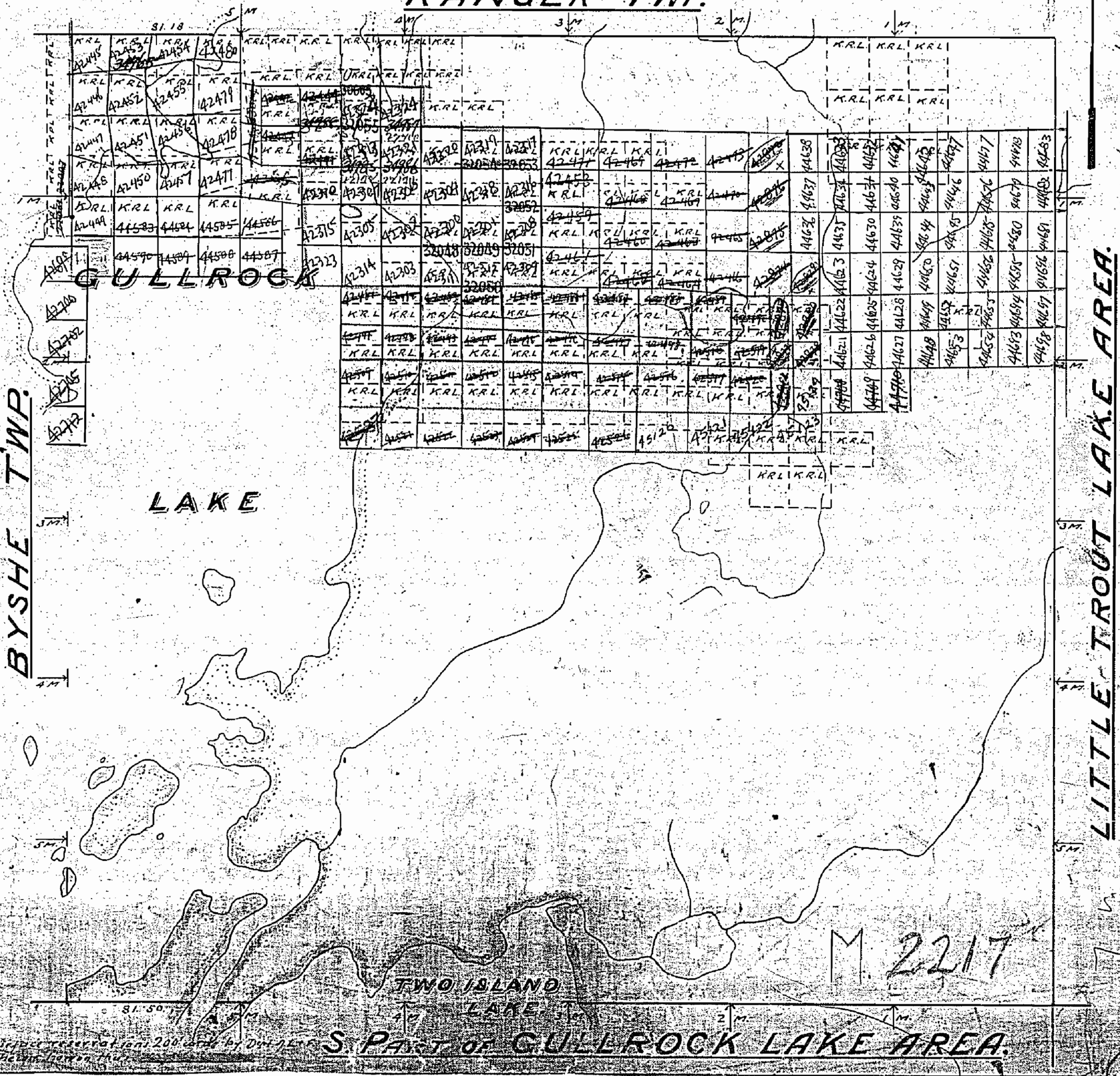
RED LAKE MINING DIVISION.

DISTRICT OF KENORA.

PATRICIA PORTION M. 2217

SCALE 40 chains to an inch.

RANGER TWP.



BYSHW TWP.

LITTLE TROUT LAKE AREA.

LAKE

TWO ISLAND LAKE

M 2217

S. PART OF GULLROCK LAKE AREA.

2217

PLAN OF WILLANS TWP.

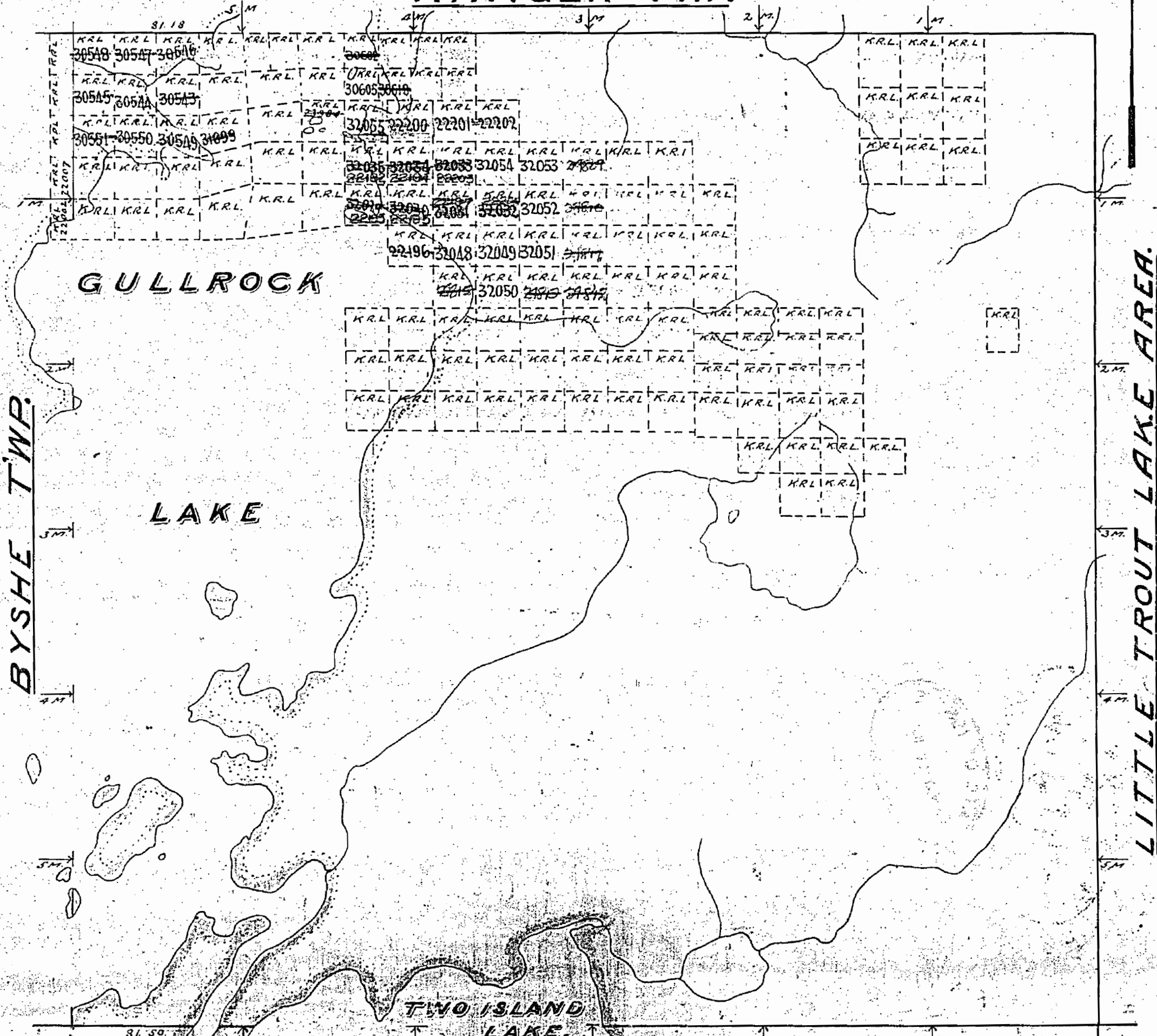

RED LAKE MINING DIVISION.

DISTRICT OF KENORA.

PATRICIA PORTION M. 2217

—SCALE 40 chains to an inch.—

RANGER TWP.



GULLROCK

LAKE

TWO ISLAND
LAKE

S. PART OF GULLROCK LAKE AREA.

Surface reservations 200' wide by Dpt. G.L.M.F. shown in red, thus

2217

RANGER TWP. M. 2193

OTTER LAKE M. 1755

THE TOWNSHIP OF
OF
WILLANS
DISTRICT OF
KENORA
PATRICIA PORTION
RED LAKE
MINING DIVISION

SCALE: 1-INCH 40 CHAINS

LEGEND

PATENTED LAND	⊙
CROWN LAND SALE	C.S.
LEASES	⊖
LOCATED LAND	Loc.
LICENSE OF OCCUPATION	L.O.
MINING RIGHTS ONLY	M.R.O.
SURFACE RIGHTS ONLY	S.R.O.
ROADS	
IMPROVED ROADS	— — — — —
KING'S-HIGHWAYS	— — — — —
RAILWAYS	— — — — —
POWER LINES	— — — — —
MARSH OR MUSKEG	⊘
MINES	⋈
CANCELLED	C.

NOTES

400' surface rights reservation along the shores of all lakes and rivers.

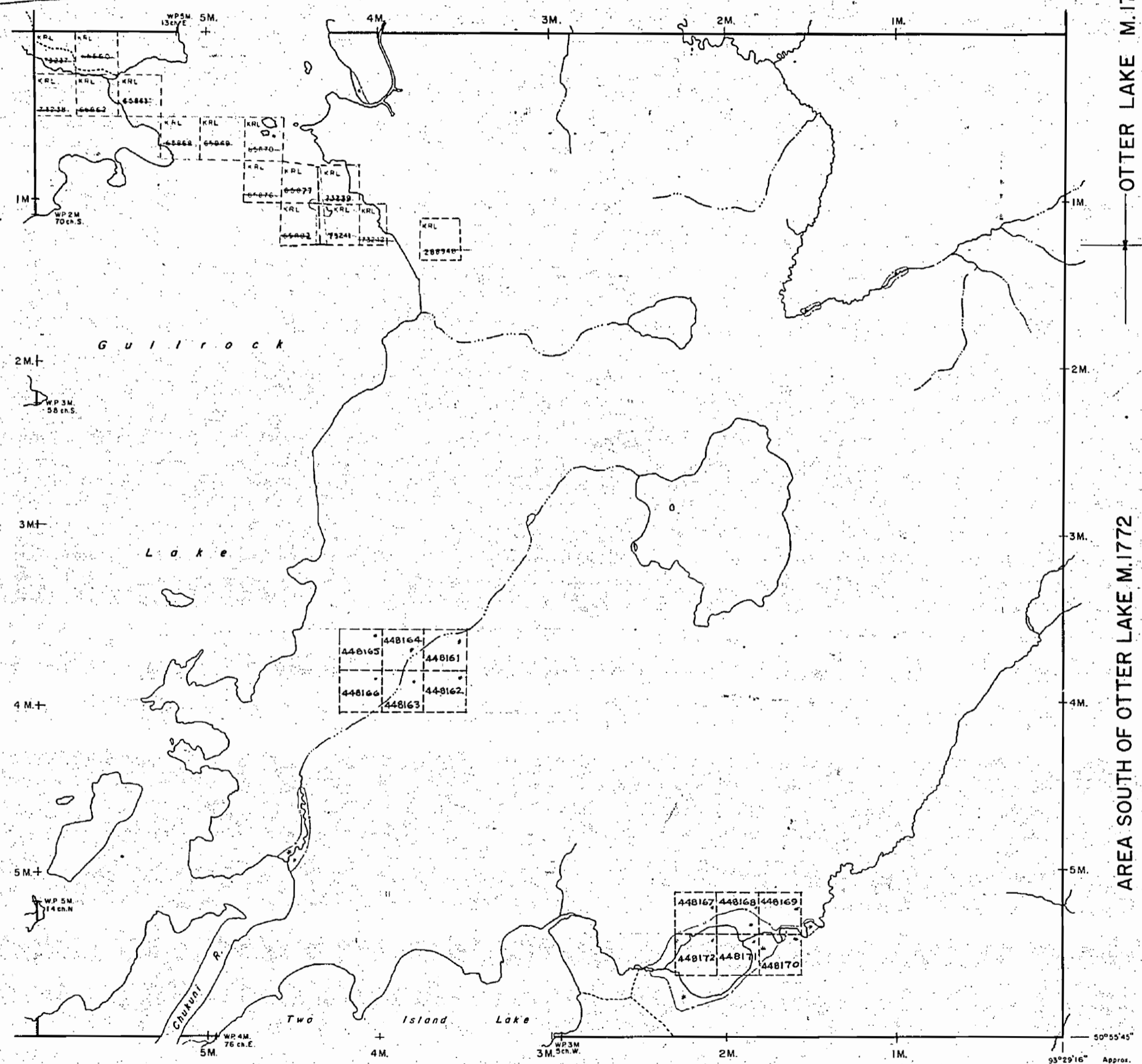
PLAN NO. **M.2217**

ONTARIO
DEPARTMENT OF MINES
AND NORTHERN AFFAIRS

BYSHE TWP. M. 2148

AREA SOUTH OF OTTER LAKE M. 1772

AREA SOUTH OF BYSHE & WILLANS TWPS. M. 2168



2217

PLAN OF WILLIAMS TWP.

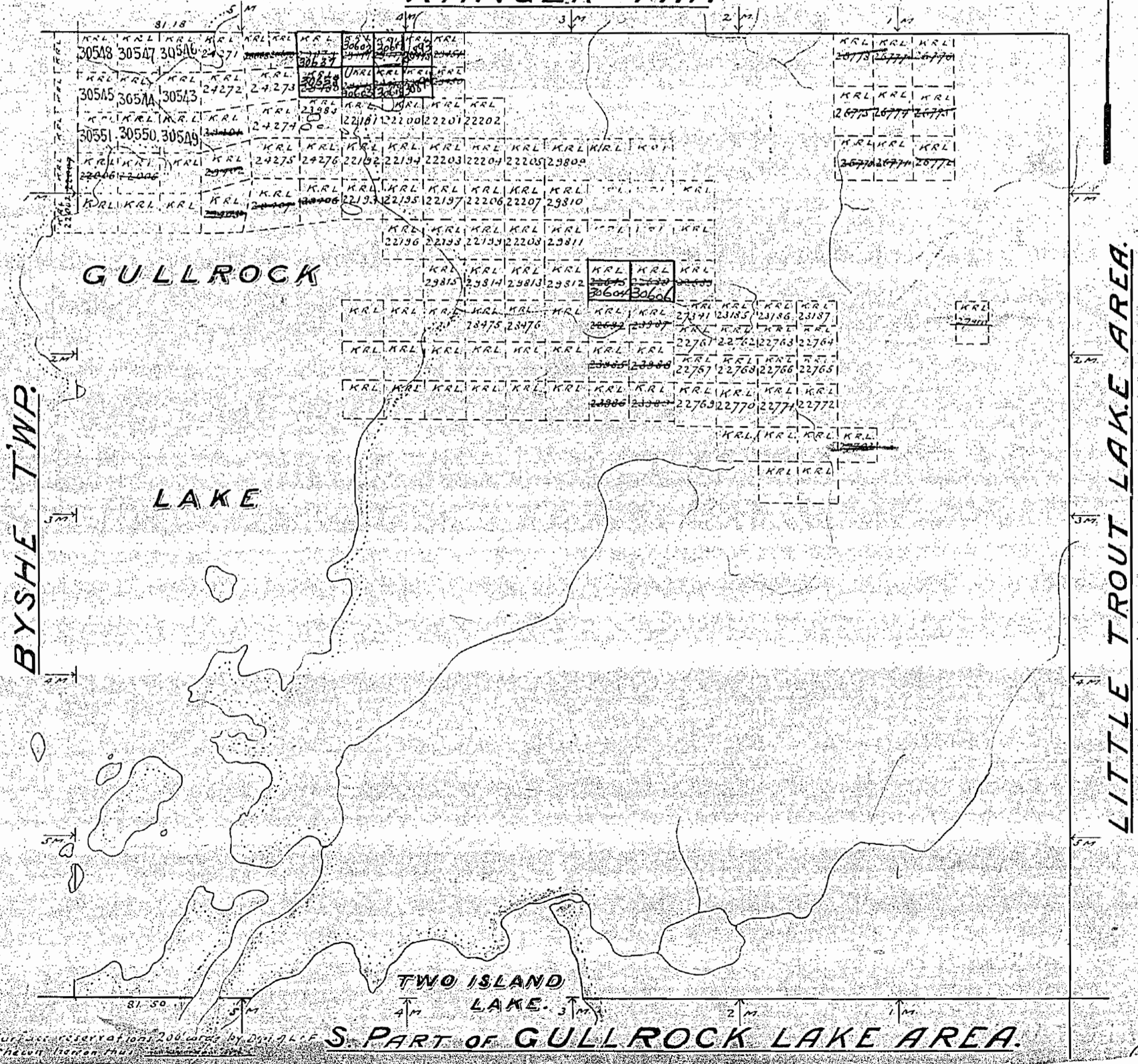
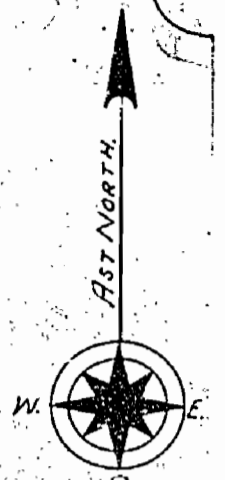
RED LAKE MINING DIVISION.

DISTRICT OF KENORA.

PATRICIA PORTION M. 2217

SCALE 40 chains to an inch.

RANGER TWP.



Surface reservations 200 acres by Ont. L.C.F. Theven (Kenora Twp.)

S. PART OF GULL ROCK LAKE AREA.

2217

RANGER TWP. M. 2193

THE TOWNSHIP OF
OF

WILLANS

DISTRICT OF
KENORA
PATRICIA PORTION

RED LAKE
MINING DIVISION

SCALE: 1-INCH 40 CHAINS

LEGEND

- PATENTED LAND Ⓟ
- CROWN LAND SALE C.S.
- LEASES Ⓞ
- LOCATED LAND Loc.
- LICENSE OF OCCUPATION L.O.
- MINING RIGHTS ONLY M.R.O.
- SURFACE RIGHTS ONLY S.R.O.
- ROADS —
- IMPROVED ROADS —
- KING'S HIGHWAYS —
- RAILWAYS —
- POWER LINES —
- MARSH OR MUSKEG —
- MINES X
- CANCELLED C.

NOTES

400' surface rights reservation along
the shores of all lakes and rivers.

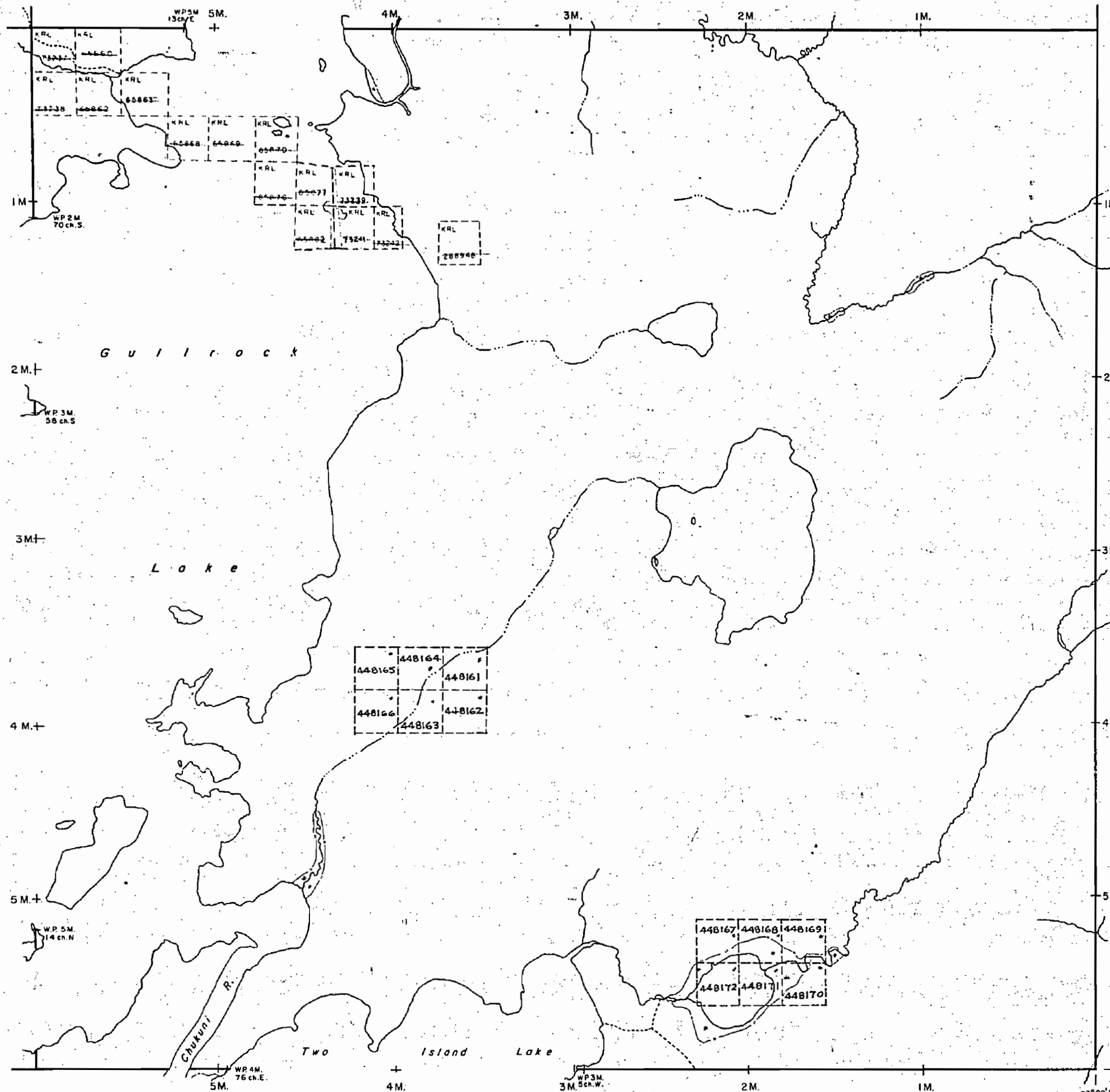
PLAN NO. **M.2217**

**ONTARIO
DEPARTMENT OF MINES
AND NORTHERN AFFAIRS**

BYSHE TWP. M. 2148

OTTER LAKE M. 1755

AREA SOUTH OF OTTER LAKE M. 1772



AREA SOUTH OF BYSHE & WILLANS TWPS. M. 2168