WISNER

DISTRICT OF SUDBURY

Scale 40 Chains = 1 inch

NORTH AST.

N.O L.R.

SUDBURY
RECEIVED
SEP - 7 1943
MINING DIVISION

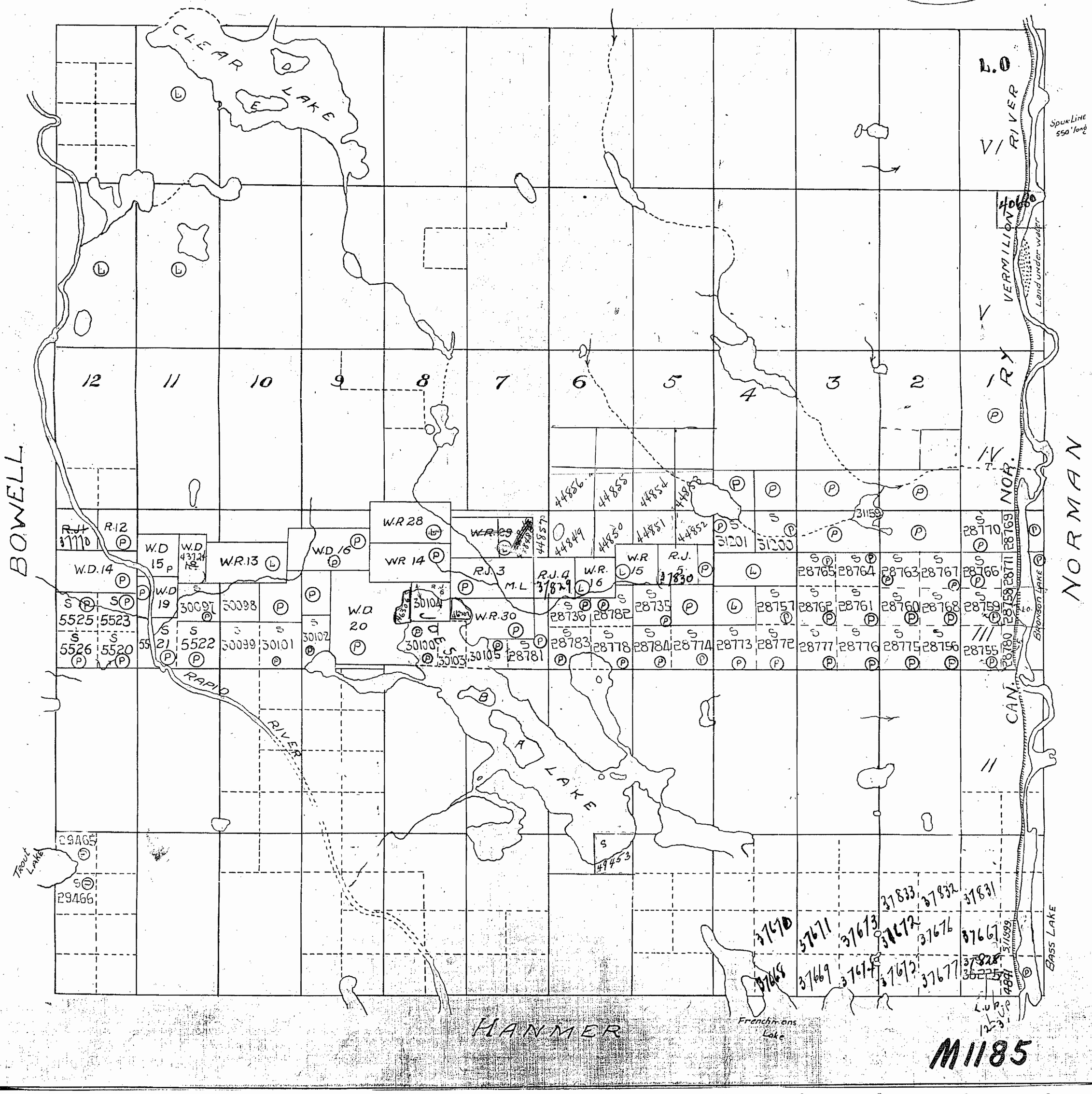

M1185

6 4 2 | 2 4 6

THE TOWNSHIP OF WISNER

DISTRICT OF SUDBURY

SUDBURY MINING DIVISION

SCALE 1 INCH TO 40 CHAINS

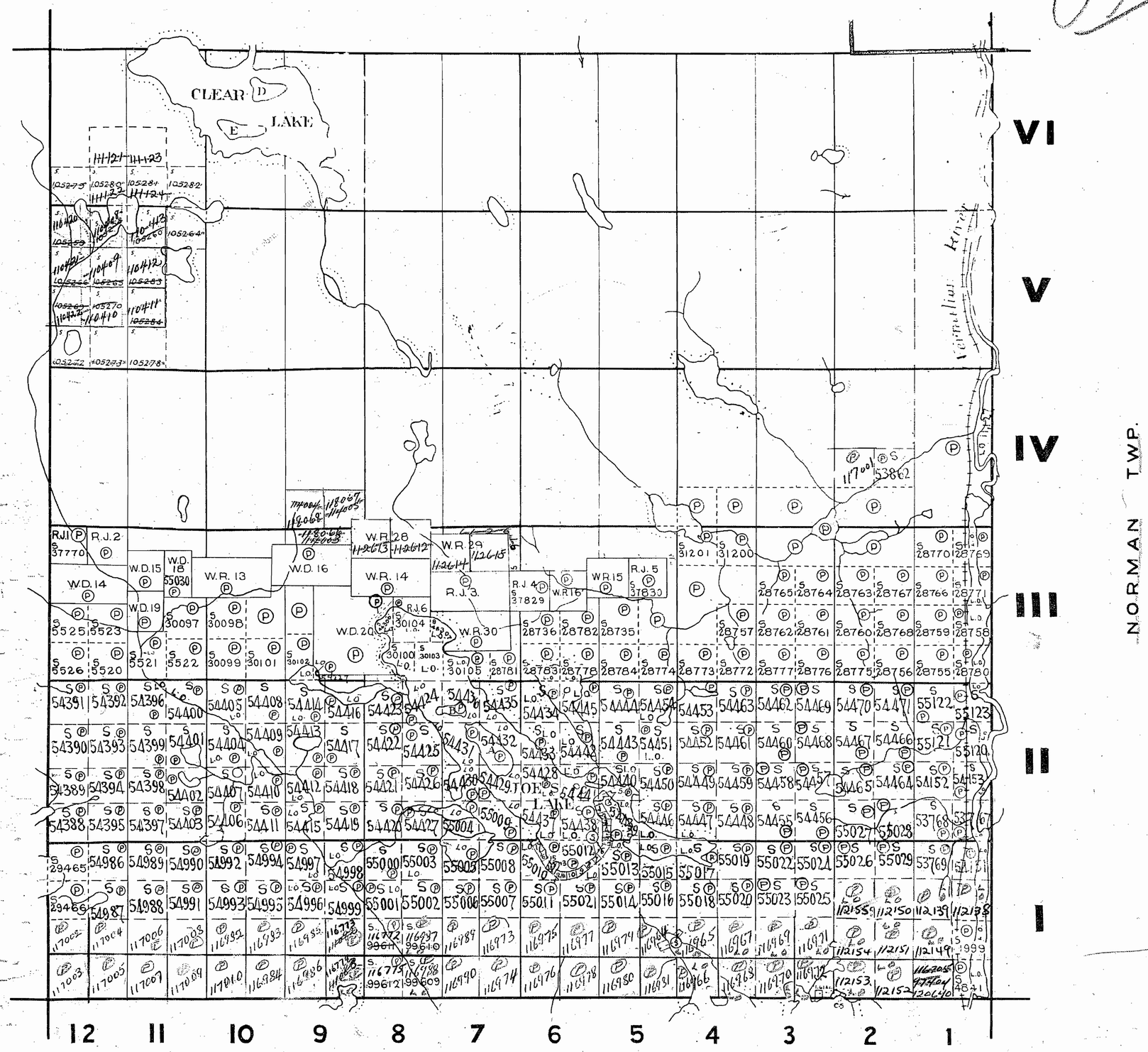

LEGEND

PATENTED LANDS	Ⓟ
CROWN LAND SALES	Ⓢ
LICENSE OF OCCUPATION	L.O.
LOCATED LANDS	Loc.
LEASES	L
IMPROVED ROADS	
ROADS	
TELEPHONE LINES	
POWER TRANSMISSION LINE	
RAILWAY	

NOTES

Mining reservations on surface by Dept of L. & F.
Shown green thus

SUDBURY RECEIVED FEB 10 1958 MINING DIVISION

M1185

DEPARTMENT of MINES
ONTARIO

10 8 6 4 2 2 4 6 8 10

SUDBURY
MINING DIV.
RECEIVED
JAN 18 1971
A.M. P.M.

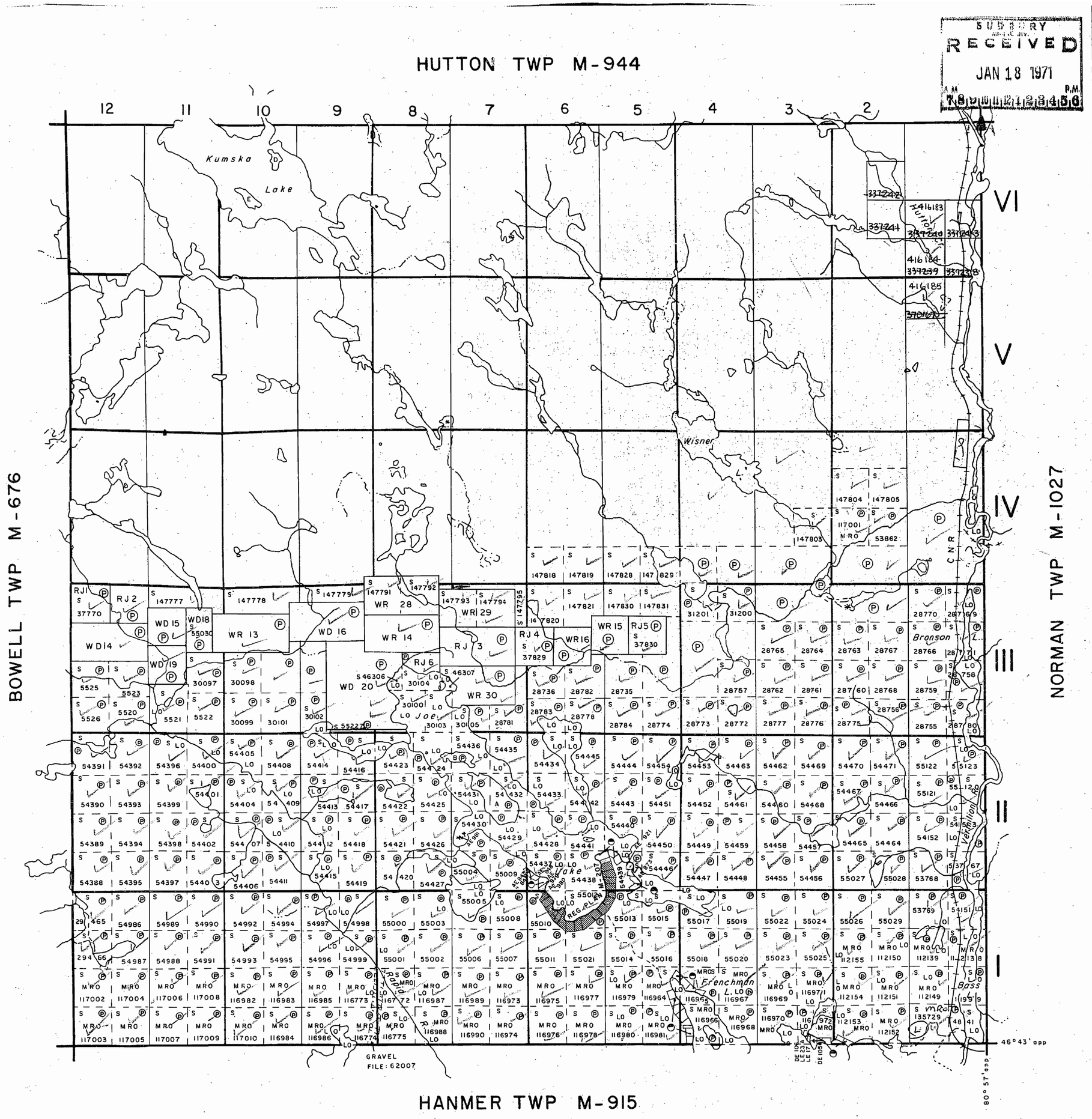

THE TOWNSHIP
OF

WISNER

DISTRICT OF
SUDBURY

SUDBURY
MINING DIVISION

SCALE: 1-INCH = 40 CHAINS

LEGEND

PATENTED LAND	Ⓟ
CROWN LAND SALE	C.S.
LEASES	Ⓛ
LOCATED LAND	Loc.
LICENSE OF OCCUPATION	L.O.
MINING RIGHTS ONLY	M.R.O.
SURFACE RIGHTS ONLY	S.R.O.
ROADS	
IMPROVED ROADS	
KING'S HIGHWAYS	
RAILWAYS	
POWER LINES	
MARSH OR MUSKEG	
MINES	
CANCELLED	C.
PATENTED FOR S.R.O. (summer resorts)	

NOTES

400' Surface Rights Reservation along the shores of all lakes and rivers

WISNER

PLAN NO. M-1185

ONTARIO
DEPARTMENT OF MINES
AND NORTHERN AFFAIRS

HUTTON TWP M-944

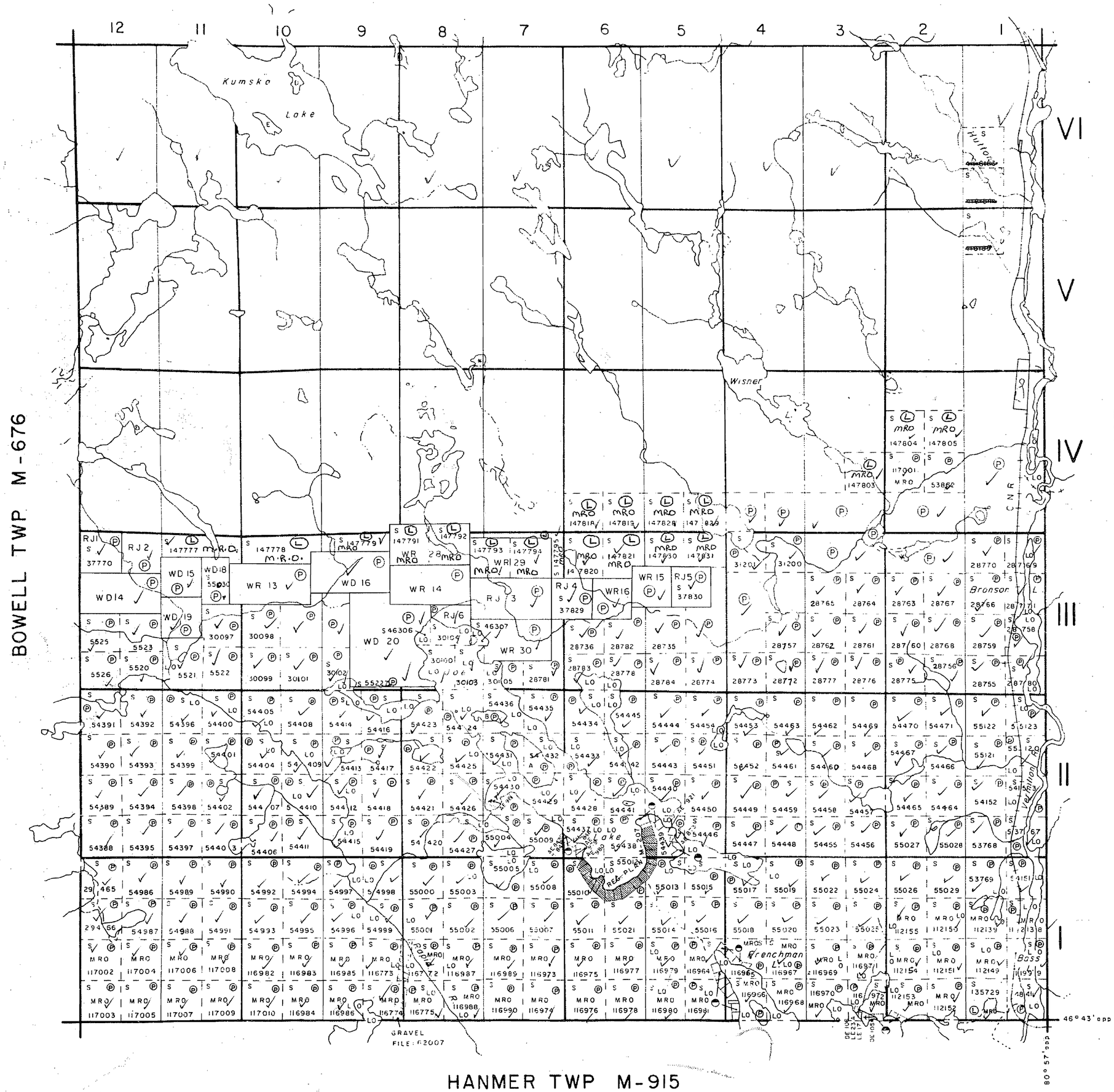

BOWELL TWP M-676

NORMAN TWP M-1027

HANMER TWP M-915

THE TOWNSHIP OF

WISNER

DISTRICT OF SUDBURY

SUDBURY MINING DIVISION

SCALE: 1-INCH 40 CHAINS

LEGEND

PATENTED LAND	Ⓟ
CROWN LAND SALE	C.S.
LEASES	Ⓛ
LOCATED LAND	Loc.
LICENSE OF OCCUPATION	L.O.
MINING RIGHTS ONLY	M.R.O.
SURFACE RIGHTS ONLY	S.R.O.
ROADS	
IMPROVED ROADS	
KING'S HIGHWAYS	
RAILWAYS	
POWER LINES	
MARSH OR MUSKEG	
MINES	
CANCELLED	C
PATENTED FOR S.R.O (summer resorts)	

NOTES

400' Surface Rights Reservation along the shores of all lakes and rivers

DATE OF ISSUE MAR 25 1975

WISNER

PLAN NO. M-1185

MINISTRY OF NATURAL RESOURCES

SURVEYS AND MAPPING BRANCH

HUTTON TWP M-944

OFFICE USE ONLY

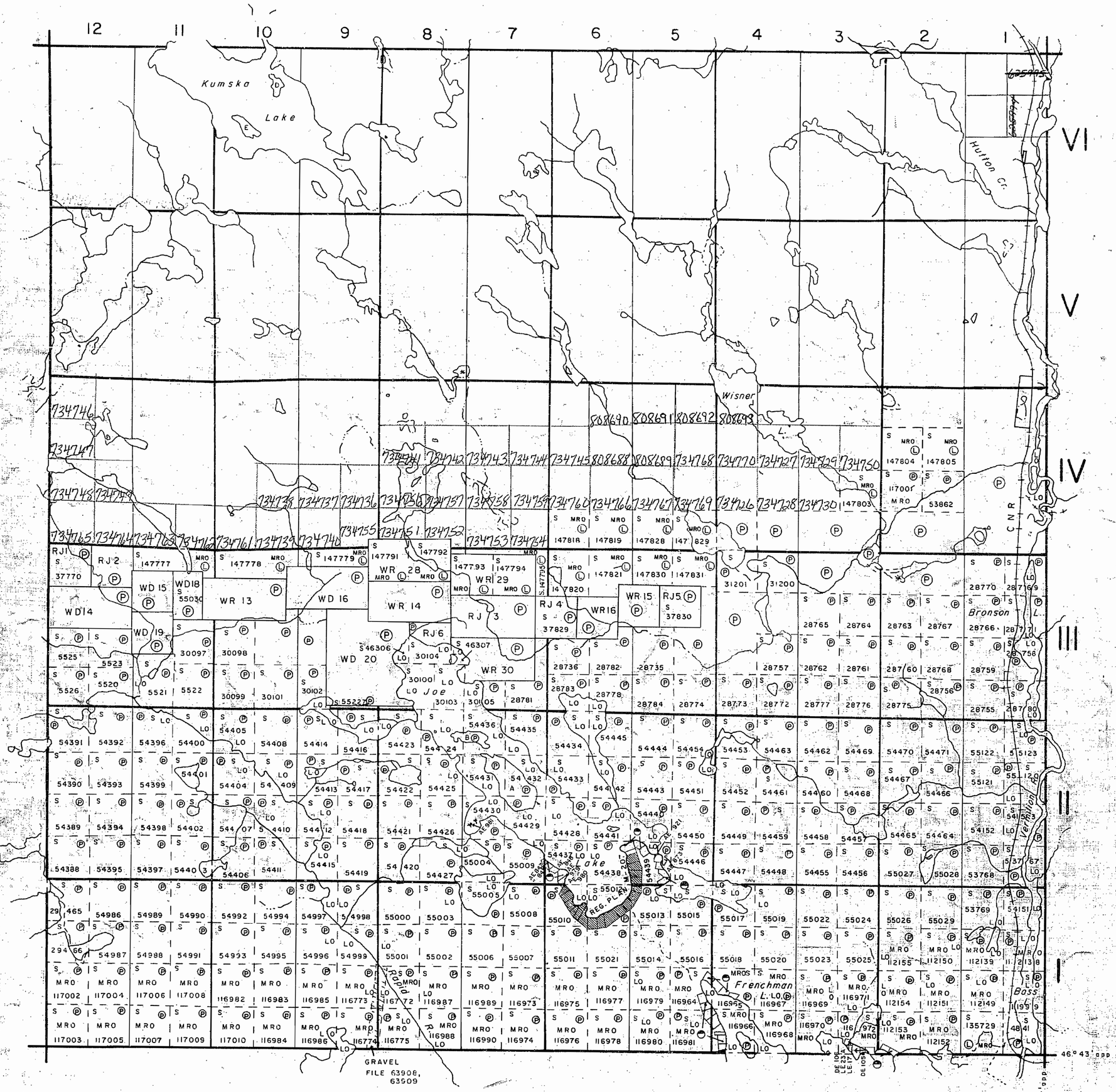

BOWELL TWP M-676

NORMAN TWP M-1027

HANMER TWP M-915

THE TOWNSHIP OF

WISNER

DISTRICT OF SUDBURY

SUDBURY MINING DIVISION

SCALE: 1-INCH - 40 CHAINS

LEGEND

PATENTED LAND	Ⓟ
CROWN LAND SALE	C.S.
LEASES	Ⓛ
LOCATED LAND	Loc.
LICENSE OF OCCUPATION	L.O.
MINING RIGHTS ONLY	M.R.O.
SURFACE RIGHTS ONLY	S.R.O.
ROADS	
IMPROVED ROADS	
KING'S HIGHWAYS	
RAILWAYS	
POWER LINES	
MARSH OR MUSKEG	
MINES	
CANCELLED	C.
PATENTED FOR S.R.O. (summer resorts)	

NOTES

400' Surface Rights Reservation along the shores of all lakes and rivers

Location C.L. 2747 (Pt. Lt.) Plan 53R-9330 Lot 4 Conc. I

DATE OF ISSUE DEC 2 1977

WISNER

PLAN NO. M-1185

ONTARIO

MINISTRY OF NATURAL RESOURCES

SURVEYS AND MAPPING BRANCH

TRIM LINE

Aug 22/84

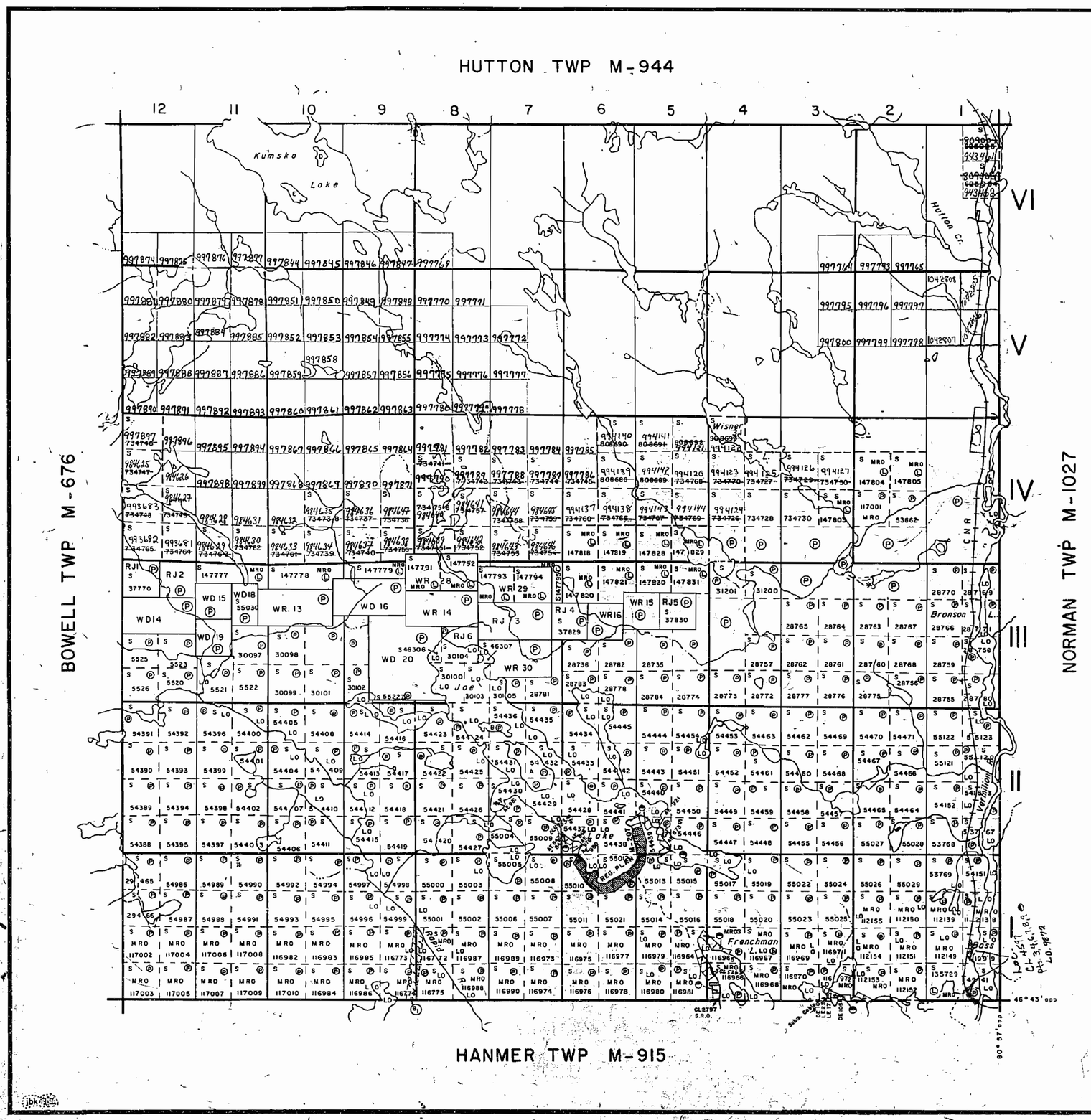

THE TOWNSHIP
OF

WISNER

DISTRICT OF
SUDBURY

SUDBURY
MINING DIVISION

SCALE: 1-INCH = 40 CHAINS

LEGEND

PATENTED LAND	Ⓟ
CROWN LAND SALE	C.S.
LEASES	Ⓛ
LOCATED LAND	Loc.
LICENSE OF OCCUPATION	L.O.
MINING RIGHTS ONLY	M.R.O.
SURFACE RIGHTS ONLY	S.R.O.
ROADS	
IMPROVED ROADS	
KING'S HIGHWAYS	
RAILWAYS	
POWER LINES	
MARSH OR MUSKEG	
MINES	
CANCELLED	C.
PATENTED FOR S.R.O. (summer resorts)	

NOTES

400' Surface Rights Reservation along the shores of all lakes and rivers

SAND & GRAVEL

(9) GRAVEL FILES 63908; 63909
LOCATION CL 4753 Part 1 S.R.O.

WISNER

PLAN NO. M-1185

ONTARIO
MINISTRY OF NATURAL RESOURCES
SURVEYS AND MAPPING BRANCH

TRIM LINE

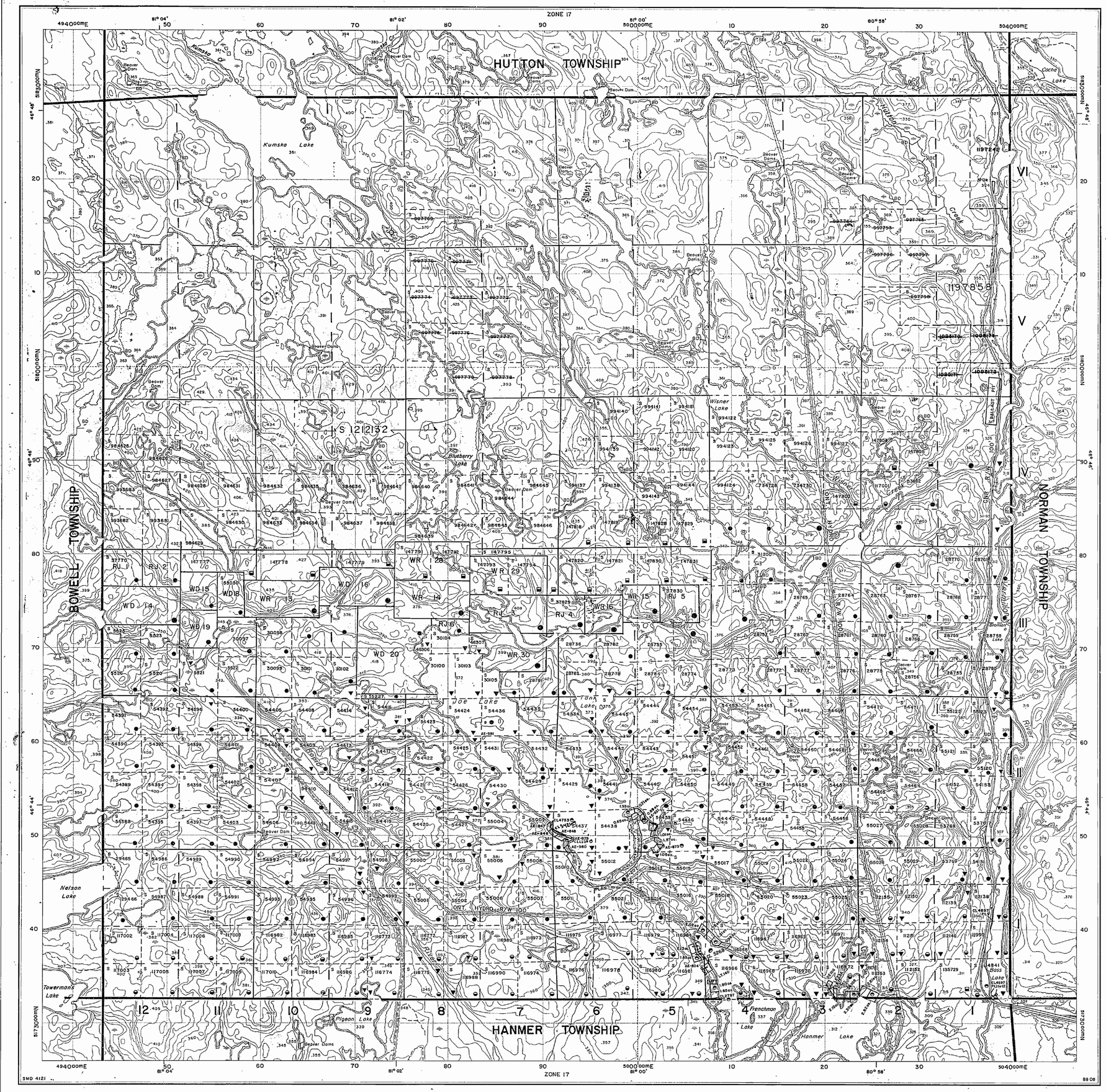

Ministry of Natural Resources
Ontario

Ministry of Northern Development and Mines

IN SERVICE APRIL 27 1989

INDEX TO LAND DISPOSITION

PLAN

G-4121

TOWNSHIP

WISNER

M.N.R. ADMINISTRATIVE DISTRICT

SUDBURY

MINING DIVISION

SUDBURY

LAND TITLES/REGISTRY DIVISION

SUDBURY

Scale 1:20 000

Metres 1000 0 1000 2000 Metres

Feet 1000 0 1000 2000 3000 4000 5000 6000 7000 8000 9000 10000 Feet

Contour Interval 10 Metres

AREAS WITHDRAWN FROM DISPOSITION

MRO - Mining Rights Only
SRO - Surface Rights Only
M + S - Mining and Surface Rights

Description	Order No.	Date	Disposition	File

SYMBOLS

Boundary
- Township, Meridian, Baseline
- Road allowance; surveyed
  - shoreline
- Lot/Concession; surveyed
  - unsurveyed
- Parcel; surveyed
  - unsurveyed
- Right-of-way; road
  - railway
  - utility
- Reservation
- Cliff, Pit, Pile
- Contour
  - Interpolated
  - Approximate
  - Depression
- Control point (horizontal)
- Flooded land
- Mine head frame
- Pipeline (above ground)
- Railway; single track
  - double track
  - abandoned
- Road; highway, county, township
  - access
  - trail, bush
- Shoreline (original)
- Transmission line
- Wooded area

DISPOSITION OF CROWN LANDS

Patent
- Surface & Mining Rights
- Surface Rights Only
- Mining Rights Only

Lease
- Surface & Mining Rights
- Surface Rights Only
- Mining Rights Only

Licence of Occupation
Order-in-Council
Cancelled
Reservation
Sand & Gravel
LAND USE PERMIT

DATE OF ISSUE
MAY 30 1989
SUDBURY
MINING RECORDER'S OFFICE

THE INFORMATION THAT APPEARS ON THIS MAP HAS BEEN COMPILED FROM VARIOUS SOURCES, AND ACCURACY IS NOT GUARANTEED. THOSE WISHING TO STAKE MINING CLAIMS SHOULD CONSULT WITH THE MINING RECORDER, MINISTRY OF NORTHERN DEVELOPMENT AND MINES, FOR ADDITIONAL INFORMATION ON THE STATUS OF THE LANDS SHOWN HEREON.

Map base and land disposition drafting by Surveys and Mapping Branch, Ministry of Natural Resources.

The disposition of land, location of lot fabric and parcel boundaries on this index was compiled for administrative purposes only.

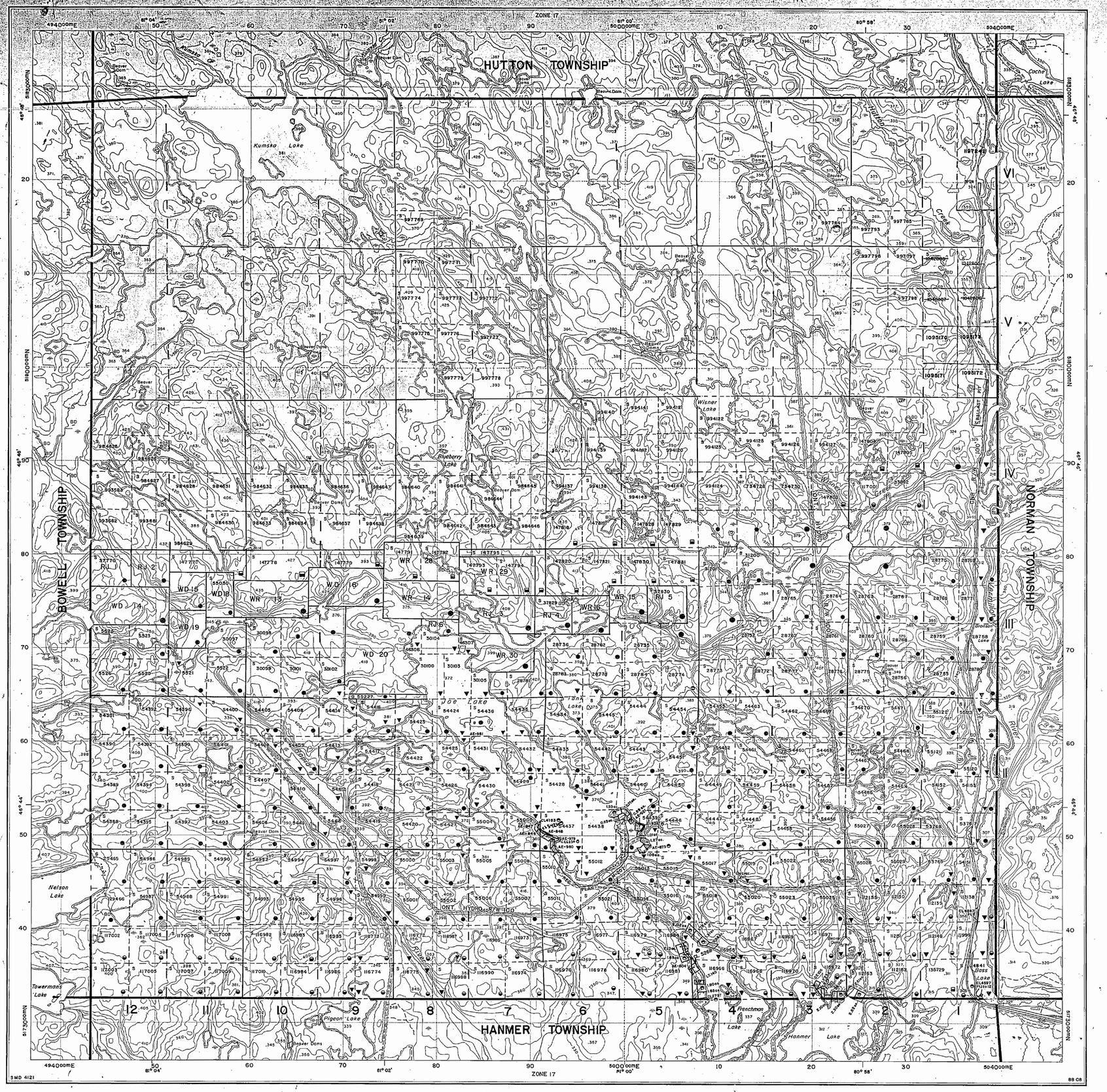

Ministry of Natural Resources
Ministry of Northern Development and Mines
Ontario

IN SERVICE APRIL 27 1989

INDEX TO LAND DISPOSITION

PLAN

G-4121

TOWNSHIP

WISNER

M.N.R. ADMINISTRATIVE DISTRICT

SUDBURY

MINING DIVISION

SUDBURY

LAND TITLES/REGISTRY DIVISION

SUDBURY

Scale 1:20 000

1000 Metres 0 1000 2000 Metres

1000 Feet 0 1000 2000 3000 4000 5000 6000 7000 8000 9000 10000 Feet

Contour Interval 10 Metres

SYMBOLS

Boundary
- Township, Meridian, Baseline
- Road allowance; surveyed
  - shoreline
- Lot/Concession; surveyed
  - unsurveyed
- Parcel; surveyed
  - unsurveyed
- Right-of-way; road
  - railway
  - utility
- Reservation
- Cliff, Pit, Pile
- Contour (20)
  - Interpolated
  - Approximate
  - Depression
- Control point (horizontal)
- Flooded land
- Mine head frame
- Pipeline (above ground)
- Railway; single track
  - double track
  - abandoned
- Road; highway, county, township
  - access
  - trail, bush
- Shoreline (original)
- Transmission line
- Wooded area

DISPOSITION OF CROWN LANDS

- Patent
  - Surface & Mining Rights
  - Surface Rights Only
  - Mining Rights Only
- Lease
  - Surface & Mining Rights
  - Surface Rights Only
  - Mining Rights Only
- Licence of Occupation
- Order-in-Council (OC)
- Cancelled
- Reservation
- Sand & Gravel
- LAND USE PERMIT

AREAS WITHDRAWN FROM DISPOSITION

MRO - Mining Rights Only
SRO - Surface Rights Only
M + S - Mining and Surface Rights

Description	Order No.	Date	Disposition	File

THE INFORMATION THAT APPEARS ON THIS MAP HAS BEEN COMPILED FROM VARIOUS SOURCES, AND ACCURACY IS NOT GUARANTEED. THOSE WISHING TO STAKE MINING CLAIMS SHOULD CONSULT WITH THE MINING RECORDER, MINISTRY OF NORTHERN DEVELOPMENT AND MINES, FOR ADDITIONAL INFORMATION ON THE STATUS OF THE LANDS SHOWN HEREON.

Map base and land disposition drafting by Surveys and Mapping Branch, Ministry of Natural Resources.

The disposition of land, location of lot fabric and parcel boundaries on this index was compiled for administrative purposes only.

G-4121 WISNER TWP. G-4121

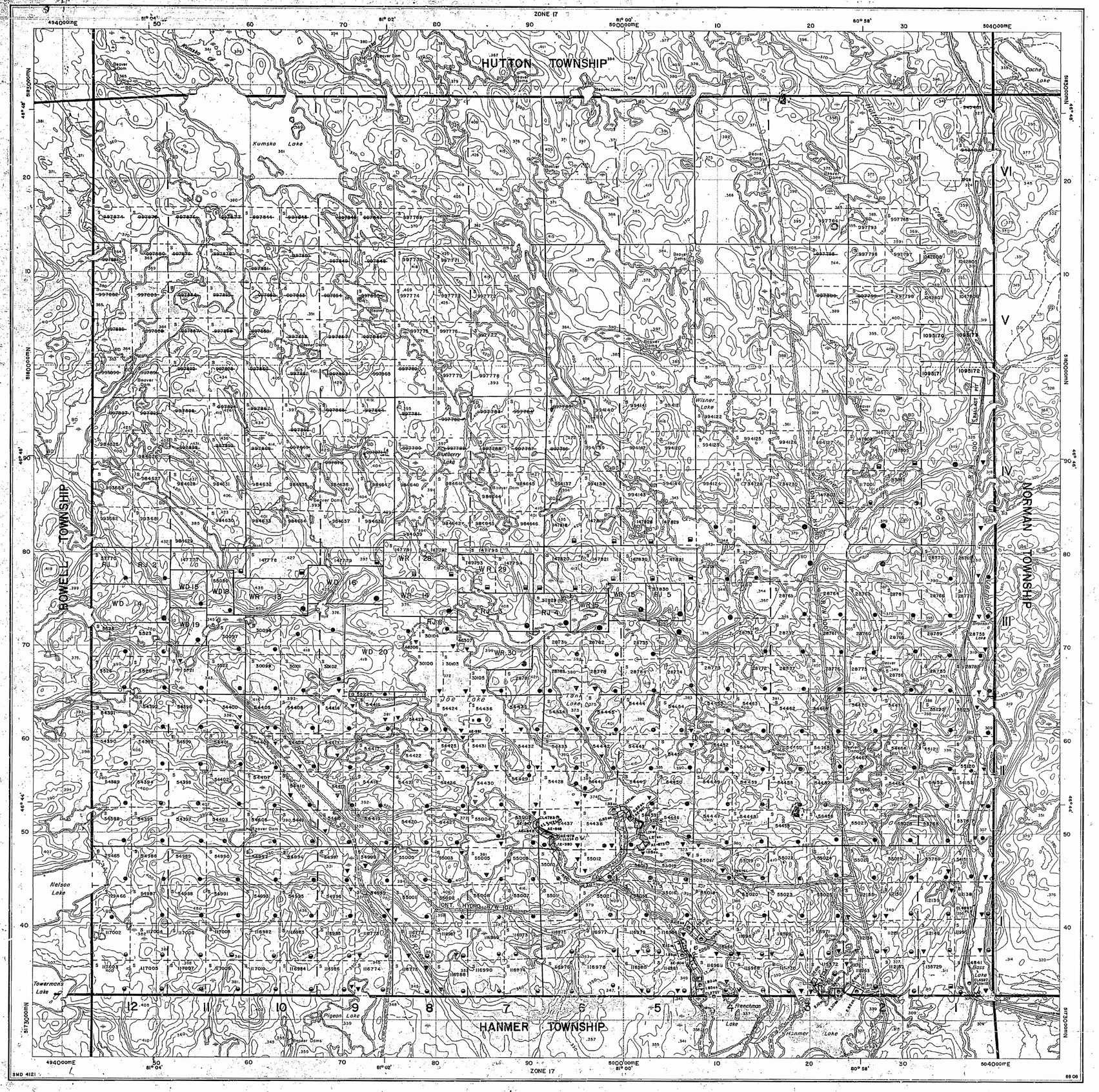

Ontario

Ministry of Natural Resources

Ministry of Northern Development and Mines

IN SERVICE APRIL 27 1989

INDEX TO LAND DISPOSITION

PLAN

G-4121

TOWNSHIP

WISNER

M.N.R. ADMINISTRATIVE DISTRICT

SUDBURY

MINING DIVISION

SUDBURY

LAND TITLES/REGISTRY DIVISION

SUDBURY

Scale 1:20 000

Metres: 1000 0 1000 2000 Metres

Feet: 1000 0 1000 2000 3000 4000 5000 6000 7000 8000 9000 10000 Feet

Contour Interval 10 Metres

AREAS WITHDRAWN FROM DISPOSITION

MRO - Mining Rights Only

SRO - Surface Rights Only

M + S - Mining and Surface Rights

Description	Order No.	Date	Disposition	File

SYMBOLS

Boundary
- Township, Meridian, Baseline
- Road allowance; surveyed
  - shoreline
- Lot/Concession; surveyed
  - unsurveyed
- Parcel; surveyed
  - unsurveyed
- Right-of-way; road
  - railway
  - utility
- Reservation
- Cliff, Pit, Pile
- Contour (20)
  - Interpolated
  - Approximate
  - Depression
- Control point (horizontal)
- Flooded land
- Mine head frame
- Pipeline (above ground)
- Railway; single track
  - double track
  - abandoned
- Road; highway, county, township
  - access
  - trail, bush
- Shoreline (original)
- Transmission line
- Wooded area

DISPOSITION OF CROWN LANDS

Patent
- Surface & Mining Rights
- Surface Rights Only
- Mining Rights Only

Lease
- Surface & Mining Rights
- Surface Rights Only
- Mining Rights Only

Licence of Occupation

Order-in-Council (OC)

Cancelled

Reservation (R)

Sand & Gravel (G)

THE INFORMATION THAT APPEARS ON THIS MAP HAS BEEN COMPILED FROM VARIOUS SOURCES, AND ACCURACY IS NOT GUARANTEED. THOSE WISHING TO STAKE MINING CLAIMS SHOULD CONSULT WITH THE MINING RECORDER, MINISTRY OF NORTHERN DEVELOPMENT AND MINES, FOR ADDITIONAL INFORMATION ON THE STATUS OF THE LANDS SHOWN HEREON.

Map base and land disposition drafting by Surveys and Mapping Branch, Ministry of Natural Resources.

The disposition of land, location of lot fabric and parcel boundaries on this index was compiled for administrative purposes only.

G-4121 WISNER TWP. G-4121

1185

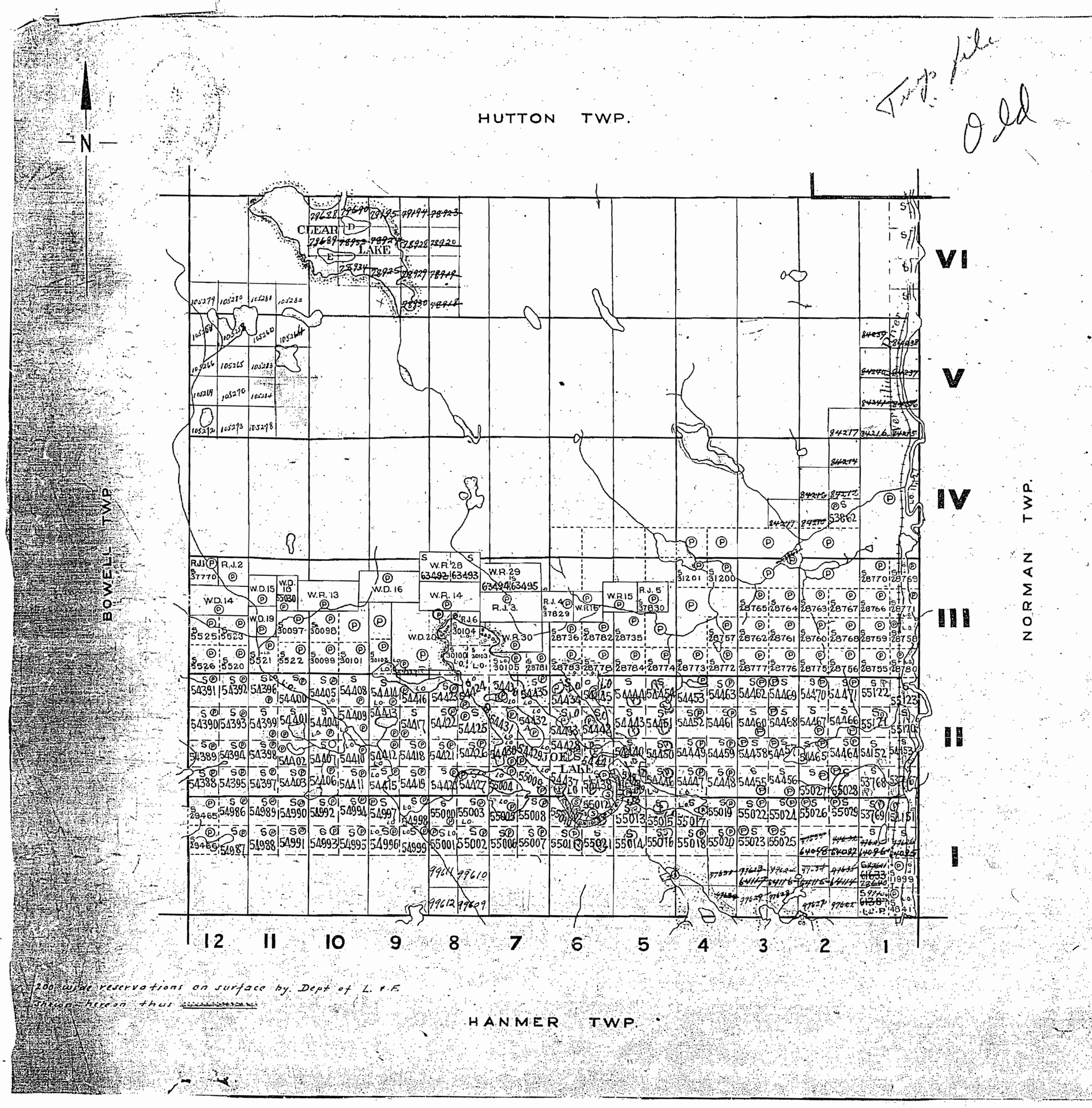

Twp. file
Old

200 wide reservations on surface by Dept of L. & F.
Shown hereon thus

THE TOWNSHIP OF

WISNER

DISTRICT OF SUDBURY

SUDBURY MINING DIVISION

SCALE 1 INCH TO 40 CHAINS

LEGEND

PATENTED LANDS	Ⓟ
CROWN LAND SALES	Ⓢ
LICENSE OF OCCUPATION	L.O.
LOCATED LANDS	Loc.
LEASES	
IMPROVED ROADS	
ROADS	
TELEPHONE LINES	
POWER TRANSMISSION LINE	
RAILWAY	

NOTES

- 400' ft

M1185

DEPARTMENT OF MINES
— ONTARIO —

1185

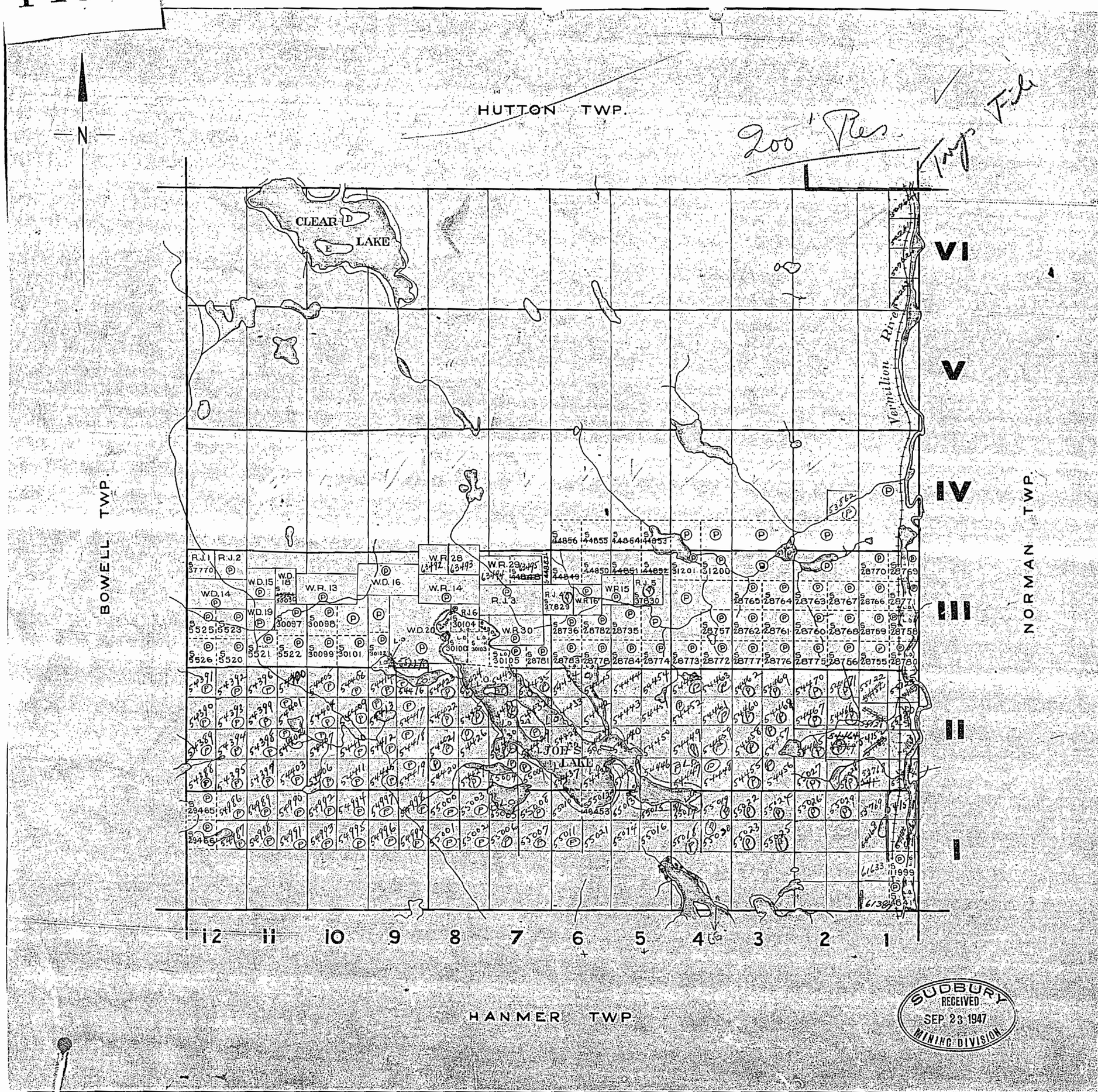

THE TOWNSHIP OF

WISNER

DISTRICT OF SUDBURY

SUDBURY MINING DIVISION

SCALE 1 INCH TO 40 CHAINS

LEGEND

PATENTED LANDS	P
CROWN LAND SALES	S
LICENSE OF OCCUPATION	L.O.
LOCATED LANDS	Loc.
LEASES	L
IMPROVED ROADS	
ROADS	
TELEPHONE LINES	
POWER TRANSMISSION LINE	
RAILWAY	

NOTES

SUDBURY RECEIVED SEP 23 1947 MINING DIVISION

M 1185

DEPARTMENT of MINES

ONTARIO

1185

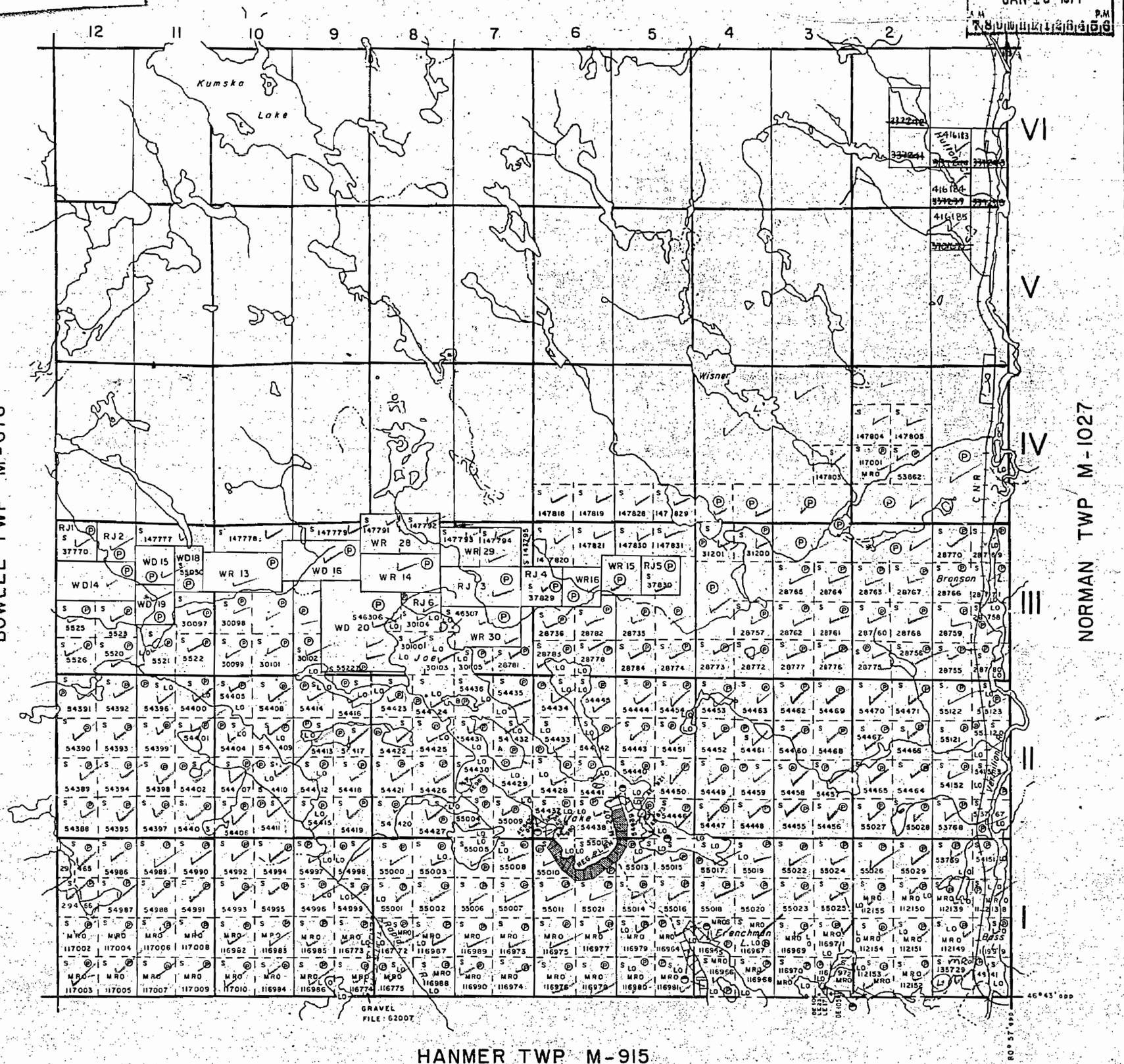

THE TOWNSHIP OF

WISNER

DISTRICT OF SUDBURY

SUDBURY MINING DIVISION

SCALE: 1-INCH = 40 CHAINS

LEGEND

PATENTED LAND	Ⓟ
CROWN LAND SALE	C.S.
LEASES	Ⓛ
LOCATED LAND	Loc.
LICENSE OF OCCUPATION	L.O.
MINING RIGHTS ONLY	M.R.O.
SURFACE RIGHTS ONLY	S.R.O.
ROADS	
IMPROVED ROADS	
KING'S HIGHWAYS	
RAILWAYS	
POWER LINES	
MARSH OR MUSKEG	
MINES	
CANCELLED	C.
PATENTED FOR S.R.O. (summer resorts)	

NOTES

400' Surface Rights Reservation along the shores of all lakes and rivers

WISNER

PLAN NO. M-1185

ONTARIO DEPARTMENT OF MINES AND NORTHERN AFFAIRS

1185

30.

14011 ~~ae~~

WISNER

Scale 40 Chains to an Inch.

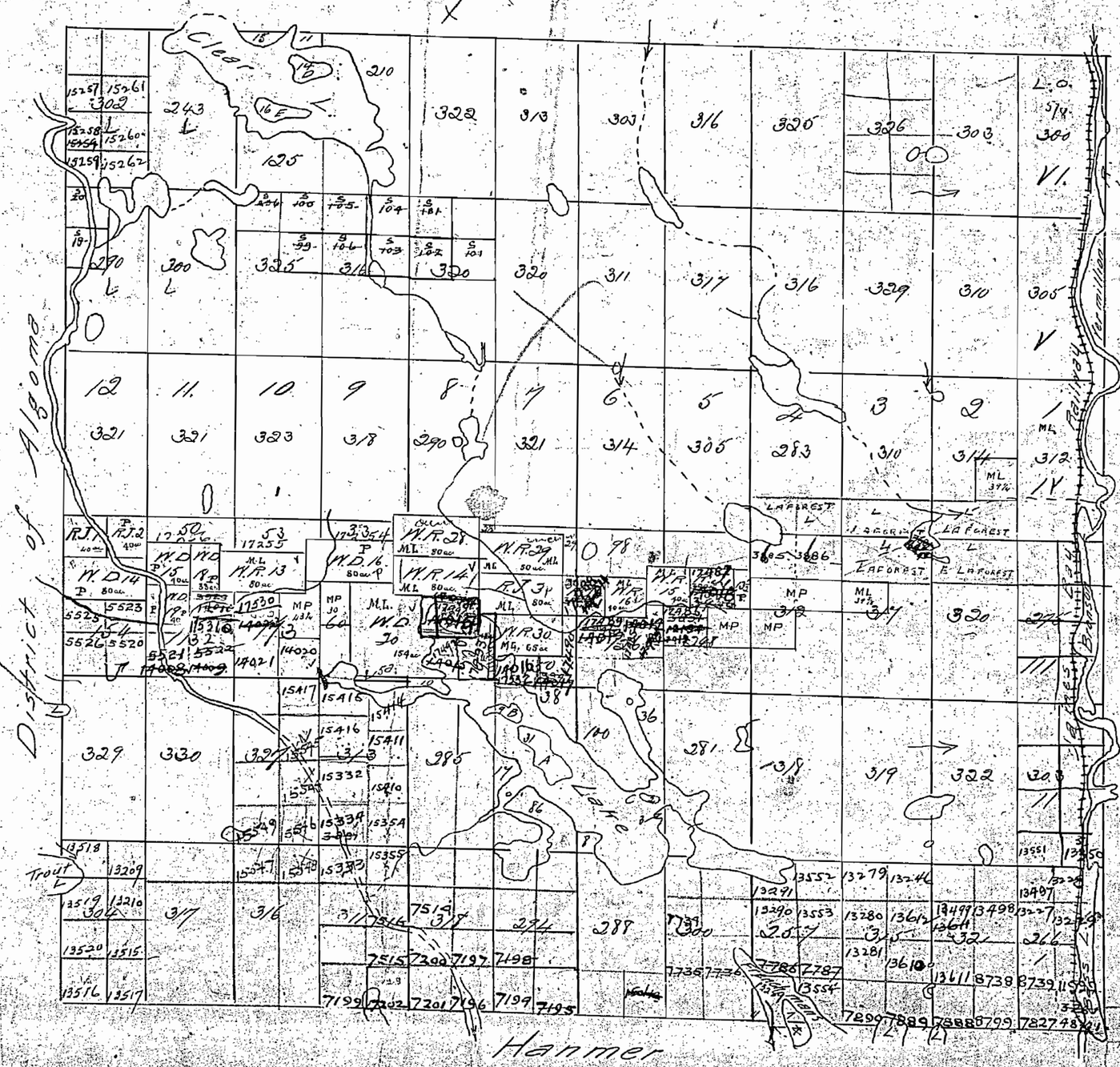

M1185

1185

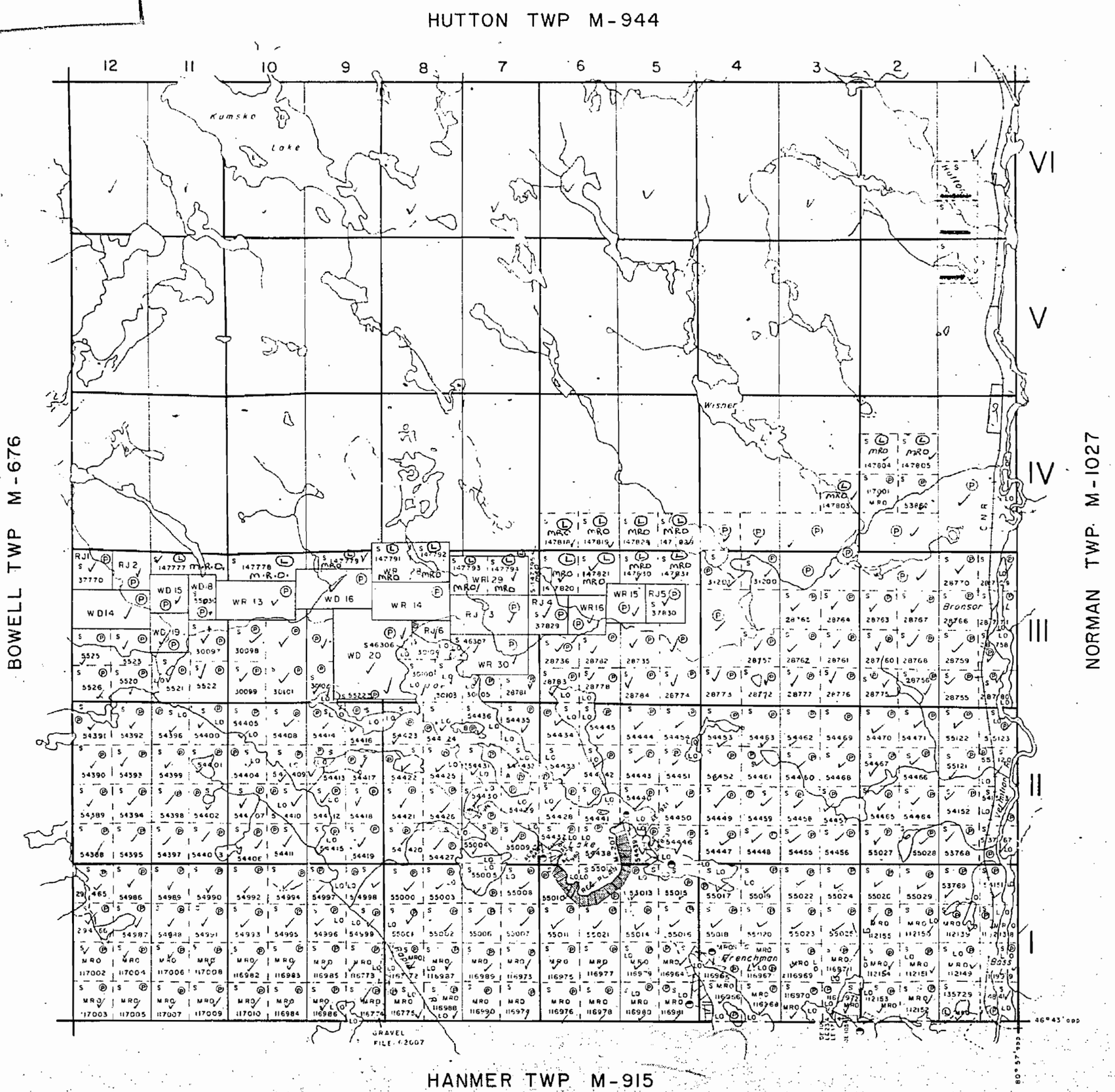

THE TOWNSHIP
OF

WISNER

DISTRICT OF
SUDBURY

SUDBURY
MINING DIVISION

SCALE: 1-INCH 40 CHAINS

LEGEND

PATENTED LAND	Ⓟ
CROWN LAND SALE	C.S.
LEASES	Ⓛ
LOCATED LAND	Loc.
LICENSE OF OCCUPATION	L.O.
MINING RIGHTS ONLY	M.R.O.
SURFACE RIGHTS ONLY	S.R.O.
ROADS	
IMPROVED ROADS	
KING'S HIGHWAYS	
RAILWAYS	
POWER LINES	
MARSH OR MUSKEG	
MINES	
CANCELLED	C
PATENTED FOR S.R.O (summer resorts)	

NOTES

400' Surface Rights Reservation along the shores of all lakes and rivers

DATE OF ISSUE
MAR 25 1975

WISNER

PLAN NO. M-1185

MINISTRY OF NATURAL RESOURCES
SURVEYS AND MAPPING BRANCH

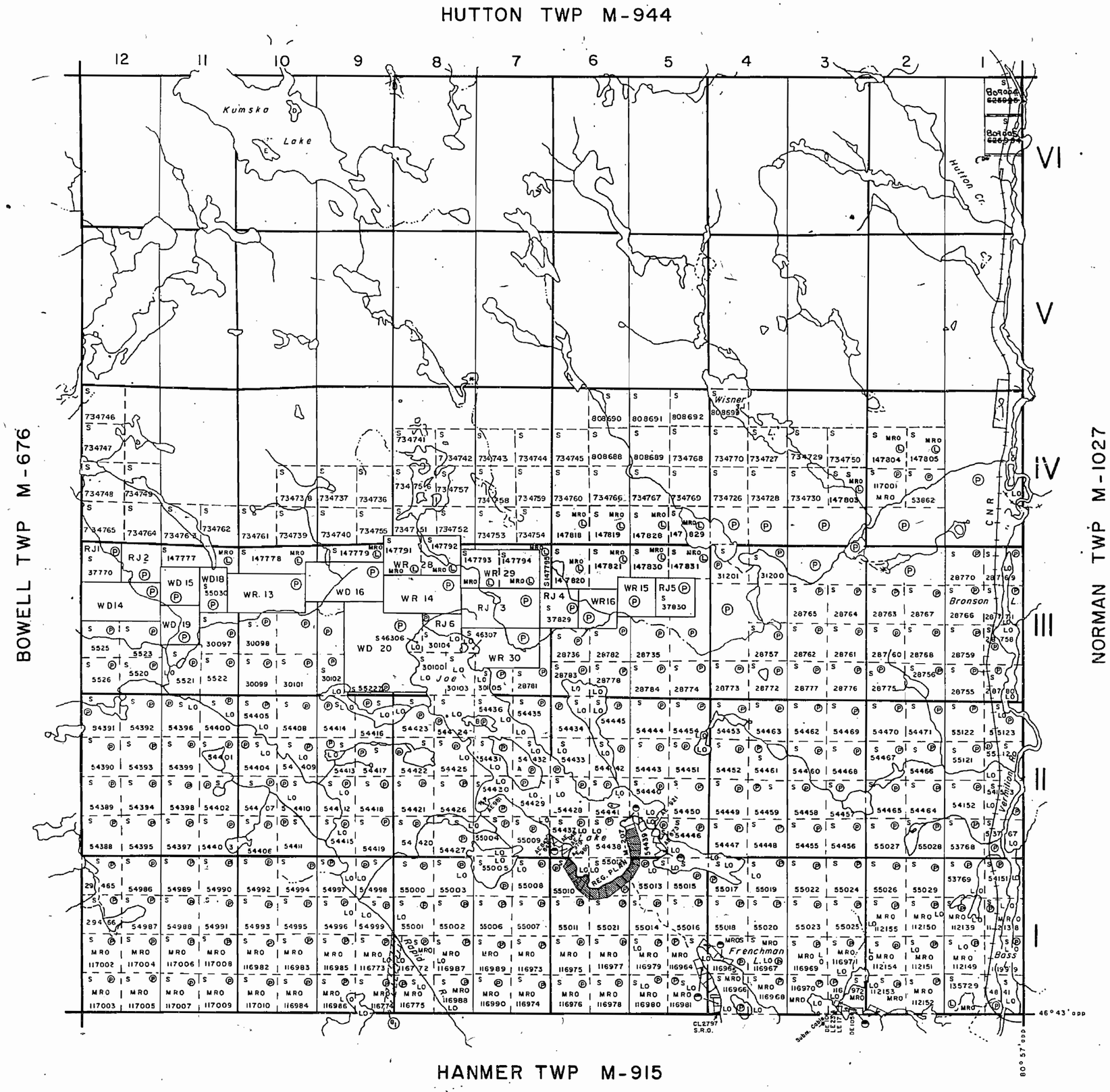

THE TOWNSHIP
OF

WISNER

DISTRICT OF
SUDBURY

SUDBURY
MINING DIVISION

SCALE: 1-INCH = 40 CHAINS

LEGEND

PATENTED LAND	Ⓟ
CROWN LAND SALE	C.S.
LEASES	Ⓛ
LOCATED LAND	Loc.
LICENSE OF OCCUPATION	L.O.
MINING RIGHTS ONLY	M.R.O.
SURFACE RIGHTS ONLY	S.R.O.
ROADS	
IMPROVED ROADS	
KING'S HIGHWAYS	
RAILWAYS	
POWER LINES	
MARSH OR MUSKEG	
MINES	
CANCELLED	C.
PATENTED FOR S.R.O. (summer resorts)	

NOTES

400' Surface Rights Reservation along the shores of all lakes and rivers

SAND & GRAVEL

Ⓖ GRAVEL FILES 63908; 63909

WISNER

PLAN NO. M-1185

ONTARIO
MINISTRY OF NATURAL RESOURCES
SURVEYS AND MAPPING BRANCH

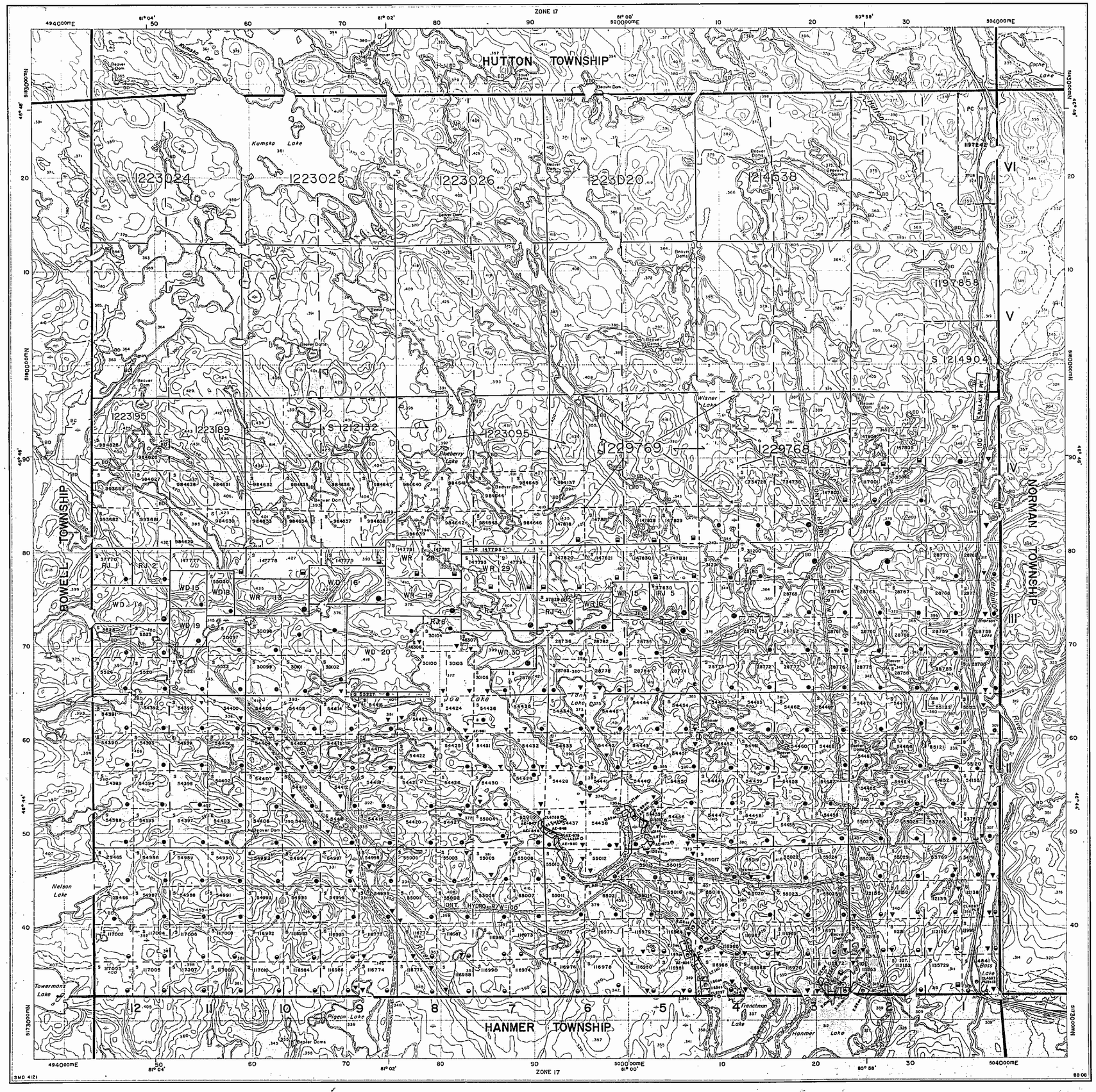

Ministry of Natural Resources — Ministry of Northern Development and Mines

Ontario

IN SERVICE APRIL 27 1989

INDEX TO LAND DISPOSITION

PLAN

G-4121

TOWNSHIP

WISNER

M.N.R. ADMINISTRATIVE DISTRICT

SUDBURY

MINING DIVISION

SUDBURY

LAND TITLES/REGISTRY DIVISION

SUDBURY

Scale 1:20 000

Metres 1000 0 1000 2000 Metres

Feet 1000 0 1000 2000 3000 4000 5000 6000 7000 8000 9000 10 000 Feet

Contour Interval 10 Metres

AREAS WITHDRAWN FROM DISPOSITION

MRO - Mining Rights Only
SRO - Surface Rights Only
M + S - Mining and Surface Rights

Description	Order No.	Date	Disposition	File

SYMBOLS

Boundary
- Township, Meridian, Baseline
- Road allowance; surveyed
  - shoreline
- Lot/Concession; surveyed
  - unsurveyed
- Parcel; surveyed
  - unsurveyed
- Right-of-way; road
  - railway
  - utility
- Reservation
- Cliff, Pit, Pile
- Contour
  - Interpolated
  - Approximate
  - Depression
- Control point (horizontal)
- Flooded land
- Mine head frame
- Pipeline (above ground)
- Railway; single track
  - double track
  - abandoned
- Road; highway, county, township
  - access
  - trail, bush
- Shoreline (original)
- Transmission line
- Wooded area

DISPOSITION OF CROWN LANDS

Patent
- Surface & Mining Rights
- Surface Rights Only
- Mining Rights Only

Lease
- Surface & Mining Rights
- Surface Rights Only
- Mining Rights Only

Licence of Occupation

Order-in-Council — OC

Cancelled

Reservation

Sand & Gravel

LAND USE PERMIT

PLACER CLAIM — PC

THE INFORMATION THAT APPEARS ON THIS MAP HAS BEEN COMPILED FROM VARIOUS SOURCES, AND ACCURACY IS NOT GUARANTEED. THOSE WISHING TO STAKE MINING CLAIMS SHOULD CONSULT WITH THE MINING RECORDER, MINISTRY OF NORTHERN DEVELOPMENT AND MINES, FOR ADDITIONAL INFORMATION ON THE STATUS OF THE LANDS SHOWN HEREON.

Map base and land disposition drafting by Surveys and Mapping Branch, Ministry of Natural Resources.

The disposition of land, location of lot fabric and parcel boundaries on this index was compiled for administrative purposes only.

THE TOWNSHIP OF WISNER

DISTRICT OF SUDBURY

SUDBURY MINING DIVISION

SCALE 1 INCH TO 40 CHAINS

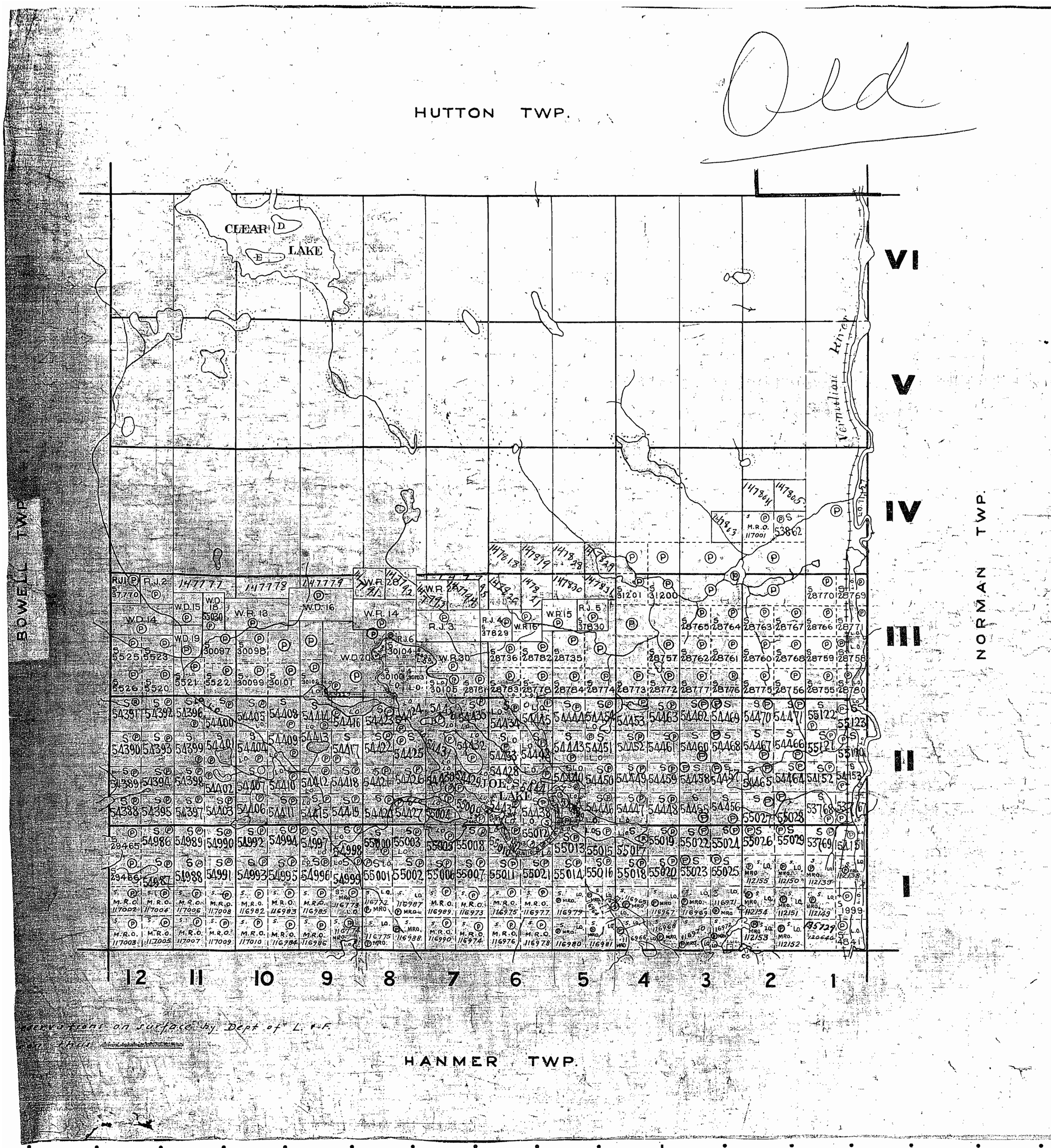

LEGEND

PATENTED LANDS	Ⓟ
CROWN LAND SALES	Ⓢ
LICENSE OF OCCUPATION	L.O.
LOCATED LANDS	Loc.
LEASES	L
IMPROVED ROADS	
ROADS	
TELEPHONE LINES	
POWER TRANSMISSION LINE	
RAILWAY	

NOTES

400' Surface Rights Reservation around all lakes & rivers.

Water from on surface by Dept of L. & F.

M1185

DEPARTMENT of MINES

— ONTARIO —

THE TOWNSHIP OF WISNER

DISTRICT OF SUDBURY

SUDBURY MINING DIVISION

SCALE 1 INCH TO 40 CHAINS

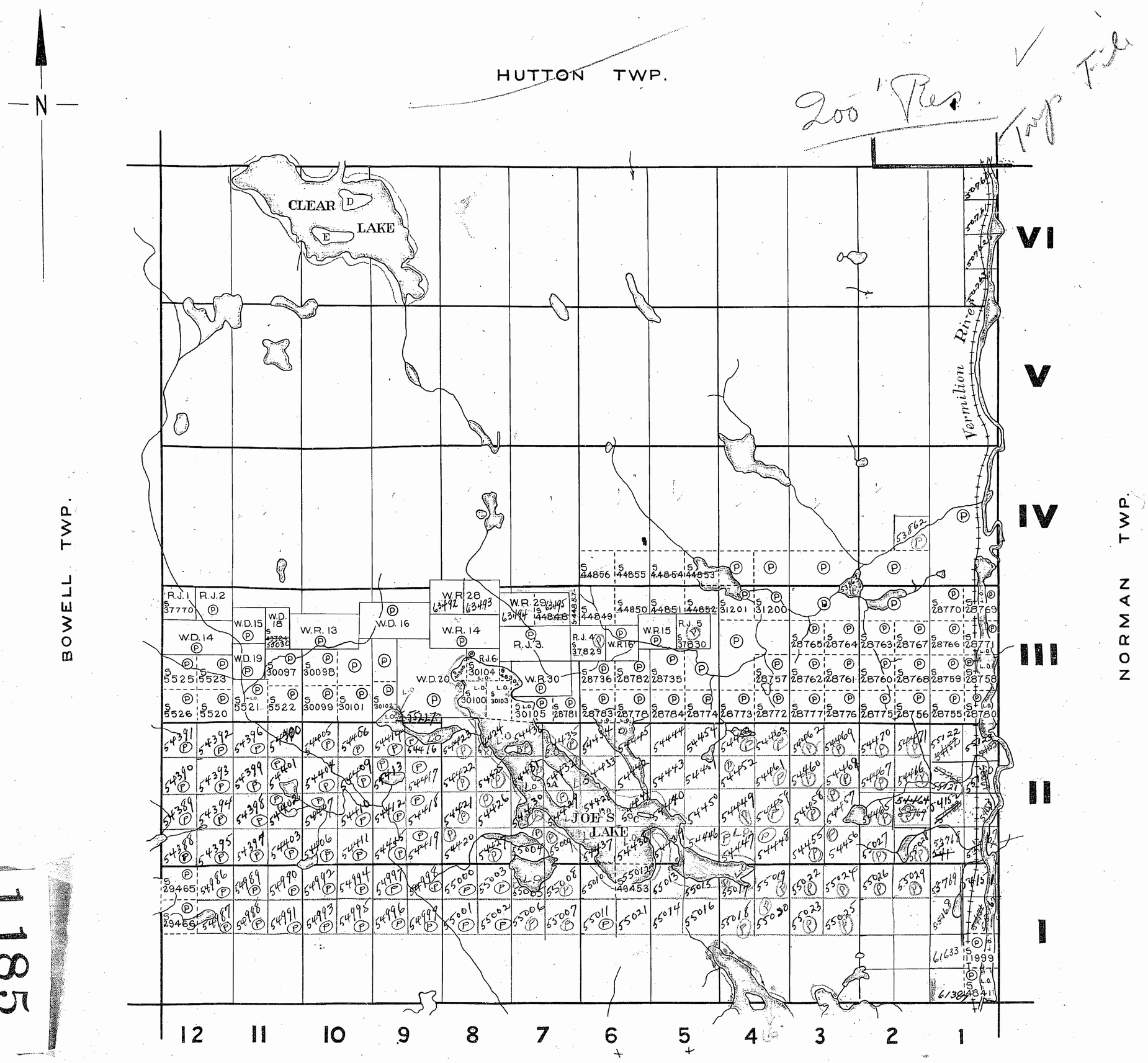

LEGEND

PATENTED LANDS	Ⓟ
CROWN LAND SALES	Ⓢ
LICENSE OF OCCUPATION	L.O.
LOCATED LANDS	Loc.
LEASES	L
IMPROVED ROADS	
ROADS	
TELEPHONE LINES	
POWER TRANSMISSION LINE	
RAILWAY	

NOTES

SUDBURY RECEIVED SEP 23 1947 MINING DIVISION

M1185

DEPARTMENT of MINES
— ONTARIO —

1185

10 8 6 4 2 2 4 6 8 10



Twp. file

Old

THE TOWNSHIP OF

WISNER

DISTRICT OF SUDBURY

SUDBURY MINING DIVISION

SCALE 1 INCH TO 40 CHAINS

LEGEND

PATENTED LANDS	Ⓟ
CROWN LAND SALES	Ⓢ
LICENSE OF OCCUPATION	L.O.
LOCATED LANDS	Loc.
LEASES	
IMPROVED ROADS	
ROADS	
TELEPHONE LINES	
POWER TRANSMISSION LINE	
RAILWAY	

NOTES

– 400' Res

200 wide reservations on surface by Dept of L. & F. shown hereon thus

M1185

DEPARTMENT of MINES

ONTARIO

12 10 8 6 4 2 2 4 6 8 10 12

1185

No L.R.

WISNER

DISTRICT OF SUDBURY

Scale 40 Chains = 1 inch

SUDBURY
RECEIVED
SEP - 7 1943
MINING DIVISION

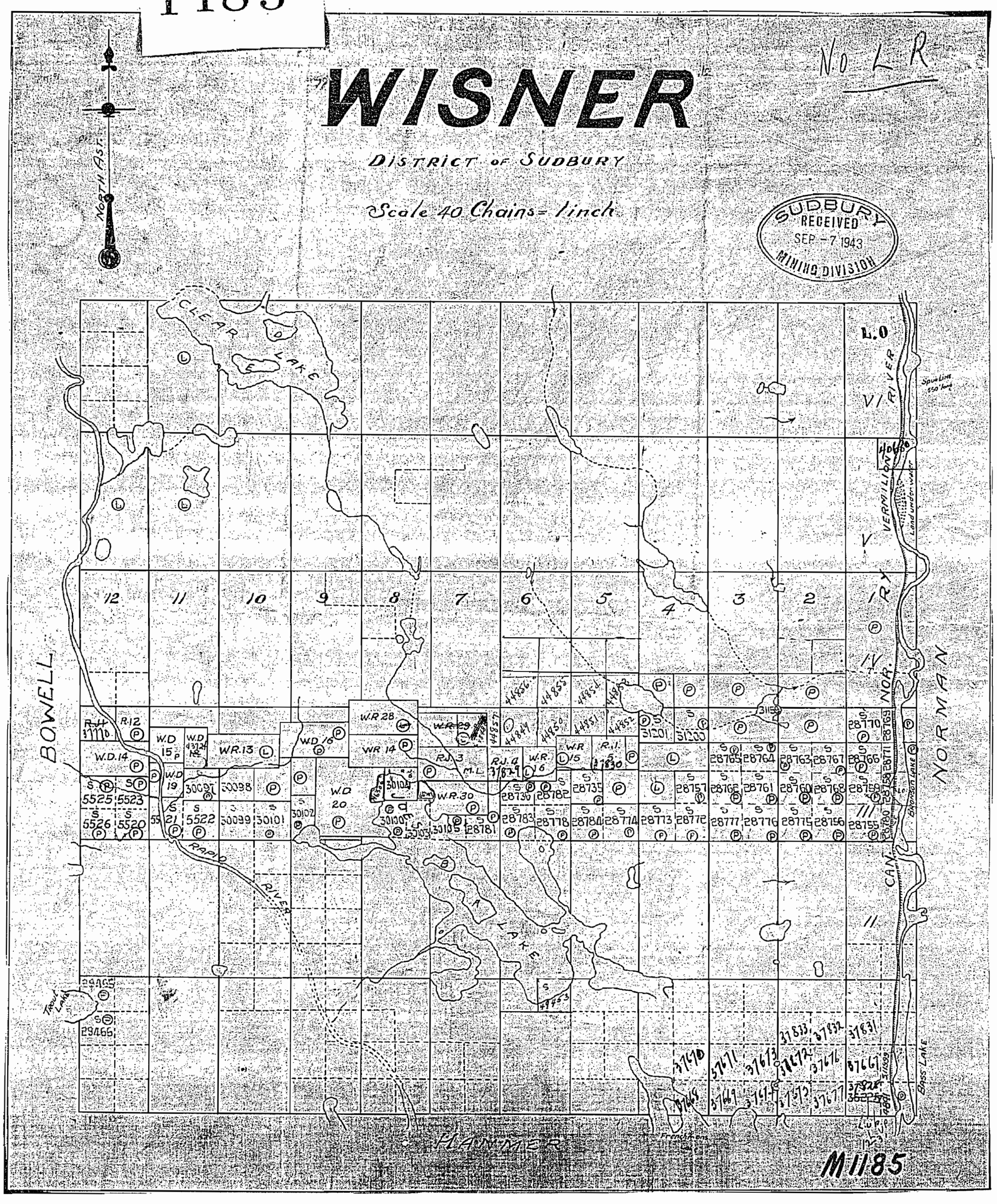

1185

Old

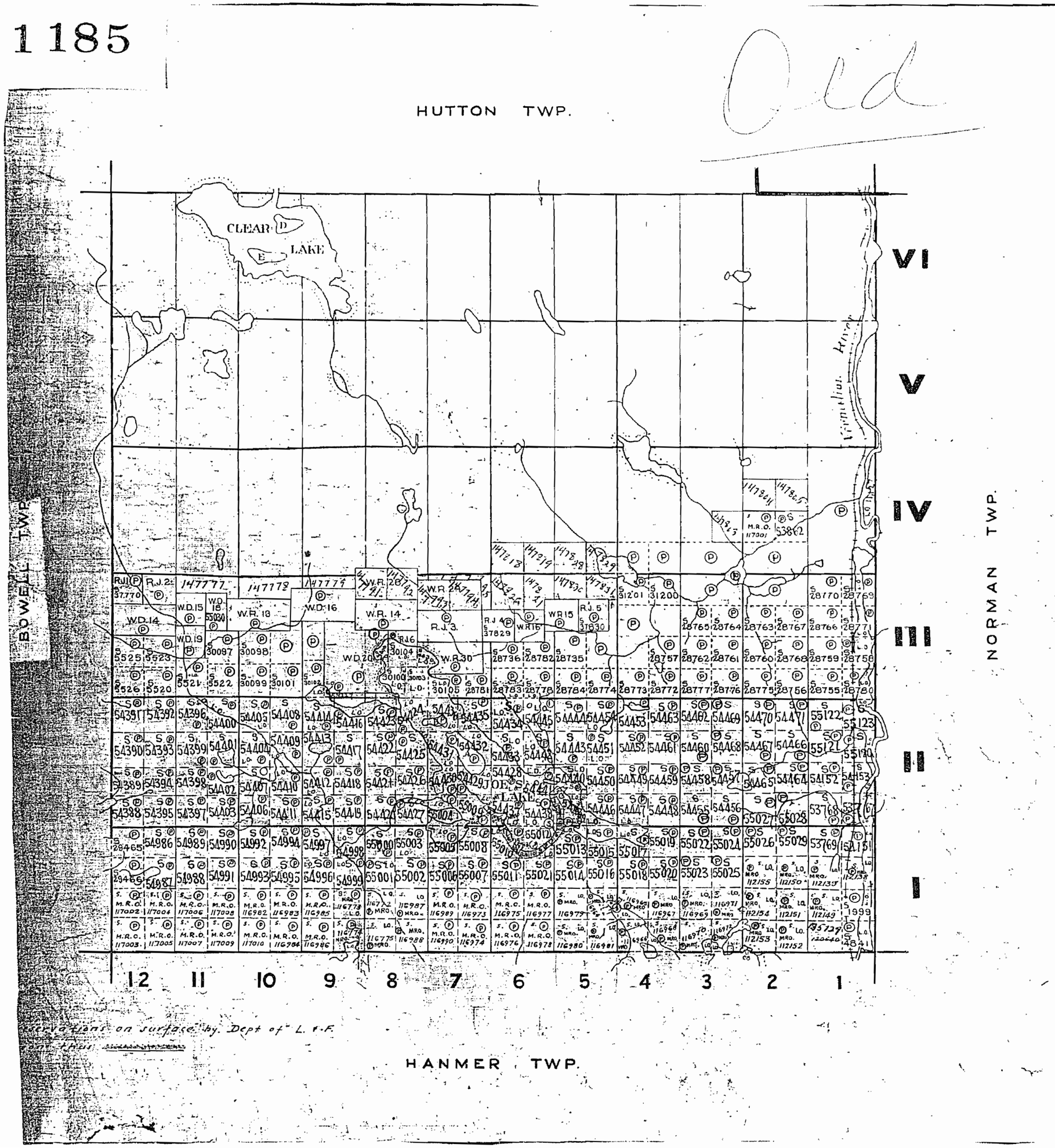

THE TOWNSHIP OF

WISNER

DISTRICT OF SUDBURY

SUDBURY MINING DIVISION

SCALE 1 INCH TO 40 CHAINS

LEGEND

PATENTED LANDS	Ⓟ
CROWN LAND SALES	Ⓢ
LICENSE OF OCCUPATION	L.O.
LOCATED LANDS	Loc.
LEASES	L
IMPROVED ROADS	
ROADS	
TELEPHONE LINES	
POWER TRANSMISSION LINE	
RAILWAY	

NOTES

400' Surface Rights....Reservation around all lakes & rivers.

M1185

DEPARTMENT of MINES

— ONTARIO —

1185

Twp file

Old

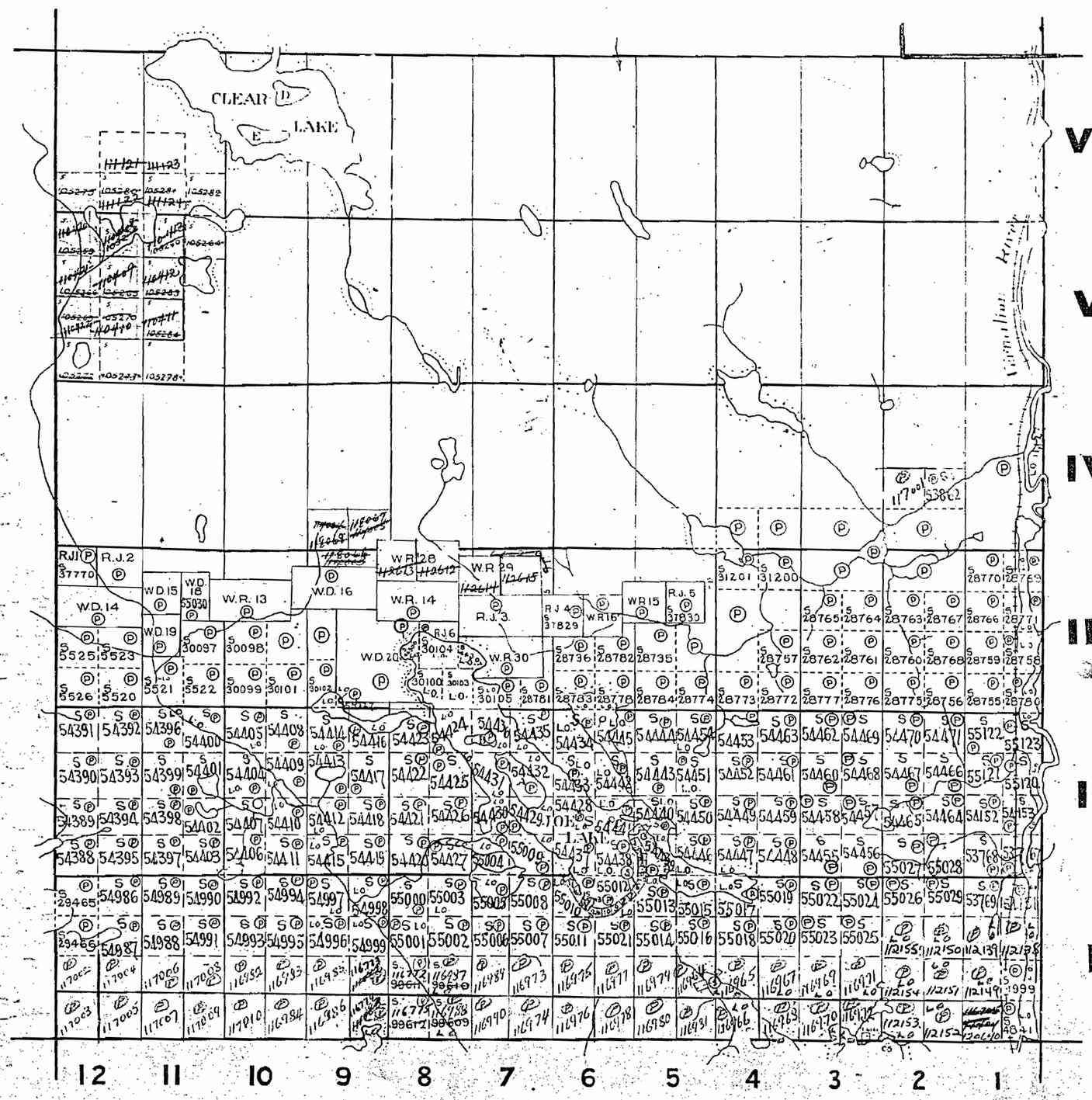

THE TOWNSHIP OF

WISNER

DISTRICT OF SUDBURY

SUDBURY MINING DIVISION

SCALE 1 INCH TO 40 CHAINS

LEGEND

PATENTED LANDS	Ⓟ
CROWN LAND SALES	Ⓢ
LICENSE OF OCCUPATION	L.O.
LOCATED LANDS	Loc.
LEASES	L
IMPROVED ROADS	
ROADS	
TELEPHONE LINES	
POWER TRANSMISSION LINE	
RAILWAY	

NOTES

[illegible] reservations on surface by Dept of L. & F.
[illegible] shown thus

SUDBURY RECEIVED FEB 10 1958 MINING DIVISION

M1185

DEPARTMENT of MINES
— ONTARIO —

1185

No L R

WISNER

DISTRICT OF SUDBURY

Scale 40 Chains = 1 inch

SUDBURY
RECEIVED
SEP - 7 1943
MINING DIVISION

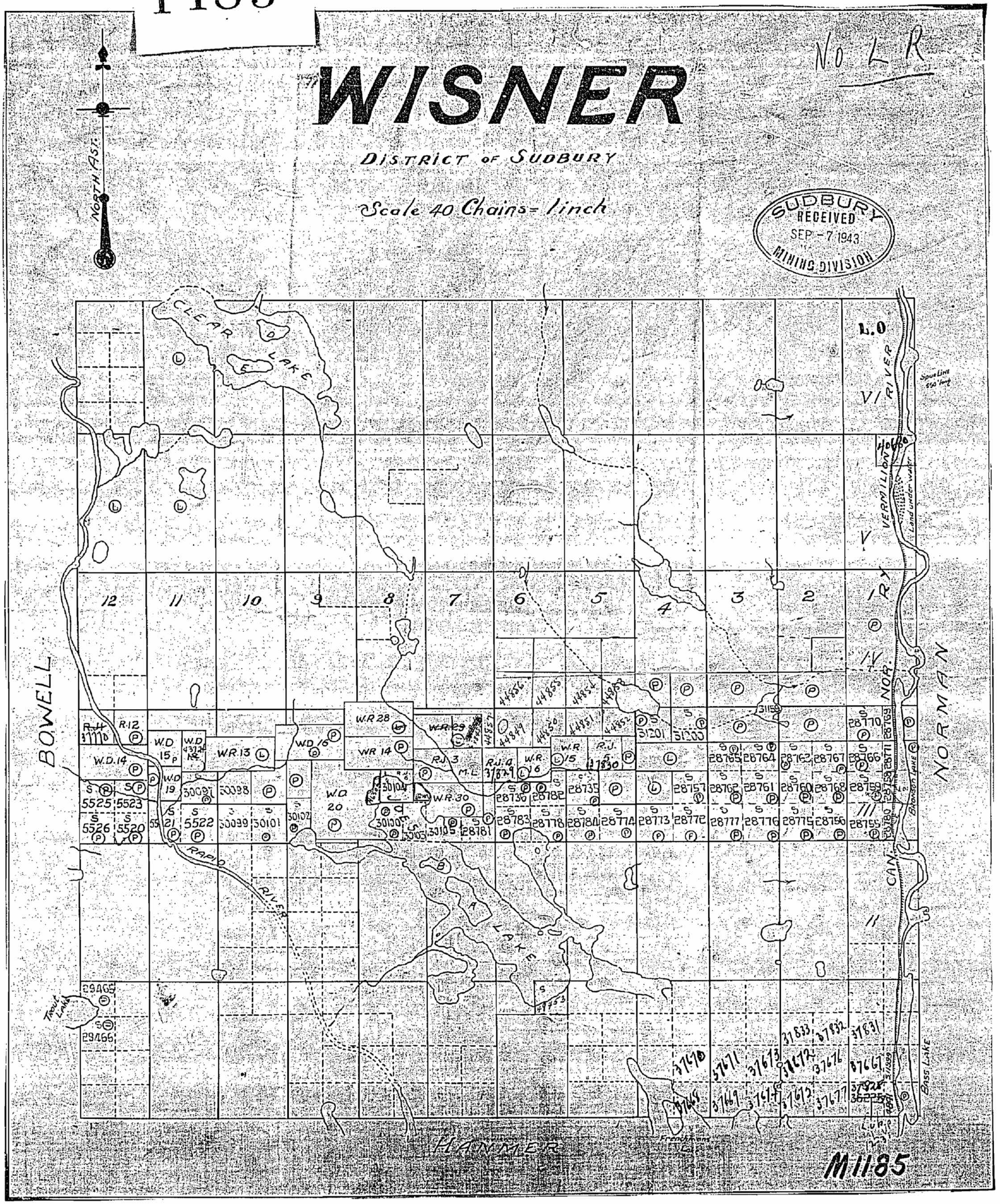

M1185

1185

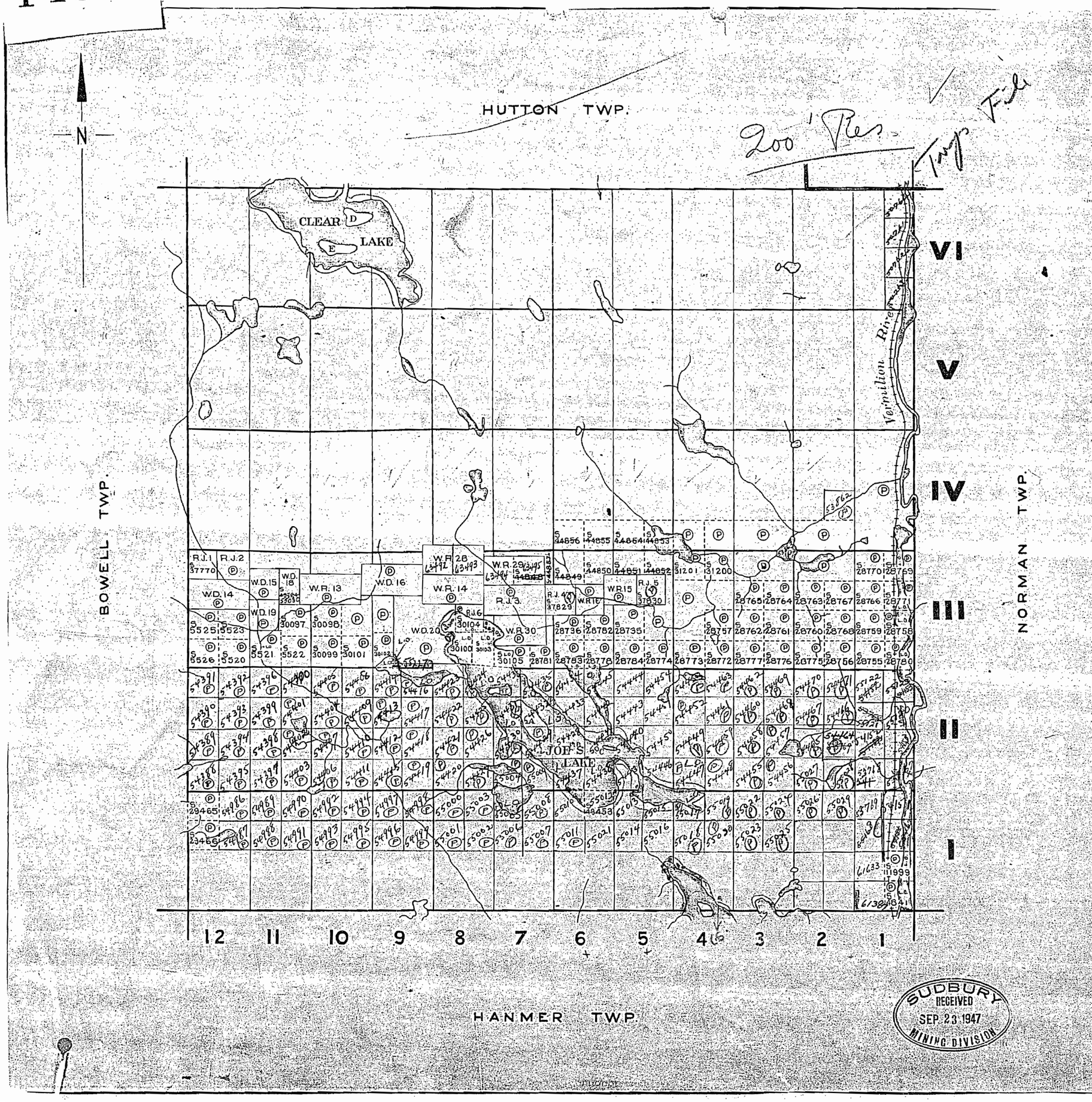

THE TOWNSHIP OF

WISNER

DISTRICT OF SUDBURY

SUDBURY MINING DIVISION

SCALE 1 INCH TO 40 CHAINS

LEGEND

PATENTED LANDS	Ⓟ
CROWN LAND SALES	Ⓢ
LICENSE OF OCCUPATION	L.O.
LOCATED LANDS	Loc.
LEASES	L
IMPROVED ROADS	
ROADS	
TELEPHONE LINES	
POWER TRANSMISSION LINE	
RAILWAY	

NOTES

SUDBURY RECEIVED SEP. 23 1947 MINING DIVISION

M1185

DEPARTMENT of MINES

ONTARIO

1185

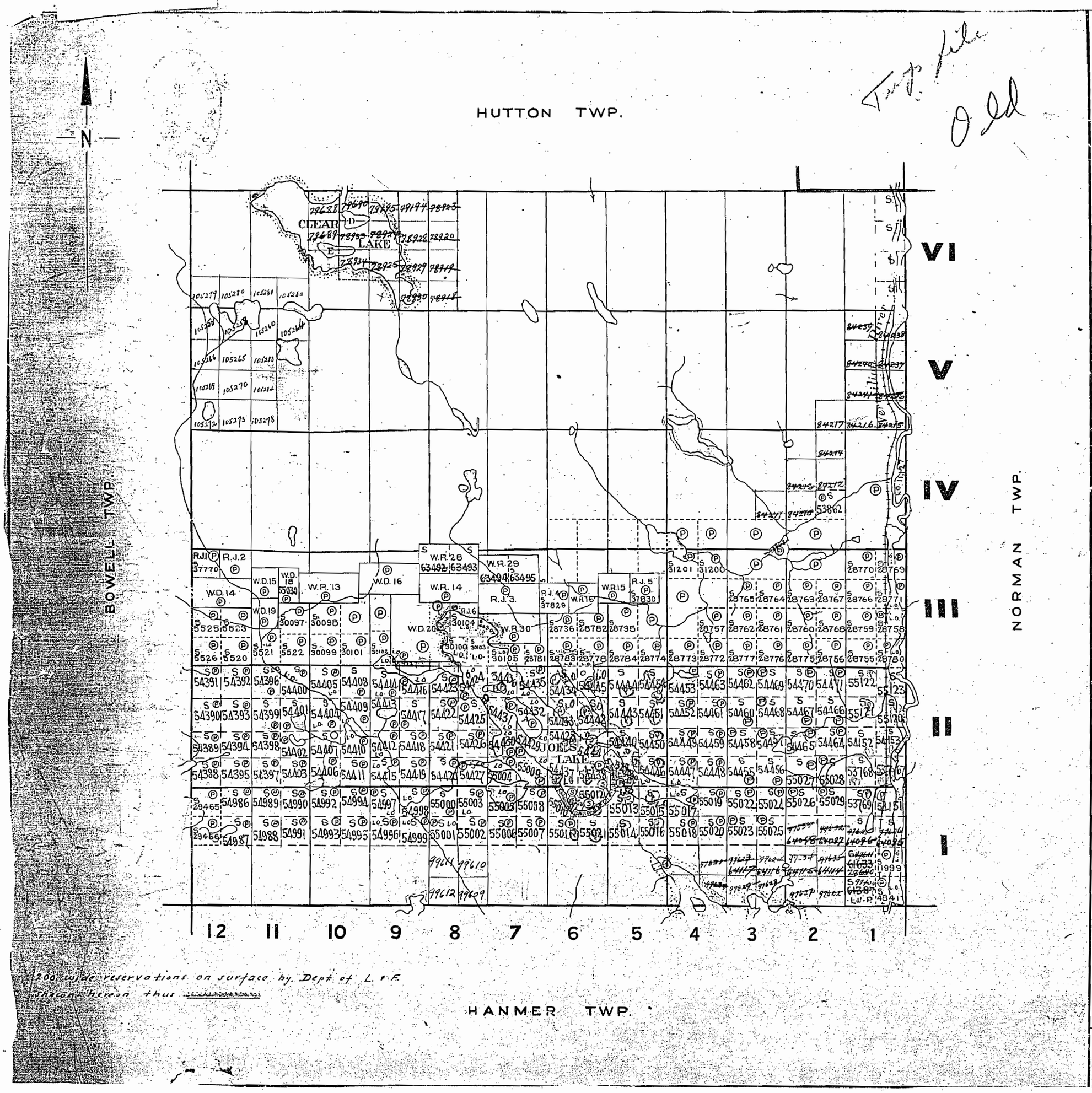

200 wide reservations on surface by Dept of L. & F.
Shown hereon thus

THE TOWNSHIP OF

WISNER

DISTRICT OF SUDBURY

SUDBURY MINING DIVISION

SCALE 1 INCH TO 40 CHAINS

LEGEND

PATENTED LANDS	Ⓟ
CROWN LAND SALES	Ⓢ
LICENSE OF OCCUPATION	L.O.
LOCATED LANDS	Loc.
LEASES	
IMPROVED ROADS	
ROADS	
TELEPHONE LINES	
POWER TRANSMISSION LINE	
RAILWAY	

NOTES

M1185

DEPARTMENT of MINES
ONTARIO

1185

Twp file

Old

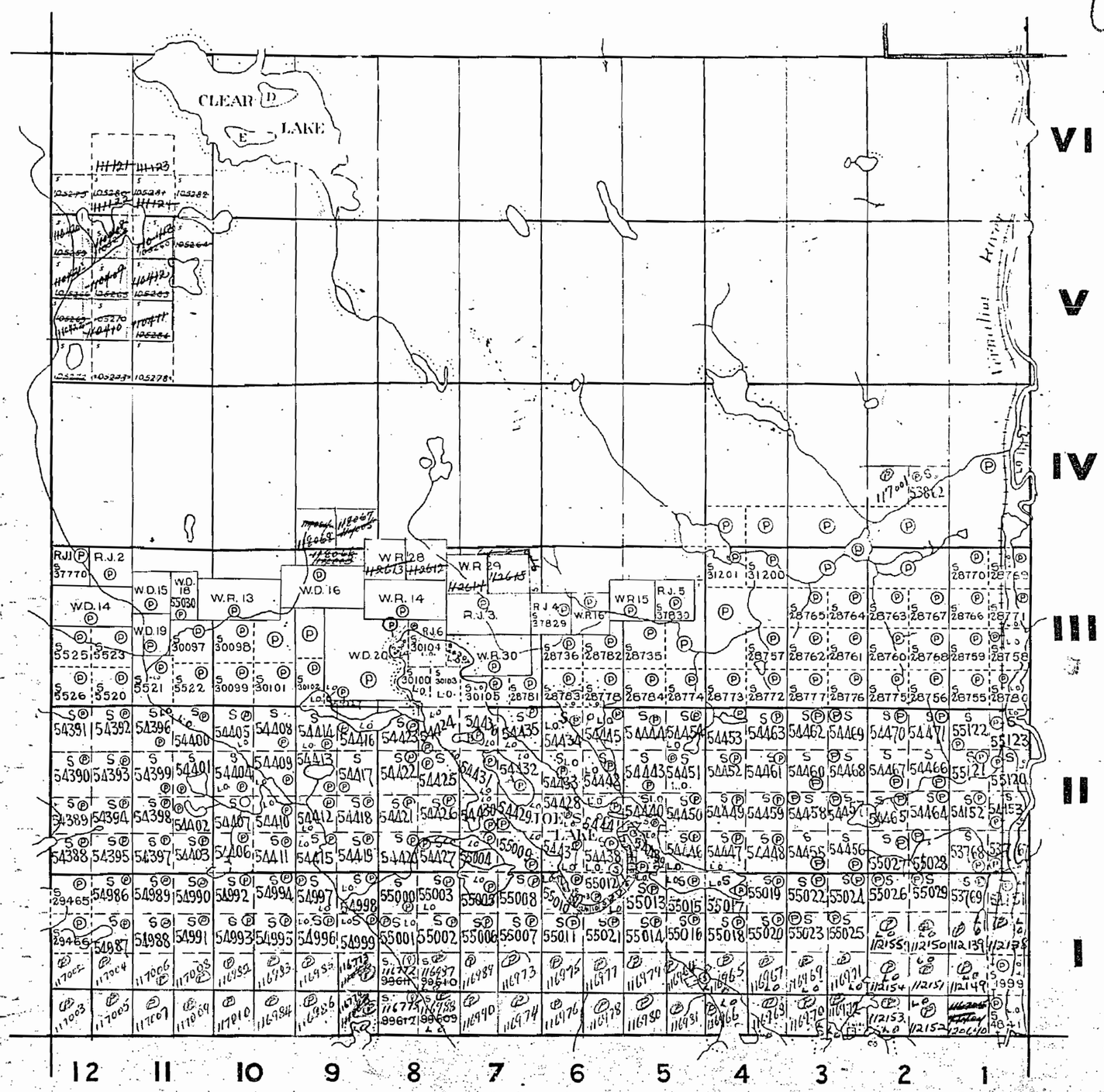

THE TOWNSHIP OF

WISNER

DISTRICT OF SUDBURY

SUDBURY MINING DIVISION

SCALE 1 INCH TO 40 CHAINS.

LEGEND

PATENTED LANDS	Ⓟ
CROWN LAND SALES	Ⓢ
LICENSE OF OCCUPATION	L.O.
LOCATED LANDS	Loc.
LEASES	L
IMPROVED ROADS	
ROADS	
TELEPHONE LINES	
POWER TRANSMISSION LINE	
RAILWAY	

NOTES

Mining reservations on surface by Dept of L. & F.

Area shown thus

SUDBURY RECEIVED FEB 10 1958 MINING DIVISION

M1185

DEPARTMENT of MINES

ONTARIO

1185

Old

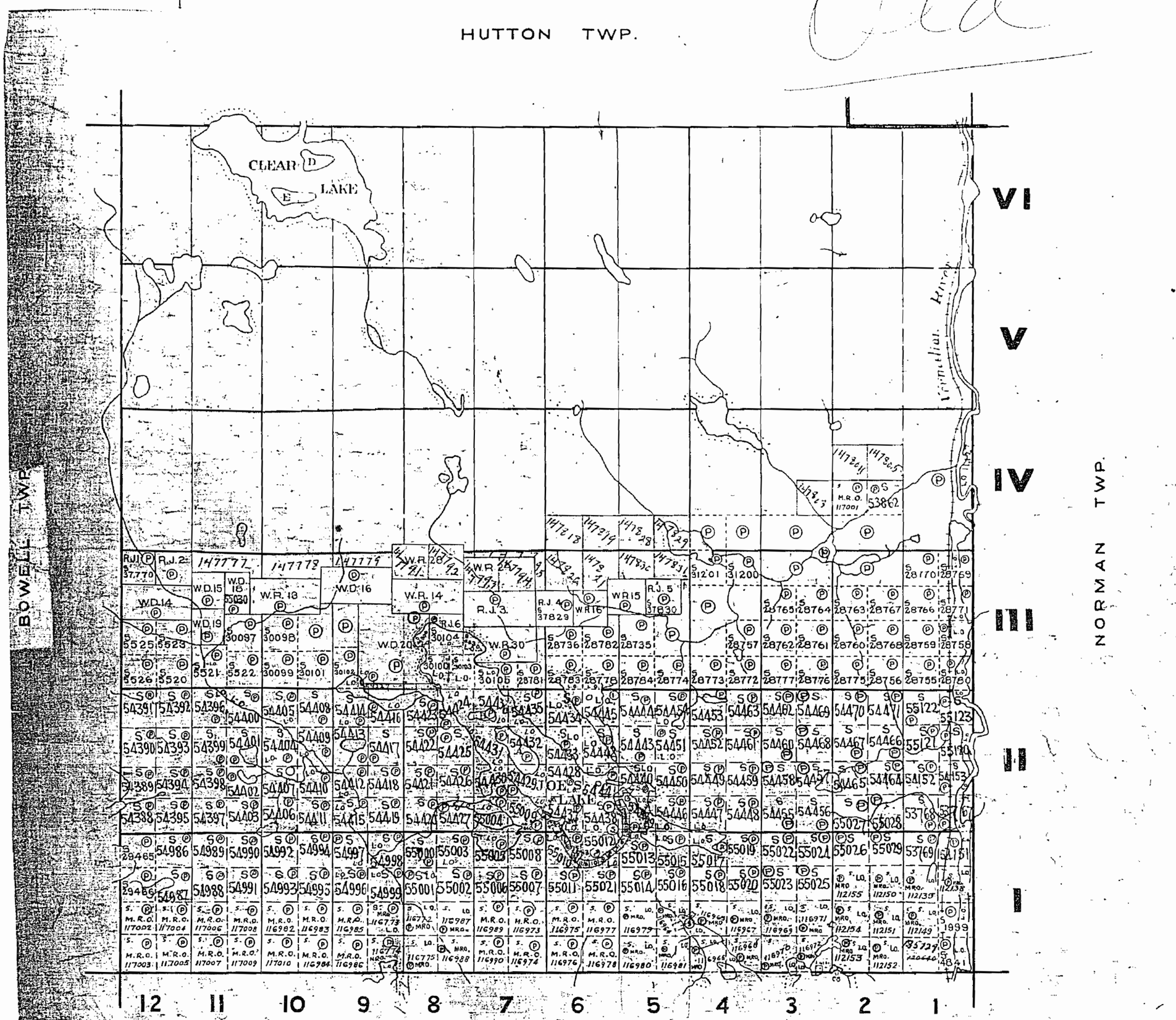

Elevations on surface by Dept of L. & F.
[illegible]

THE TOWNSHIP OF

WISNER

DISTRICT OF SUDBURY

SUDBURY MINING DIVISION

SCALE 1 INCH TO 40 CHAINS

LEGEND

PATENTED LANDS	Ⓟ
CROWN LAND SALES	Ⓢ
LICENSE OF OCCUPATION	L.O.
LOCATED LANDS	Loc.
LEASES	L
IMPROVED ROADS	
ROADS	
TELEPHONE LINES	
POWER TRANSMISSION LINE	
RAILWAY	

NOTES

400' Surface Rights Reservation around all lakes & rivers.

M1185

DEPARTMENT of MINES

— ONTARIO —

1185

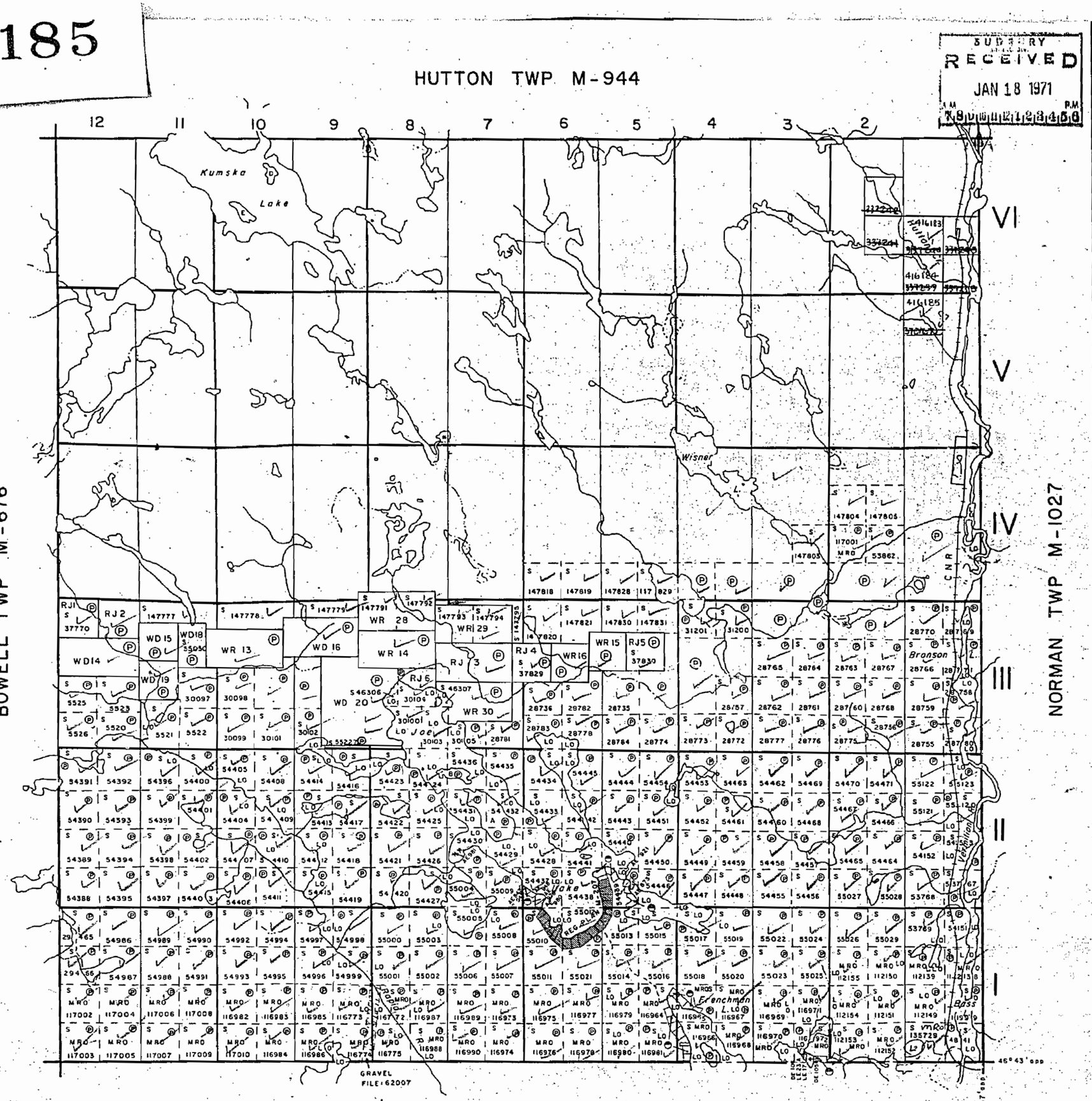

THE TOWNSHIP OF

WISNER

DISTRICT OF SUDBURY

SUDBURY MINING DIVISION

SCALE: 1-INCH = 40 CHAINS

LEGEND

PATENTED LAND	Ⓟ
CROWN LAND SALE	C.S.
LEASES	Ⓛ
LOCATED LAND	Loc.
LICENSE OF OCCUPATION	L.O.
MINING RIGHTS ONLY	M.R.O.
SURFACE RIGHTS ONLY	S.R.O.
ROADS	
IMPROVED ROADS	
KING'S HIGHWAYS	
RAILWAYS	
POWER LINES	
MARSH OR MUSKEG	
MINES	
CANCELLED	C.
PATENTED FOR S.R.O. (summer resorts)	

NOTES

400' Surface Rights Reservation along the shores of all lakes and rivers

WISNER

PLAN NO. M-1185

ONTARIO DEPARTMENT OF MINES AND NORTHERN AFFAIRS

1185

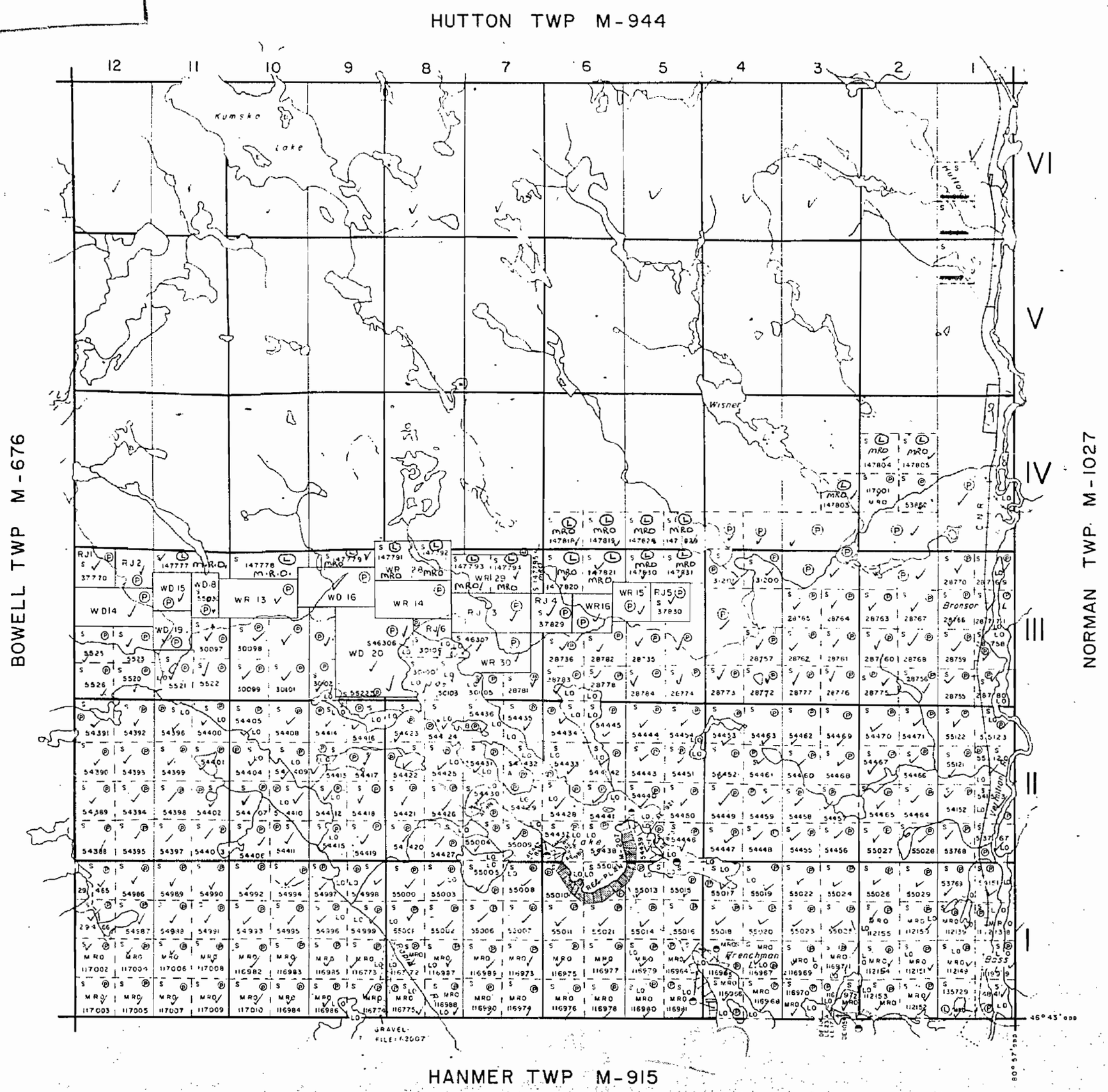

THE TOWNSHIP
OF

WISNER

DISTRICT OF
SUDBURY

SUDBURY
MINING DIVISION

SCALE: 1-INCH 40 CHAINS

LEGEND

PATENTED LAND	Ⓟ
CROWN LAND SALE	C.S.
LEASES	Ⓛ
LOCATED LAND	Loc.
LICENSE OF OCCUPATION	L.O.
MINING RIGHTS ONLY	M.R.O.
SURFACE RIGHTS ONLY	S.R.O.
ROADS	
IMPROVED ROADS	
KING'S HIGHWAYS	
RAILWAYS	
POWER LINES	
MARSH OR MUSKEG	
MINES	⚒
CANCELLED	C
PATENTED FOR S.R.O (summer resorts)	

NOTES

400' Surface Rights Reservation along the shores of all lakes and rivers

DATE OF ISSUE
MAR 25 1975

WISNER

PLAN NO. M-1185

MINISTRY OF NATURAL RESOURCES
SURVEYS AND MAPPING BRANCH

1185

30.

14011 2nd

WISNER

Scale 40 Chains to an Inch.

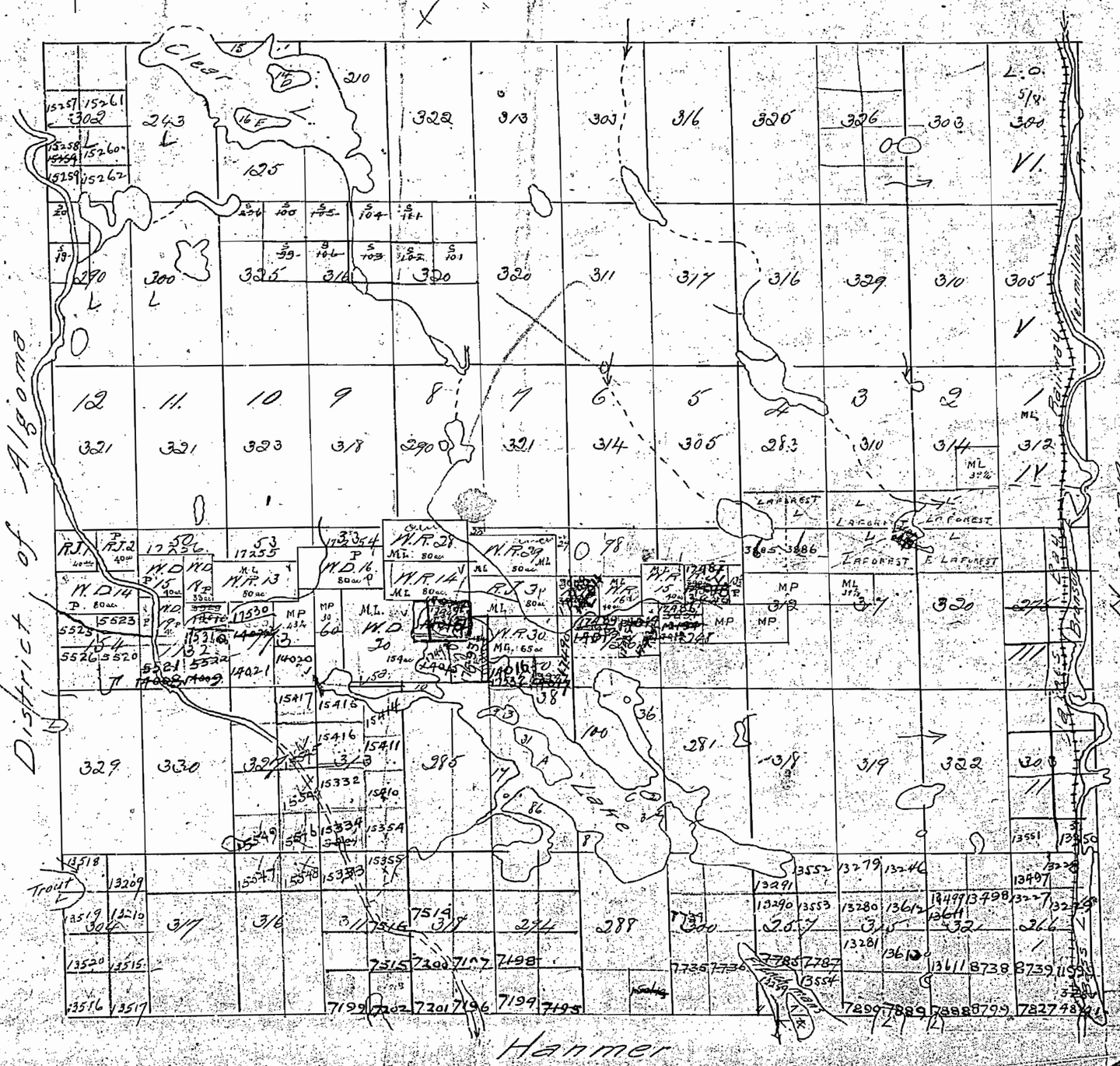

M1185

OFFICE USE ONLY

HUTTON TWP M-944

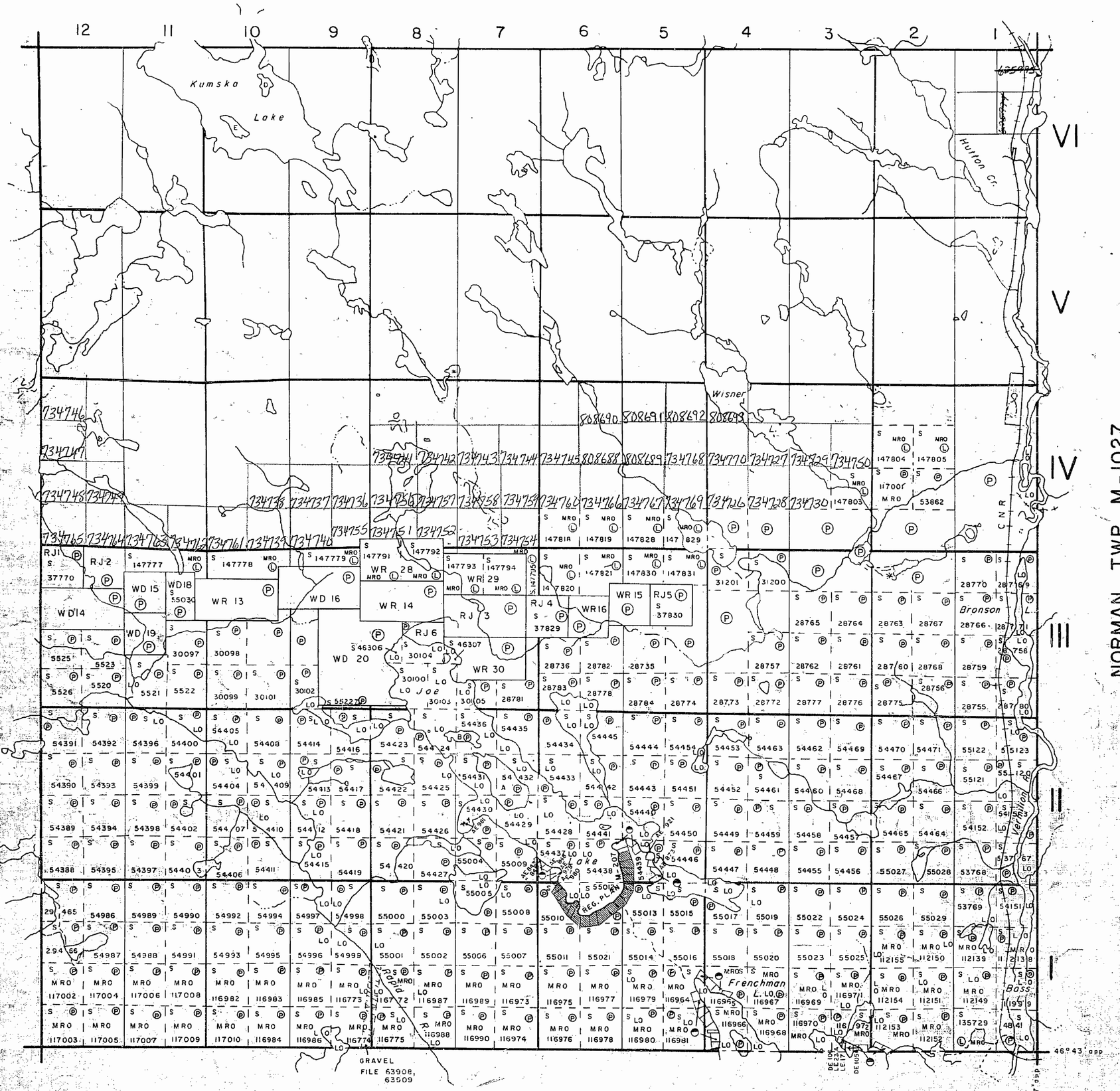

HANMER TWP M-915

THE TOWNSHIP
OF

WISNER

DISTRICT OF
SUDBURY

SUDBURY
MINING DIVISION

SCALE: 1-INCH = 40 CHAINS

LEGEND

PATENTED LAND	Ⓟ
CROWN LAND SALE	C.S.
LEASES	Ⓛ
LOCATED LAND	Loc.
LICENSE OF OCCUPATION	L.O.
MINING RIGHTS ONLY	M.R.O.
SURFACE RIGHTS ONLY	S.R.O.
ROADS	
IMPROVED ROADS	
KING'S HIGHWAYS	
RAILWAYS	
POWER LINES	
MARSH OR MUSKEG	
MINES	
CANCELLED	C.
PATENTED FOR S. R. O. (summer resorts)	

NOTES

400' Surface Rights Reservation along the shores of all lakes and rivers

location CL 2797 (Pt 1) Plan 53R-9330 Lot 4 Con I

DATE OF ISSUE
DEC 2 1977

WISNER

PLAN NO. M-1185

ONTARIO
MINISTRY OF NATURAL RESOURCES
SURVEYS AND MAPPING BRANCH