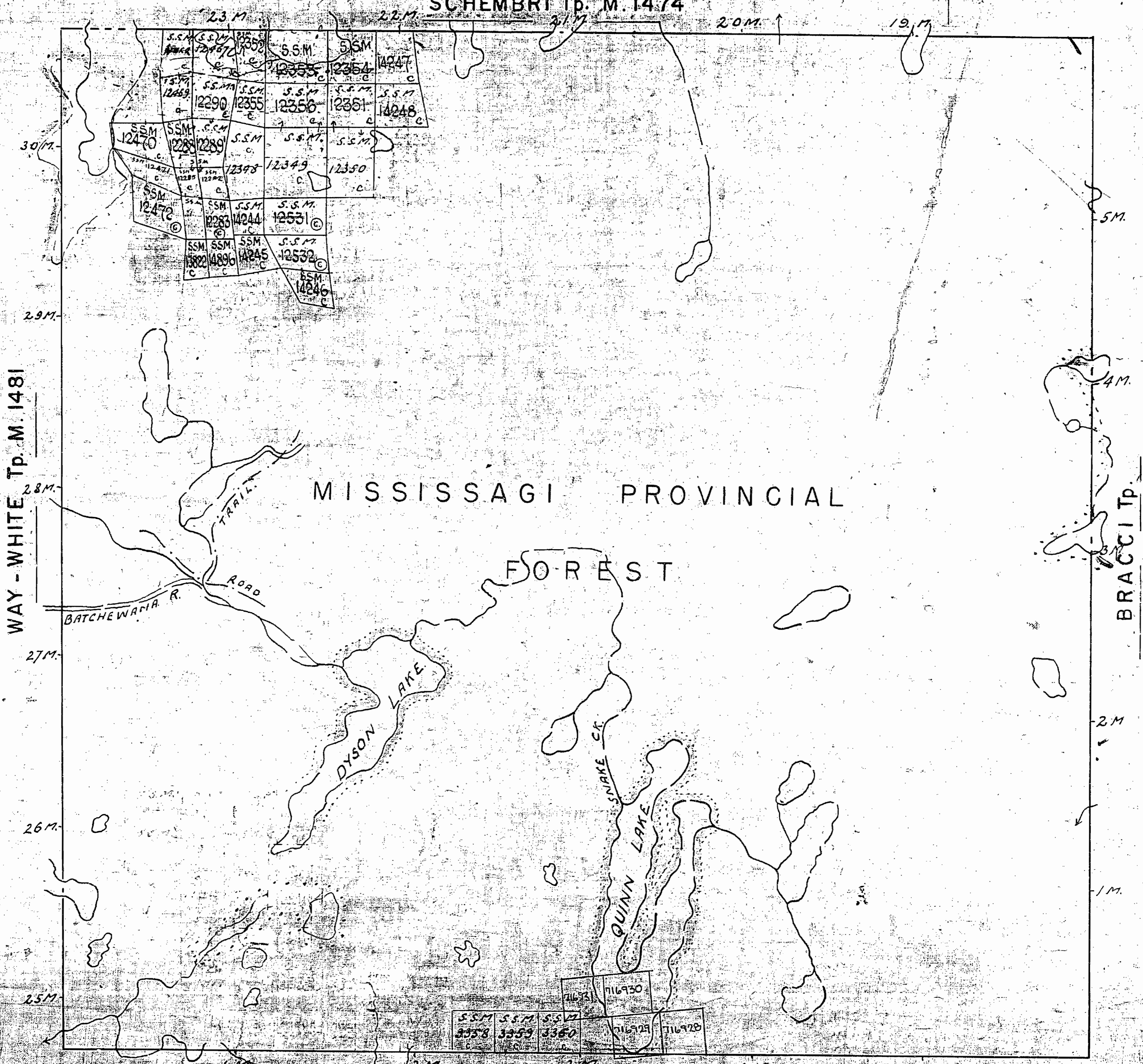
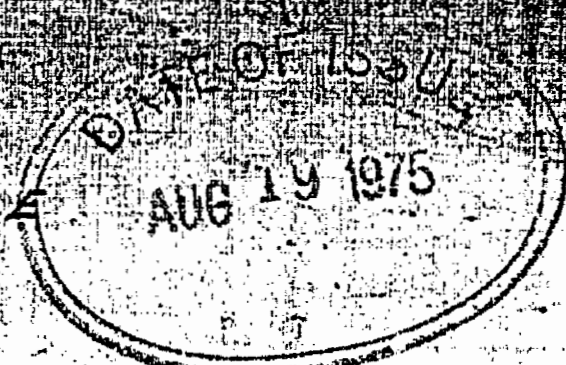



# PLAN OF WLASY G3049 (T23R14)

## DISTRICT OF ALGOMA. S. STE. MARIE MINING DIVISION.

Scale: 40 chains to an inch.

SCHEMBRI Tp. M. 1474




S.S.M. 3358	S.S.M. 3359	S.S.M. 3360	116929	116928
----------------	----------------	----------------	--------	--------

GARP Tp. M. 1472

400' SURFACE RIGHTS RESERVATION AROUND ALL LAKES & RIVERS

# PLAN OF WLASY G.3049 (Tp. 23 R. 14)



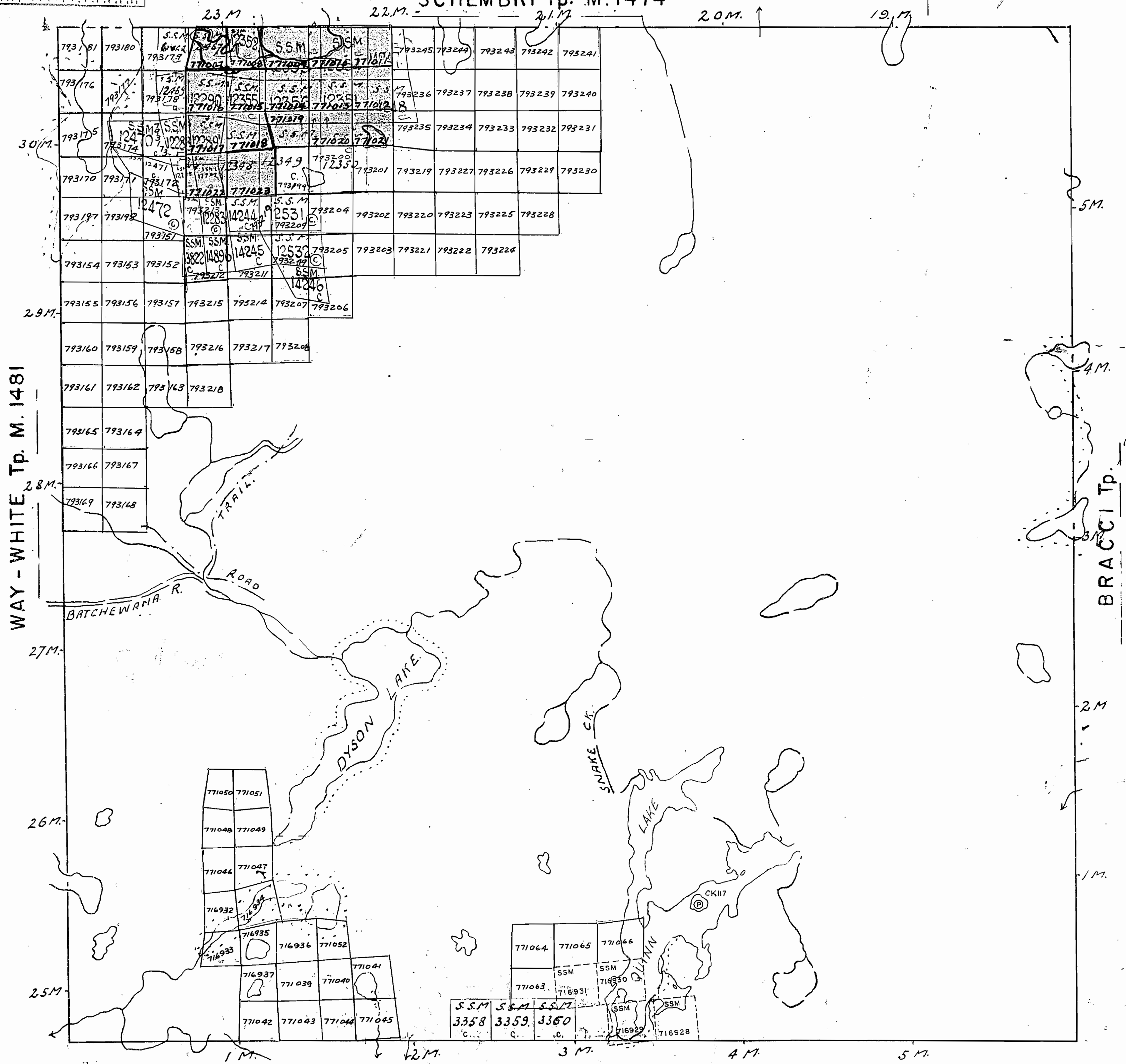
**DISTRICT OF ALGOMA.**  
**S. STE. MARIE MINING DIVISION.**

Scale: 40 chains to an inch.

*new*  
Replaced by mylar  
April 27/84

GAULT STE. MARIE  
MINING DIV.  
**RECEIVED**  
NOV 25 1983  
A.M. P.M.  
7:00 10:10 11:00 11:30 12:15

SCHEMBRI Tp. M. 1474



GAPP Tp. M. 1472

400' SURFACE RIGHTS RESERVATION AROUND ALL LAKES & RIVERS

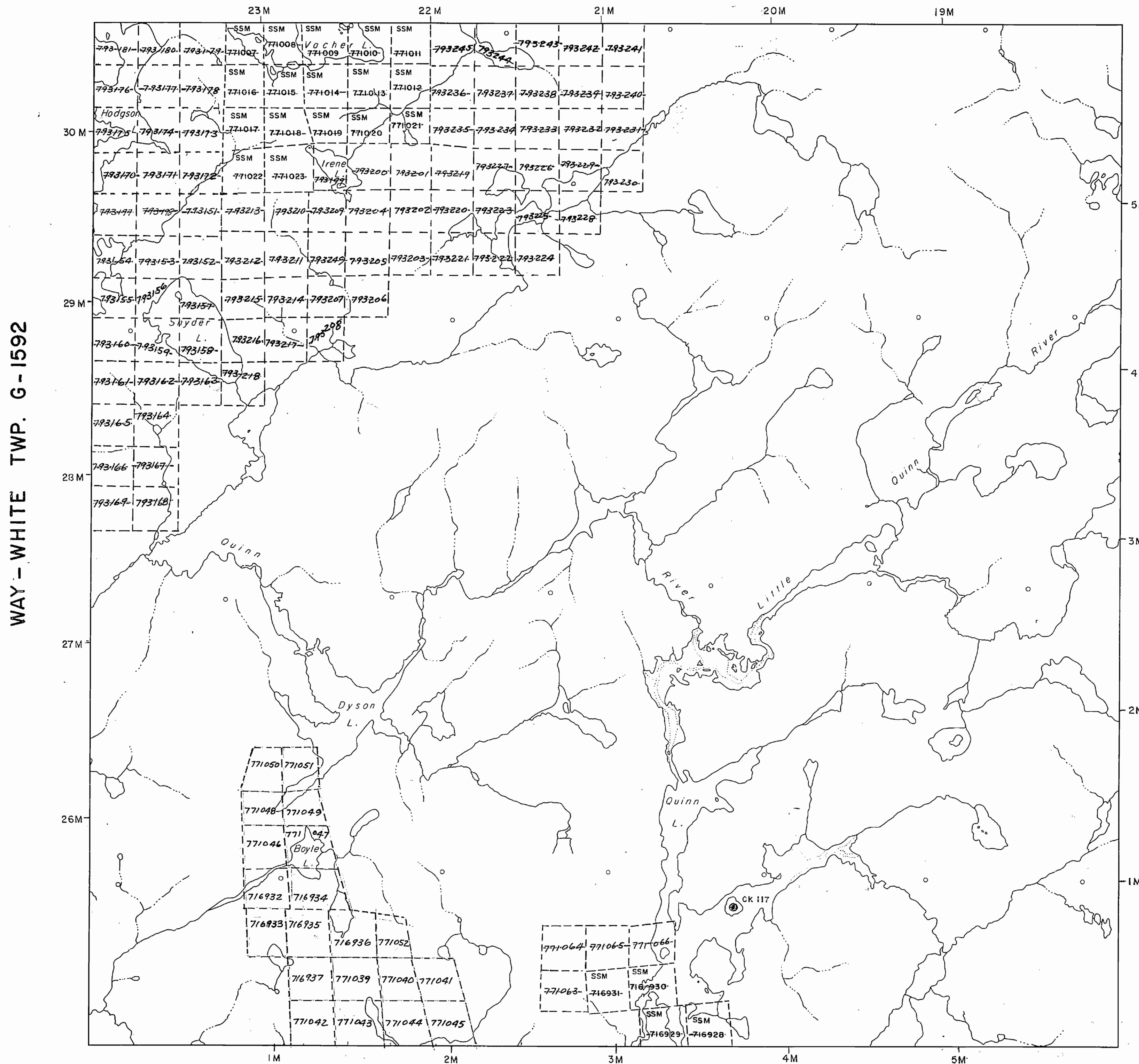
**REFERENCES**

**AREAS WITHDRAWN FROM DISPOSITION**

- M.R.O. — MINING RIGHTS ONLY
- S.R.O. — SURFACE RIGHTS ONLY
- M.+S. — MINING AND SURFACE RIGHTS

Description	Order No.	Date	Disposition	File

**SCHEMBRI TWP. G-2400**



WAY - WHITE TWP. G - 1592

BRACCI TWP. G - 3051

**GAPP TWP. G - 3055**

**LEGEND**

- HIGHWAY AND ROUTE No.
- OTHER ROADS
- TRAILS
- SURVEYED LINES:
  - TOWNSHIPS, BASE LINES, ETC.
  - LOTS, MINING CLAIMS, PARCELS, ETC.
- UNSURVEYED LINES:
  - LOT LINES
  - PARCEL BOUNDARY
  - MINING CLAIMS ETC.
- RAILWAY AND RIGHT OF WAY
- UTILITY LINES
- NON-PERENNIAL STREAM
- FLOODING OR FLOODING RIGHTS
- SUBDIVISION OR COMPOSITE PLAN
- RESERVATIONS
- ORIGINAL SHORELINE
- MARSH OR MUSKEG
- MINES
- TRAVERSE MONUMENT

**DISPOSITION OF CROWN LANDS**

TYPE OF DOCUMENT	SYMBOL
PATENT, SURFACE & MINING RIGHTS	
" SURFACE RIGHTS ONLY	
" MINING RIGHTS ONLY	
LEASE, SURFACE & MINING RIGHTS	
" SURFACE RIGHTS ONLY	
" MINING RIGHTS ONLY	
LICENCE OF OCCUPATION	
ORDER-IN-COUNCIL	
RESERVATION	
CANCELLED	
SAND & GRAVEL	

NOTE: MINING RIGHTS IN PARCELS PATENTED PRIOR TO MAY 6, 1913, VESTED IN ORIGINAL PATENTEE BY THE PUBLIC LANDS ACT, R.S.O., 1970, CHAP. 380, SEC. 63, SUBSEC 1.

SCALE: 1 INCH = 40 CHAINS

**TOWNSHIP**  
**WLASY**  
 M.N.R. ADMINISTRATIVE DISTRICT  
 SAULT STE. MARIE  
 MINING DIVISION  
 SAULT STE. MARIE  
 LAND TITLES / REGISTRY DIVISION  
 ALGOMA



Date	MARCH 28, 1984	Number	<b>G-3049</b>
------	----------------	--------	---------------

SAULT STE. MARIE  
**RECEIVED**  
 APR 2 1984  
 A.M. P.M.  
 10 010 11 12 1 2 3 4 5 6

*New millar - June - 15 - CK.*

**REFERENCES**

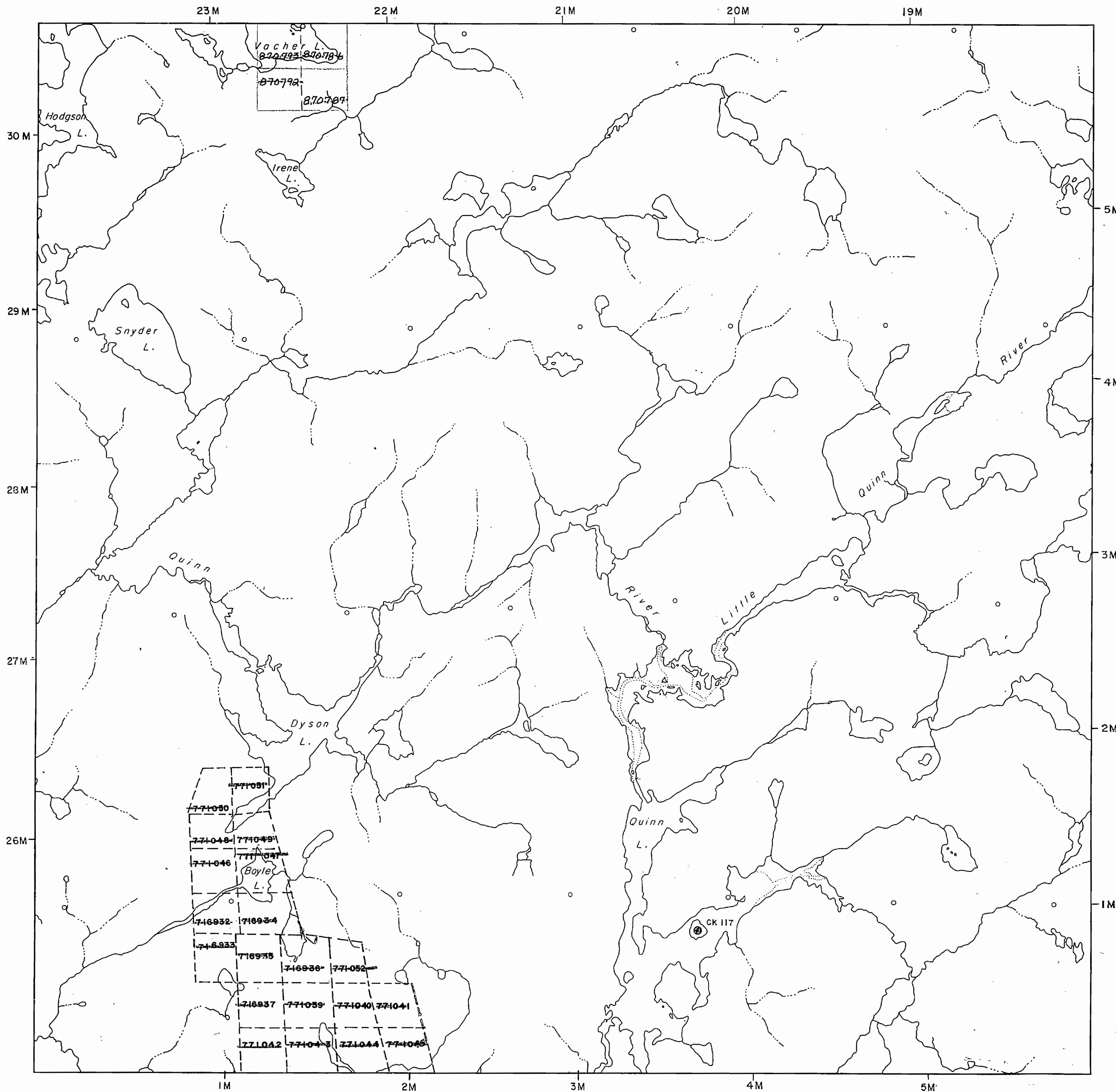
**AREAS WITHDRAWN FROM DISPOSITION**

- M.R.O. - MINING RIGHTS ONLY
- S.R.O. - SURFACE RIGHTS ONLY
- M.+S. - MINING AND SURFACE RIGHTS

Description    Order No.    Date    Disposition    File

Proposed Forestry Work 1987/90

**SCHEMBRI TWP. G-2400**



WAY - WHITE TWP. G-1592

BRACCI TWP. G-3051

**GAPP TWP. G-3055**

**LEGEND**

- HIGHWAY AND ROUTE No.
- OTHER ROADS
- TRAILS
- SURVEYED LINES:
  - TOWNSHIPS, BASE LINES, ETC.
  - LOTS, MINING CLAIMS, PARCELS, ETC.
- UNSURVEYED LINES:
  - LOT LINES
  - PARCEL BOUNDARY
  - MINING CLAIMS ETC.
- RAILWAY AND RIGHT OF WAY
- UTILITY LINES
- NON-PERENNIAL STREAM
- FLOODING OR FLOODING RIGHTS
- SUBDIVISION OR COMPOSITE PLAN
- RESERVATIONS
- ORIGINAL SHORELINE
- MARSH OR MUSKEG
- MINES
- TRAVERSE MONUMENT

**DISPOSITION OF CROWN LANDS**

TYPE OF DOCUMENT	SYMBOL
PATENT, SURFACE & MINING RIGHTS	●
" SURFACE RIGHTS ONLY	○
" MINING RIGHTS ONLY	⊙
LEASE, SURFACE & MINING RIGHTS	■
" SURFACE RIGHTS ONLY	□
" MINING RIGHTS ONLY	⊠
LICENCE OF OCCUPATION	▼
ORDER-IN-COUNCIL	OC
RESERVATION	⊗
CANCELLED	⊖
SAND & GRAVEL	⊕

NOTE: MINING RIGHTS IN PARCELS PATENTED PRIOR TO MAY 6, 1913, VESTED IN ORIGINAL PATENTEE BY THE PUBLIC LANDS ACT, R.S.O. 1970, CHAP. 380, SEC. 63, SUBSEC 1.

SCALE: 1 INCH = 40 CHAINS

**TOWNSHIP**

**WLASY**

M.N.R. ADMINISTRATIVE DISTRICT  
 SAULT STE. MARIE  
 MINING DIVISION  
 SAULT STE. MARIE  
 LAND TITLES / REGISTRY DIVISION  
 ALGOMA

Ministry of Natural Resources  
 Land Management Branch

Date: MARCH 28, 1984

Number

**G-3049**

S. S. MARIE

RECEIVED

JUN 7 1985

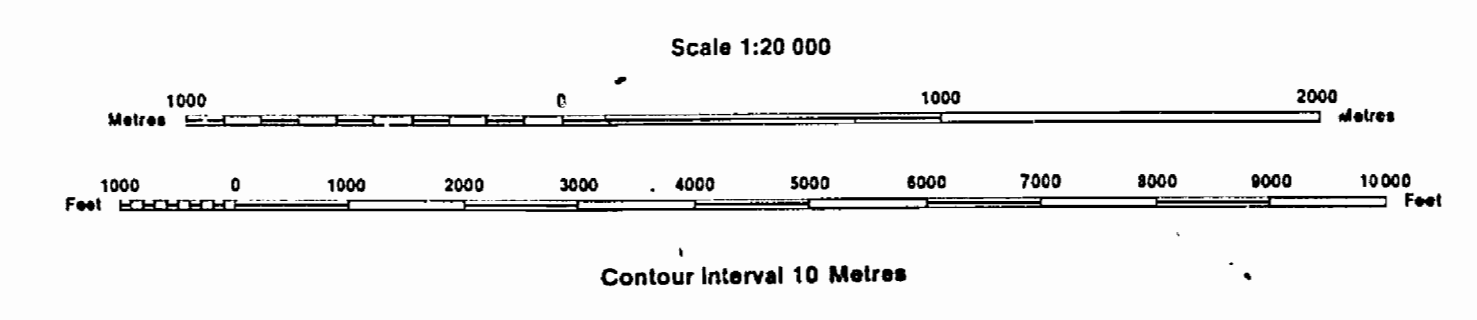
AM 7 8 9 10 11 12 1 2 3 4 5 6 PM

*Replanned by data lease map - Feb. 12/89 CK*

**INDEX TO LAND DISPOSITION**

PLAN  
 G-3049  
 TOWNSHIP  
**WLASY**

M.N.R. ADMINISTRATIVE DISTRICT  
**SAULT STE. MARIE**  
 MINING DIVISION  
**SAULT STE. MARIE**  
 LAND TITLES/REGISTRY DIVISION  
**ALGOMA**



**AREAS WITHDRAWN FROM DISPOSITION**

MRO - Mining Rights Only  
 SRO - Surface Rights Only  
 M + S - Mining and Surface Rights

Description	Order No.	Date	Disposition	File
(1)	W-55M-12/95	20/02/95	S & M RIGHTS	195150

**SYMBOLS**

- Boundary
- Township, Meridian, Baseline
- Road allowance; surveyed
- shoreline
- Lot/Concession; surveyed
- unsurveyed
- Parcel; surveyed
- unsurveyed
- Right-of-way; road
- railway
- utility
- Reservation
- Cliff, Pit, Pile
- Contour
- interpolated
- Approximate
- Depression
- Control point (horizontal)
- Flooded land
- Mine head frame
- Pipeline (above ground)
- Railway; single track
- double track
- abandoned
- Road; highway, county, township
- access
- trail, bush
- Shoreline (original)
- Transmission line
- Wooded area

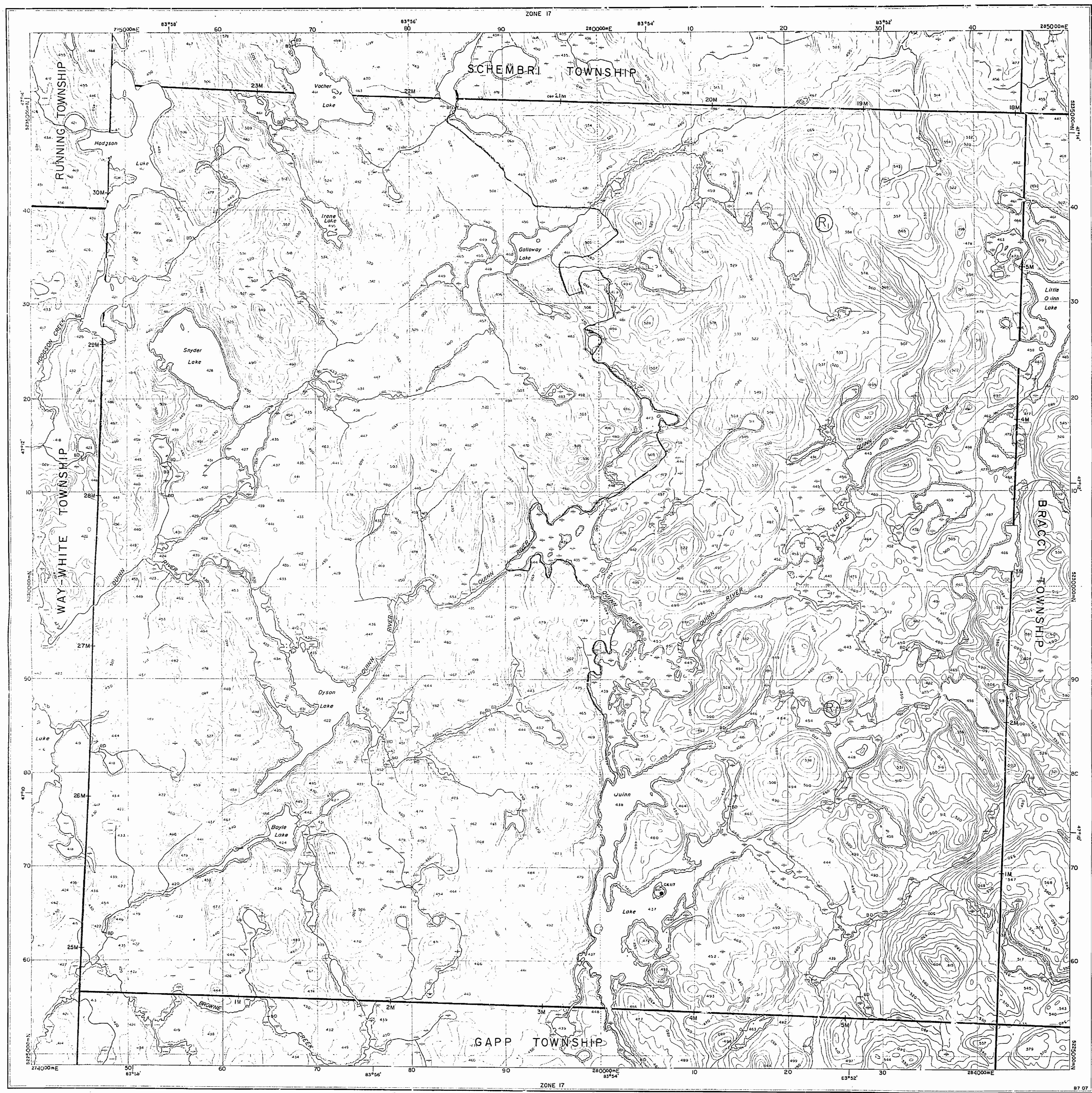
**DISPOSITION OF CROWN LANDS**

- Patent
- Surface & Mining Rights
- Surface Rights Only
- Mining Rights Only
- Lease
- Surface & Mining Rights
- Surface Rights Only
- Mining Rights Only
- Licence of Occupation
- Order-in-Council
- Cancelled
- Reservation
- Sand & Gravel

**TOWNSHIP SUBJECT TO FORESTRY OPERATIONS**  
 1991-92

THE INFORMATION THAT APPEARS ON THIS MAP HAS BEEN COMPILED FROM VARIOUS SOURCES, AND ACCURACY IS NOT GUARANTEED. THOSE WISHING TO STAKE MINING CLAIMS SHOULD CONSULT WITH THE MINING RECORDER, MINISTRY OF NORTHERN DEVELOPMENT AND MINES, FOR ADDITIONAL INFORMATION ON THE STATUS OF THE LANDS SHOWN HEREON.

**DATE OF ISSUE**  
**FEB 12 1996**  
 SAULT STE. MARIE  
 MINING RECORDER'S OFFICE



1473

# PLAN OF TWP. 23. R. 14.

A. C. R. (W. K. A. S. Y.)  
DISTRICT OF ALGOMA.  
S. STE. MARIE MINING DIVISION.

Scale: 40 chains to an inch.

m. 1473



Surface reservations shown by dotted lines.

1473

TWP 23 R 14

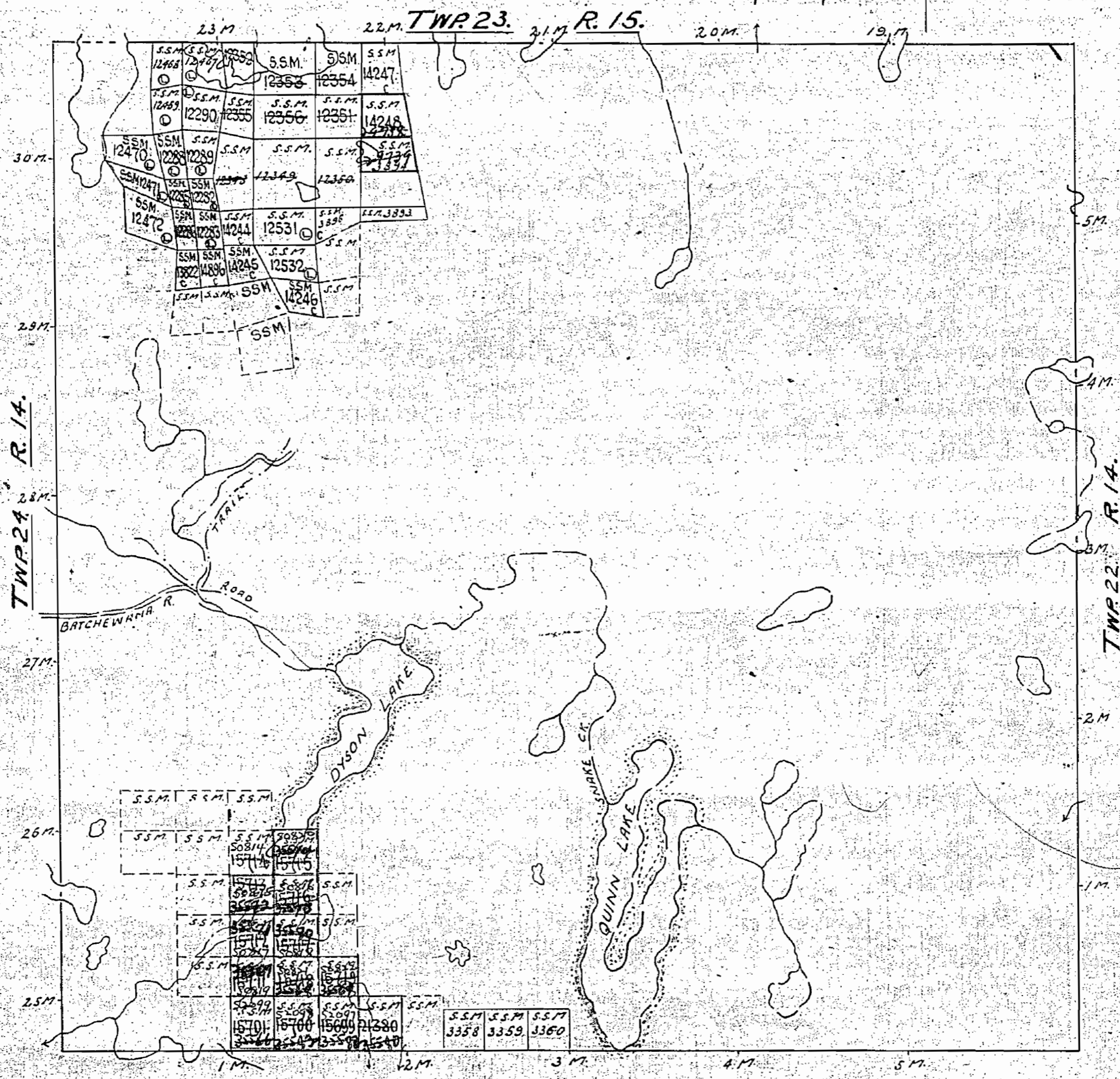
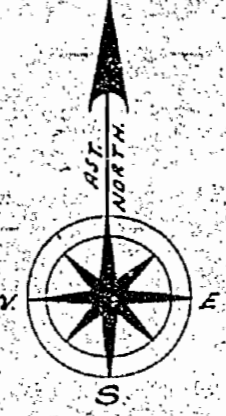
OFFICE MAP

# PLAN OF TWP. 23. R. 14.

(W. LASY)  
DISTRICT OF ALGOMA.  
S. STE. MARIE MINING DIVISION.

Scale: 40 chains to an inch.

M. 1473



Surface reservations 200' wide by Dept. of L. & F. Shown hereon thus

TWP 23 R 14

1473

1473

# PLAN OF TWP. 23. R. 14.

(WLAS)

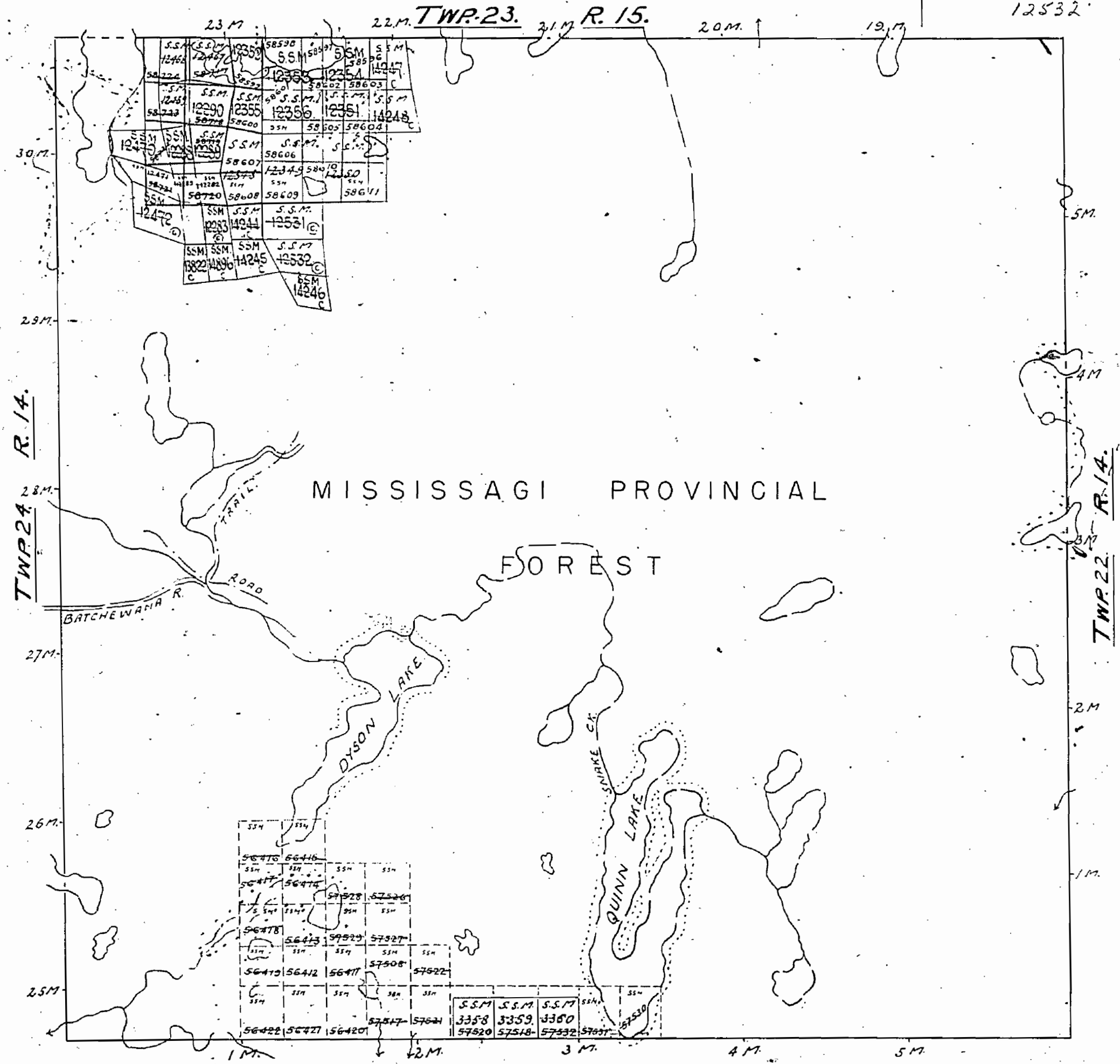

DISTRICT OF ALGOMA.  
S. S'TE. MARIE MINING DIVISION.

Scale: 40 chains to an inch.

M. 1473

LEASES FOR

SSM	12282
	12283
OPEN	12285
MAR. 17/58	12288
	12289
SEE, ONT.	12290
GAZETTE	12467
MAR. 15/55	12467
E FOR	12468
NOTICES	12469
S. ACRES	12470
	12471
	12472
	12531
	12532



Surface reservations 400' wide by Dept. of L & F. Shown hereon thus

TWP 23. R. 13.



1473

# PLAN OF TWP. 23. R. 14.

A.C.R. (WLAS) W.  
DISTRICT OF ALGOMA.  
S. STE. MARIE MINING DIVISION.



Scale: 40 chains to an inch.

M. 1473



Surface Reservations 1000' wide by 2000' long  
shown in red

TWP. 23. R. 13.

1473

TWP 23 R 14 W 14

# PLAN OF TWP. 23. R. 14.

DISTRICT OF ALGOMA.  
S. STE. MARIE MINING DIVISION.

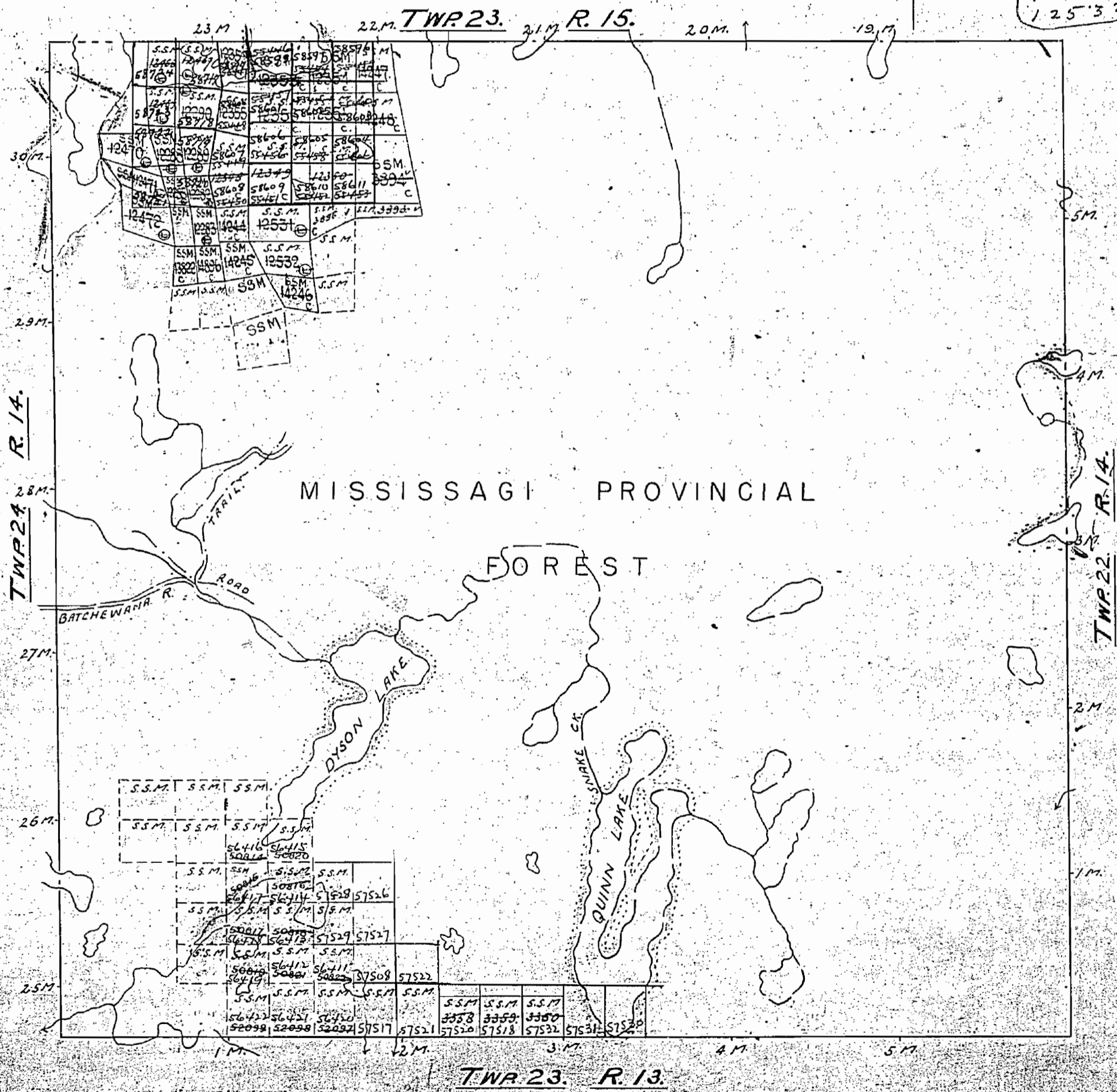
Scale: 40 chains to an inch.

(WLAS) W

M. 1473

LEASES FOR

SSM	12282
OPEN	12283
MAR. 17/58	12285
12 NOON	12288
SEE ONT	12289
GAZETTE	12290
MAR. 15	12467
E 1958	12468
FOR	12469
NOTICES	12470
S. +	12471
ACREAGES	12472
	12531
	12532



Surface reservations 400' wide by Dept. of L.C. shown hereon thus

TWP. 23. R. 13.

1473

TWP 23 R 14


# PLAN OF TWP. 23. R. 14.

(WLASY)

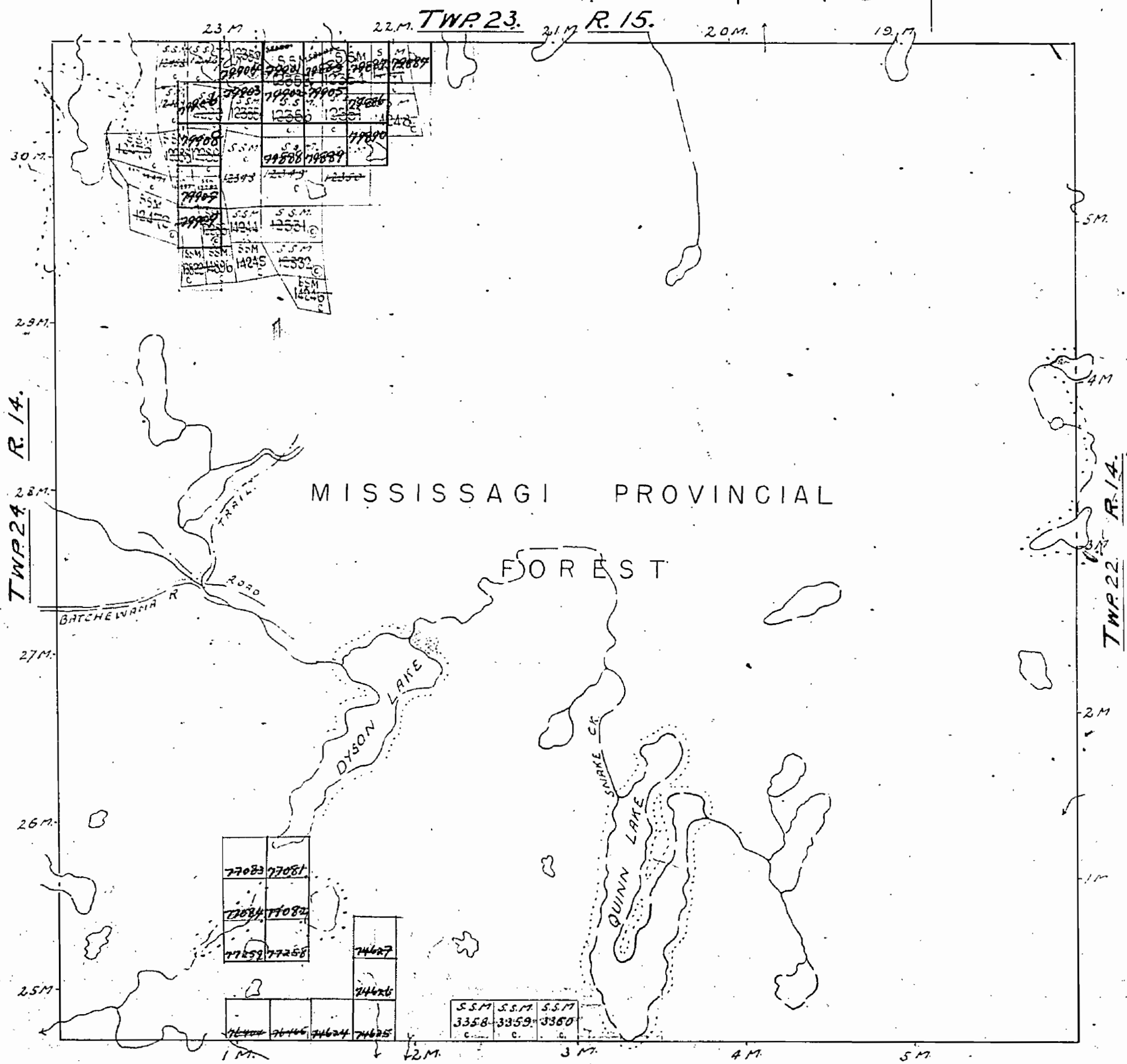
DISTRICT OF ALGOMA.  
S. STE. MARIE MINING DIVISION.

— Scale: 40 chains to an inch. —

M. 1473



316 T. 23 R. 14



MISSISSAGI PROVINCIAL  
FOREST

77083	77081
77084	77082
77259	77258

74627
74626

S.S.M.	S.S.M.	S.S.M.
3358	3359	3360
C.	C.	C.

TWP 23. R. 13.

400' SURFACE RIGHTS RESERVATION AROUND ALL LAKES & RIVERS.



1473

1473

# PLAN OF TWP. 23. R. 14.

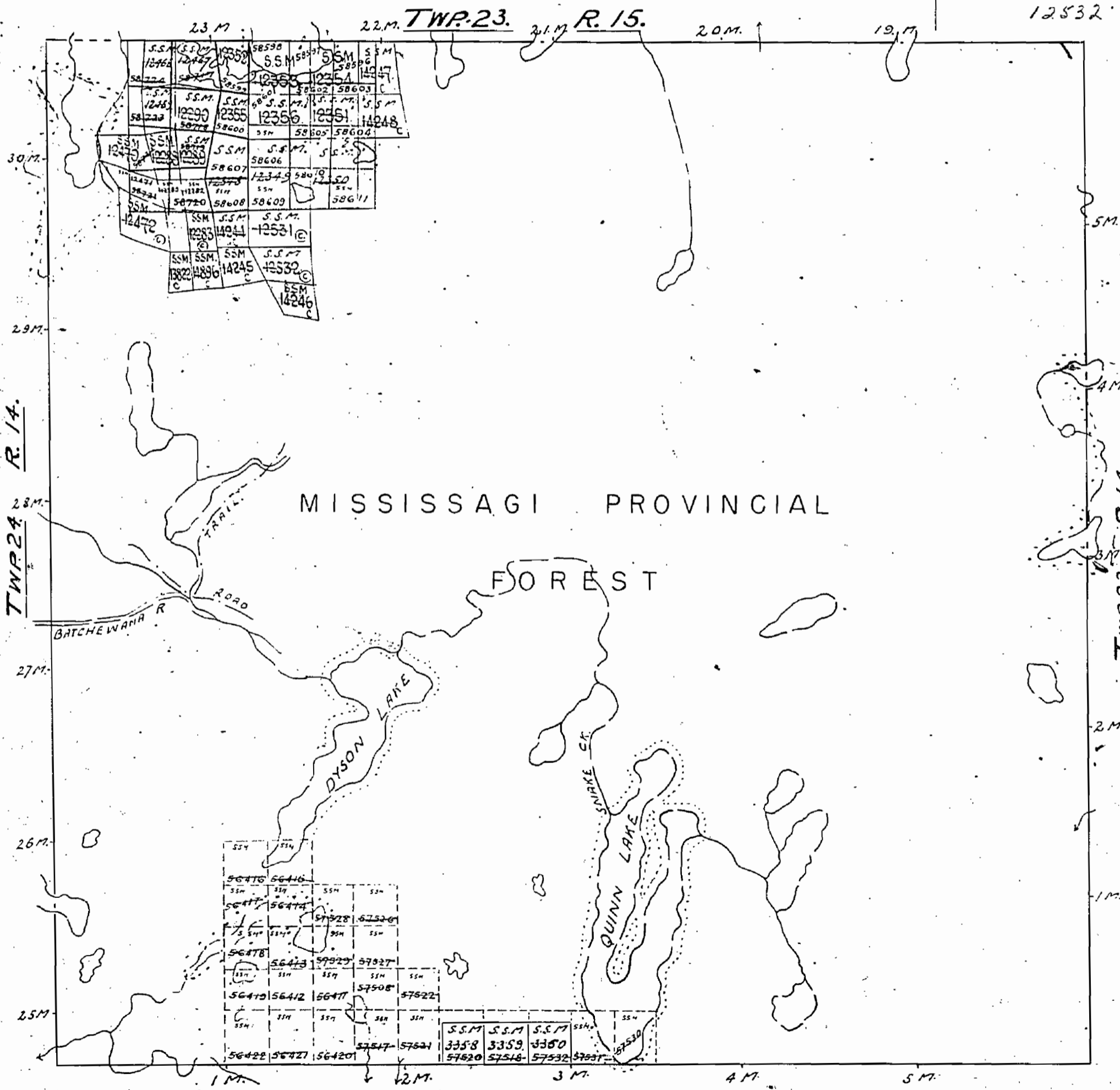
(WLASV)  
DISTRICT OF ALGOMA.  
S. STE. MARIE MINING DIVISION.

Scale: 40 chains to an inch.

M. 1473

LEASES FOR

SSM	12282
	12283
OPEN	12285
MAR. 17/58	12288
	12289
SEE ONT. GAZETTE	12290
MAR. 15/58	12467
FOR	12468
NOTICES	12469
S. ACREAGES	12470
	12471
	12472
	12531
	12532



Surface reservations 400' wide by Dept of L. & F. shown hereon thus

TWP. 23. R. 13.

1473

1473

1473

# PLAN OF TWP. 23. R. 14.

(WLAS) W  
DISTRICT OF ALGOMA.  
S. STE. MARIE MINING DIVISION.

— Scale: 40 chains to an inch. — M. 1473

LEASES FOR

SSM	12282
OPEN	12283
MAR. 17/58	12285
12 NOON	12288
SEE ONT. GAZETTE MAR. 15. 1958	12289
FOR NOTICES	12467
S. ACRESSES.	12468
	12469
	12470
	12471
	12472
	12531
	12532



Surface reservations 400' wide by Dept. of L & F shown hereon thus

1473

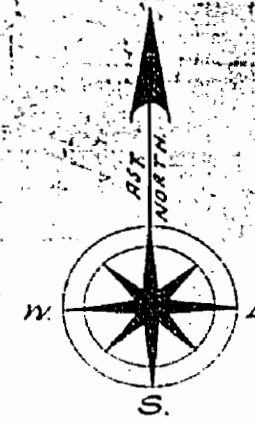
PLAN M. 1473

# PLAN OF TWP. 23. R. 14.

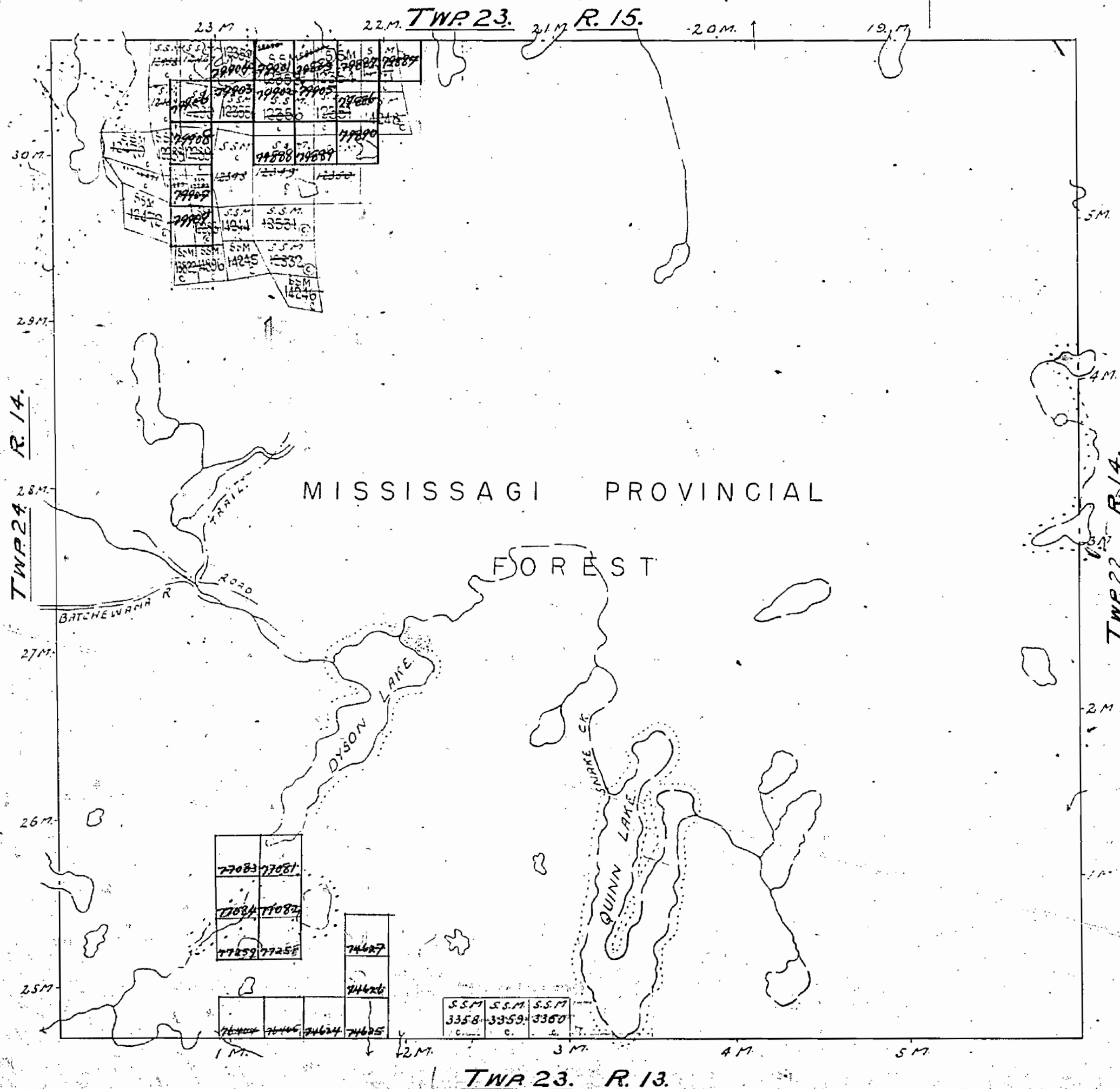
(WLASY)  
DISTRICT OF ALGOMA.  
S. STE. MARIE MINING DIVISION.

Scale: 40 chains to an inch.

M. 1473



3/16 D. 23. R. 14 old



400' SURFACE RIGHTS RESERVATION AROUND ALL LAKES & RIVERS.