

W-5113

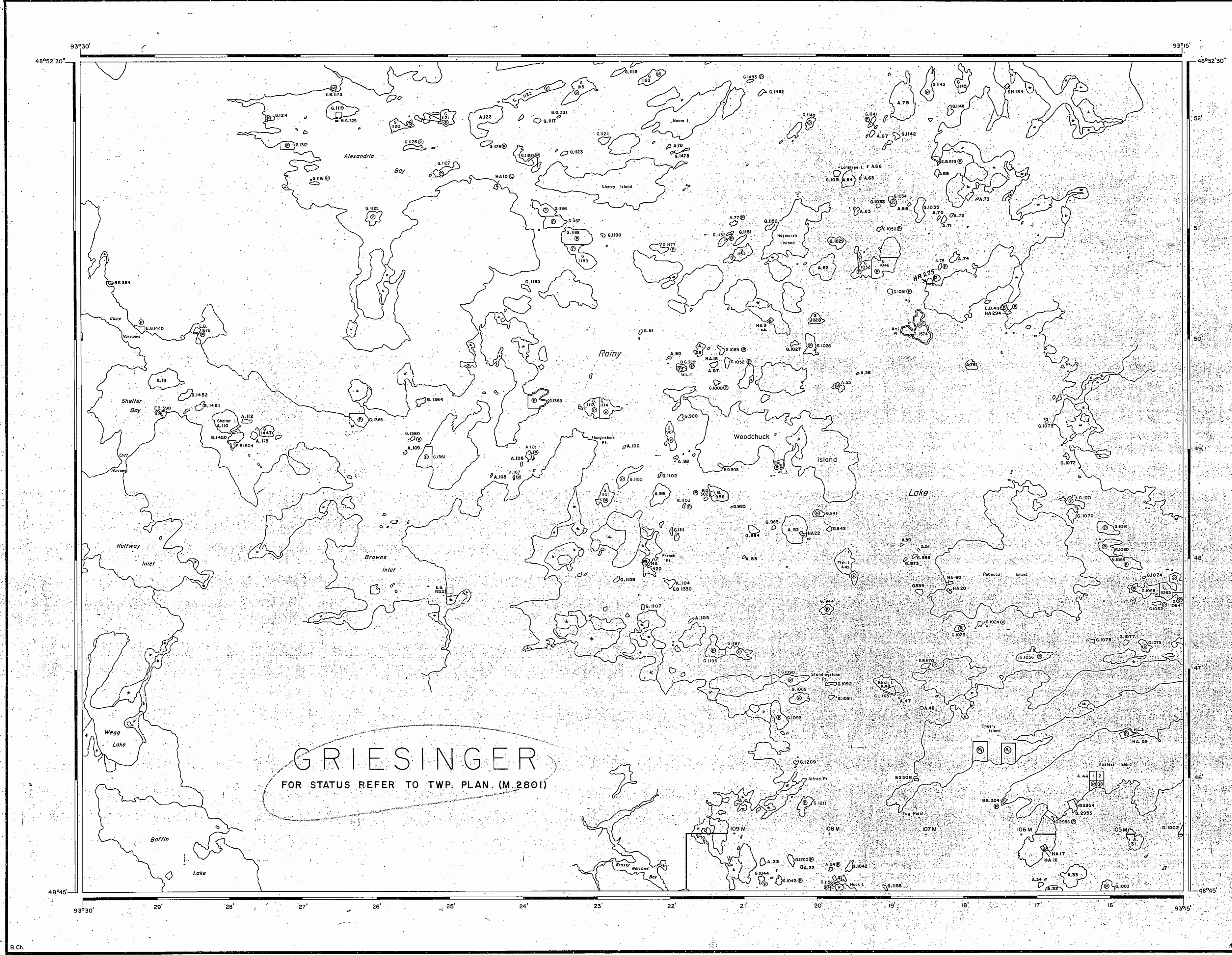
W-5113

WOODCHUCK ISLAND

WOODCHUCK ISLAND

W-5113

W-5113



AREA OF
WOODCHUCK ISLAND
 IN RAINY LAKE
 DISTRICT OF
 RAINY RIVER
 KENORA
 MINING DIVISION
 SCALE: 1-INCH = 40 CHAINS

LEGEND

| | |
|-----------------------|--------|
| PATENTED LAND | Ⓟ |
| CROWN LAND SALE | C.S. |
| LEASES | Ⓛ |
| LOCATED LAND | Loc. |
| LICENSE OF OCCUPATION | L.O. |
| MINING RIGHTS ONLY | M.R.O. |
| SURFACE RIGHTS ONLY | S.R.O. |
| ROADS | — |
| IMPROVED ROADS | — |
| KING'S HIGHWAYS | — |
| RAILWAYS | — |
| POWER LINES | — |
| MARSH OR MUSKEG | — |
| MINES | — |
| CANCELLED | — |
| PATENTED S.R.O. | — |

NOTES
 400' Surface Rights Reservation along the shores of all lakes and rivers.
 All islands in Rainy Lake withdrawn from staking under Sec. 39 Sub.(c) Mining Act.

AREAS WITHDRAWN FROM DISPOSITION

| S.R. - SURFACE RIGHTS | | M.R. - MINING RIGHTS | |
|------------------------|-----------|----------------------|--------------|
| Description | Order No. | Date | Disposition |
| Reserve for Public Use | | | 77034 Vol. 5 |

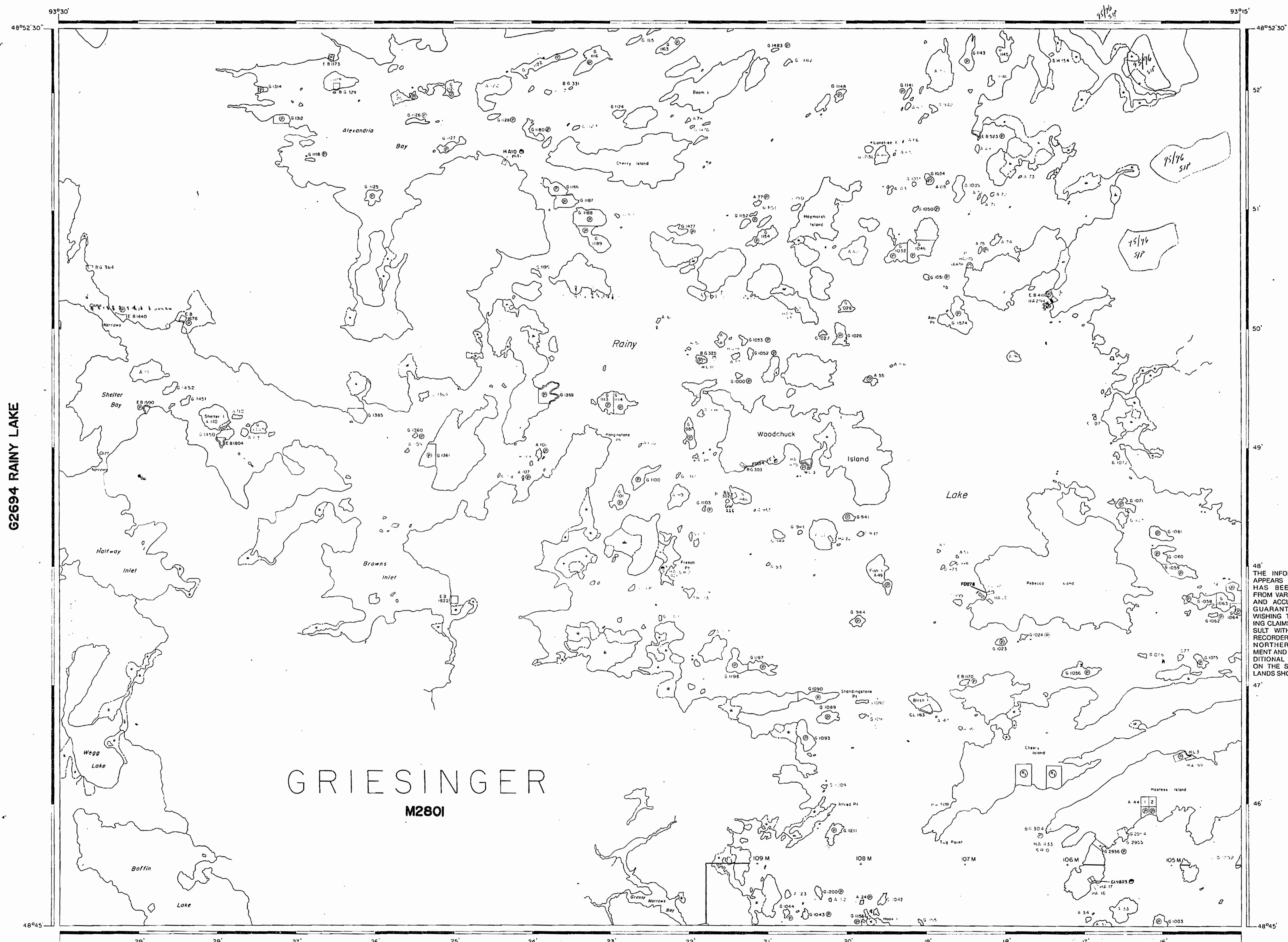
GRIESINGER
 FOR STATUS REFER TO TWP. PLAN (M.2801)

Absolute May 31/84

DATE OF ISSUE
 JUL 10 1981
 Ministry of Natural Resources
 KENORA MINING DIV.
 REVIEWED
 JUL 20 1981
 #2

NATIONAL TOPOGRAPHIC SERIES 52C14
PLAN NO. M-2113
 ONTARIO
 MINISTRY OF NATURAL RESOURCES
 SURVEYS AND MAPPING BRANCH

G2687 MANITOU SOUND



LEGEND

- PATENTED LAND Ⓟ
- CROWN LAND SALE C.S.
- LEASES Ⓛ
- LOCATED LAND Ⓛ.
- LICENSE OF OCCUPATION L.O.
- MINING RIGHTS ONLY M.R.O.
- SURFACE RIGHTS ONLY S.R.O.
- ROADS —
- IMPROVED ROADS —
- KING'S HIGHWAYS —
- RAILWAYS —
- POWER LINES —
- MARSH OR MUSKEG —
- MINES ⚡
- CANCELLED C.
- PATENTED S.R.O. Ⓟ

REFERENCES

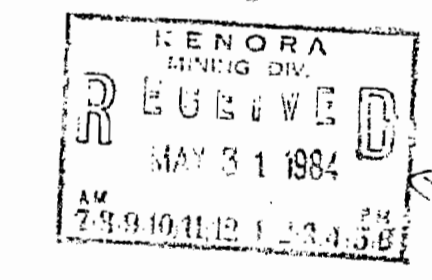
AREAS WITHDRAWN FROM DISPOSITION

M.R.O. - MINING RIGHTS ONLY
 S.R.O. - SURFACE RIGHTS ONLY
 M.+S. - MINING AND SURFACE RIGHTS

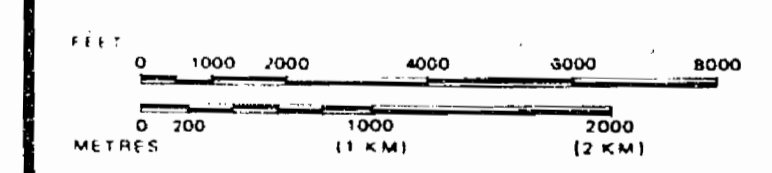
| Description | Order No. | Date | Disposition | File |
|------------------------|-----------|------|-------------|--------------|
| Reserve for Public Use | | | | T 7094-Vol.5 |

FLOODING RIGHTS RESERVED UP TO 83.67 ABOVE MEAN SEA LEVEL ON ALL LANDS BORDERING ON RAINY LAKE. FILE: 4922, 5476.


THE INFORMATION THAT APPEARS ON THIS MAP HAS BEEN COMPILED FROM VARIOUS SOURCES, AND ACCURACY IS NOT GUARANTEED. THOSE WISHING TO STAKE MINING CLAIMS SHOULD CONSULT WITH THE MINING RECORDER, MINISTRY OF NORTHERN DEVELOPMENT AND MINES, FOR ADDITIONAL INFORMATION ON THE STATUS OF THE LANDS SHOWN HEREON.



SCALE: 1 INCH = 40 CHAINS



AREA
WOODCHUCK ISLAND
 IN RAINY LAKE
 M.N.R. ADMINISTRATIVE DISTRICT
FORT FRANCES
 MINING DIVISION
KENORA
 LAND TITLES / REGISTRY DIVISION
RAINY RIVER



Date FEBRUARY, 1984
 Number
G-2704

M2095 MCIRVING

AREA OF
WOODCHUCK ISLAND
 IN RAINY LAKE
 DISTRICT OF
 RAINY RIVER
 FORT FRANCES
 MINING DIVISION
 SCALE: 1-INCH = 40 CHAINS

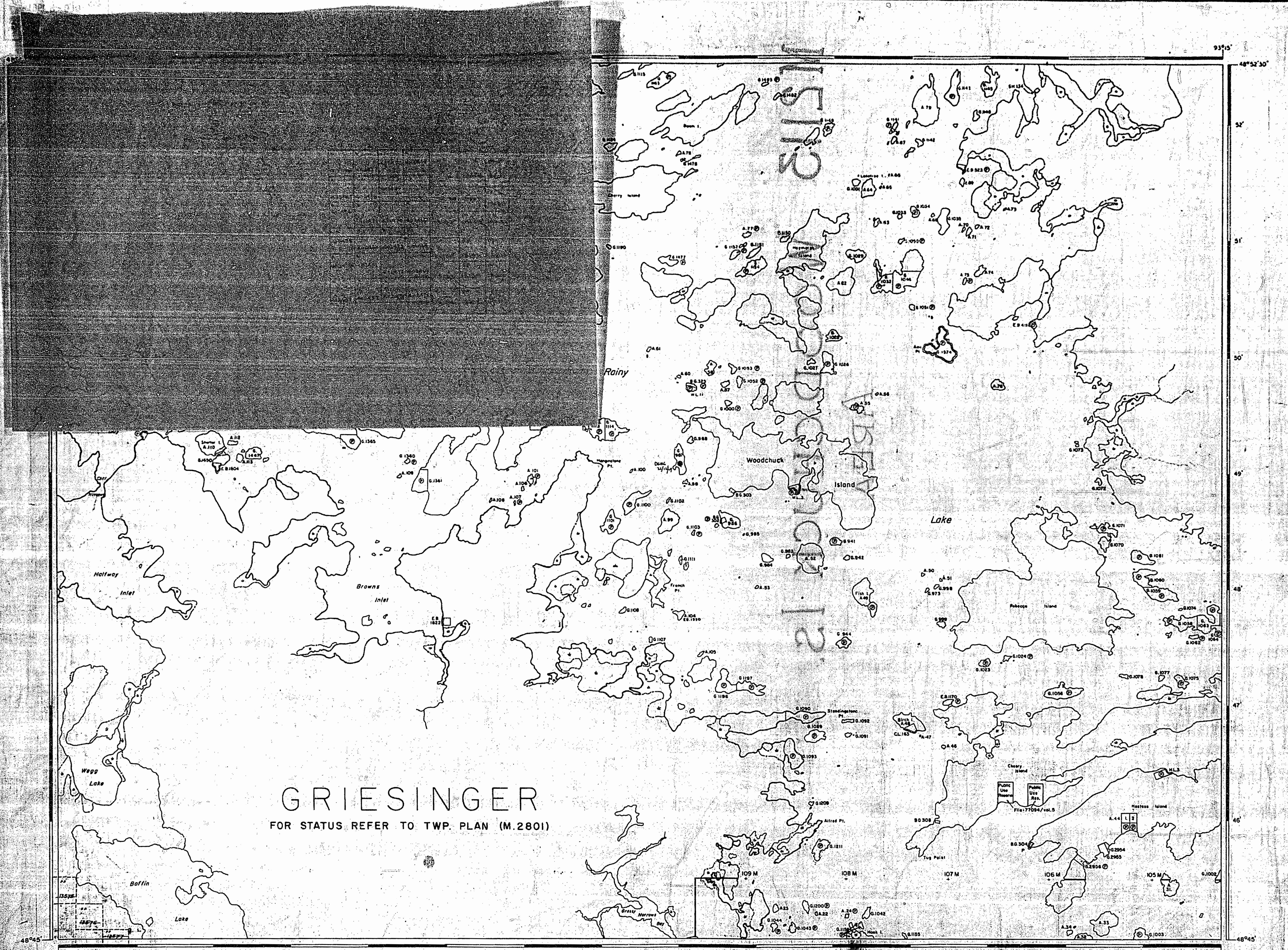
LEGEND

| | |
|-----------------------|--------|
| PATENTED LAND | ⊙ |
| CROWN LAND SALE | ⊙ |
| LEASES | ⊙ |
| LOCATED LAND | ⊙ |
| LICENSE OF OCCUPATION | ⊙ |
| MINING RIGHTS ONLY | M.R.O. |
| SURFACE RIGHTS ONLY | S.R.O. |
| ROADS | — |
| IMPROVED ROADS | — |
| KING'S HIGHWAYS | — |
| RAILWAYS | — |
| POWER LINES | — |
| MARSH OR MUSKED | — |
| MINES | — |
| CANCELLED | C |

NOTES
 400' Reserve around all lakes & rivers to Dept. of Lands & Forests
 All islands in Rainy Lake withdrawn from staking under Sec. 39 Sub.(c) Mining Act.

April 6, 1974

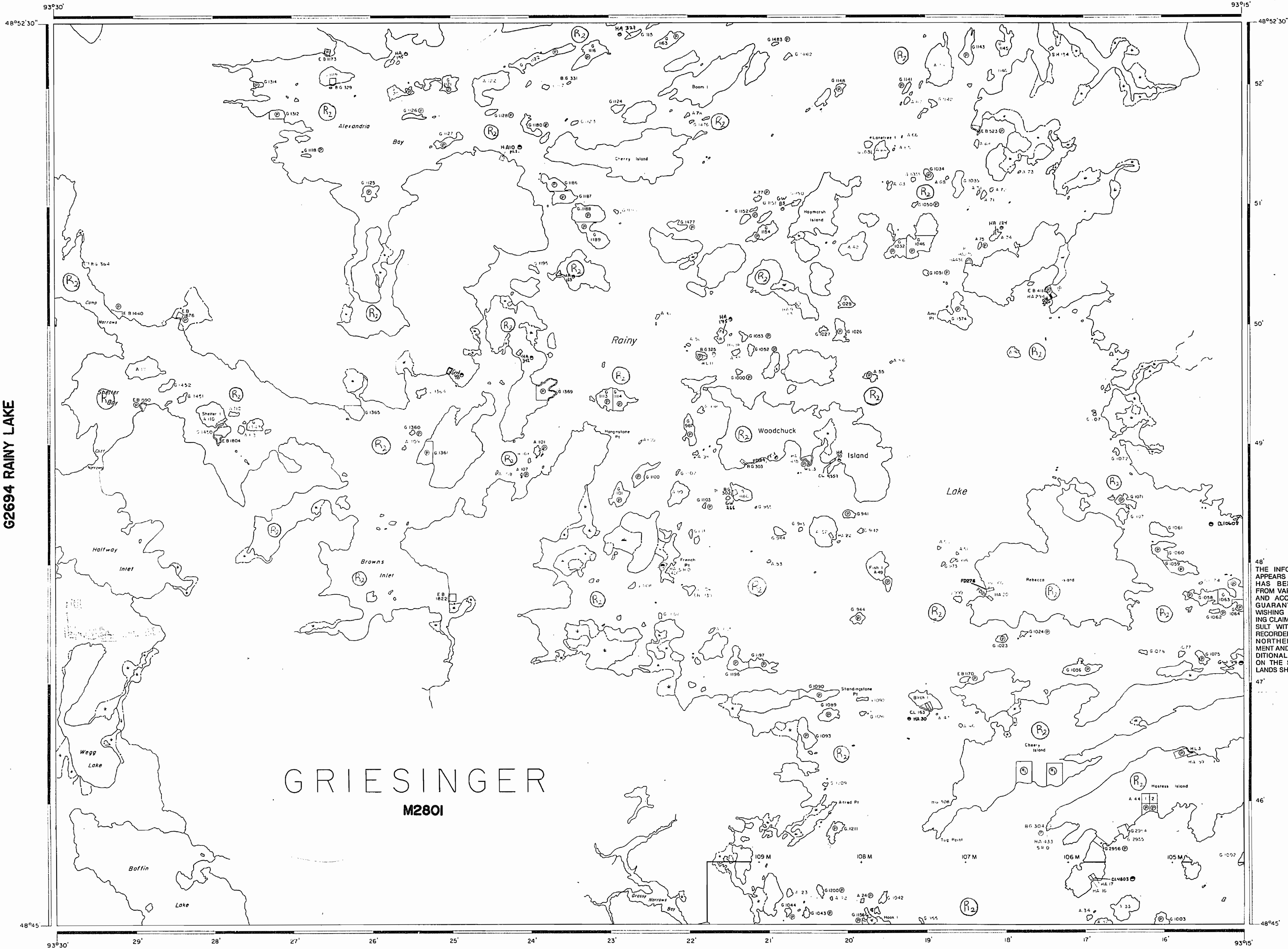
PLAN NO. **M-2113**
 DEPARTMENT OF MINES
 - ONTARIO -



GRIESINGER
 FOR STATUS REFER TO TWP. PLAN (M.2801)

Woodchuck Island

G2687 MANITOU SOUND



LEGEND

| | |
|-----------------------|--------|
| PATENTED LAND | Ⓟ |
| CROWN LAND SALE | C.S. |
| LEASES | Ⓛ |
| LOCATED LAND | Loc. |
| LICENSE OF OCCUPATION | L.O. |
| MINING RIGHTS ONLY | M.R.O. |
| SURFACE RIGHTS ONLY | S.R.O. |
| ROADS | — |
| IMPROVED ROADS | — |
| KING'S HIGHWAYS | — |
| RAILWAYS | — |
| POWER LINES | — |
| MARSH OR MUSKEG | — |
| MINES | ⚡ |
| CANCELLED | C. |
| PATENTED S.R.O. | Ⓞ |

REFERENCES

AREAS WITHDRAWN FROM DISPOSITION

M.R.O. - MINING RIGHTS ONLY
 S.R.O. - SURFACE RIGHTS ONLY
 M.+S. - MINING AND SURFACE RIGHTS

| Description | Order No. | Date | Disposition | File |
|-------------|-----------------------|-----------|-------------|---|
| Ⓟ | Public Use | | | T 7094 Vol. 5 |
| Ⓞ | Sec. 35 W-LL-C2344/99 | MAY 17/99 | M+S | (2344 INCLUDES ALL ISLANDS WITHIN RAINY LAKE) |

FLOODING RIGHTS RESERVED UP TO 83.67 ABOVE MEAN SEA LEVEL ON ALL LANDS BORDERING ON RAINY LAKE. FILE: 4922, 5476.

48 THE INFORMATION THAT APPEARS ON THIS MAP HAS BEEN COMPILED FROM VARIOUS SOURCES, AND ACCURACY IS NOT GUARANTEED. THOSE WISHING TO STAKE MINING CLAIMS SHOULD CONSULT WITH THE MINING RECORDER, MINISTRY OF NORTHERN DEVELOPMENT AND MINES, FOR ADDITIONAL INFORMATION ON THE STATUS OF THE LANDS SHOWN HEREON.

RECEIVED
 MAY 31 1984
 AM 7:09 10:11 12:12 3:45 PM

SCALE: 1 INCH = 40 CHAINS

TEL 0 1000 2000 4000 6000 8000
 METRES 0 200 1000 2000 (1 KM) (2 KM)

AREA
WOODCHUCK ISLAND
 IN RAINY LAKE
 M.N.R. ADMINISTRATIVE DISTRICT
FORT FRANCES
 MINING DIVISION
 KENORA
 LAND TITLES / REGISTRY DIVISION
RAINY RIVER

Ministry of Natural Resources
 Land Management Branch
 Ontario

Date FEBRUARY, 1984

Number
 M-2113
G-2704

G2694 RAINY LAKE

WOODCHUCK ISLAND G 2704

32704

M2095 MCIRVING

GRIESINGER
 M2801

AREA OF
WOODCHUCK ISLAND
 IN RAINY LAKE
 DISTRICT OF
 RAINY RIVER
 FORT FRANCES
 MINING DIVISION
 SCALE: 1-INCH = 40 CHAINS

LEGEND

- | | |
|-----------------------|---|
| PATENTED LAND | ⊙ |
| CROWN LAND SALE | ⊙ |
| LEASES | ⊙ |
| LOCATED LAND | ⊙ |
| LICENSE OF OCCUPATION | ⊙ |
| MINING RIGHTS ONLY | ⊙ |
| SURFACE RIGHTS ONLY | ⊙ |
| ROADS | — |
| IMPROVED ROADS | — |
| KING'S HIGHWAYS | — |
| RAILWAYS | — |
| POWER LINES | — |
| WALSH OR MUSKIE | — |
| MINES | — |
| CANCELLED | — |

NOTES

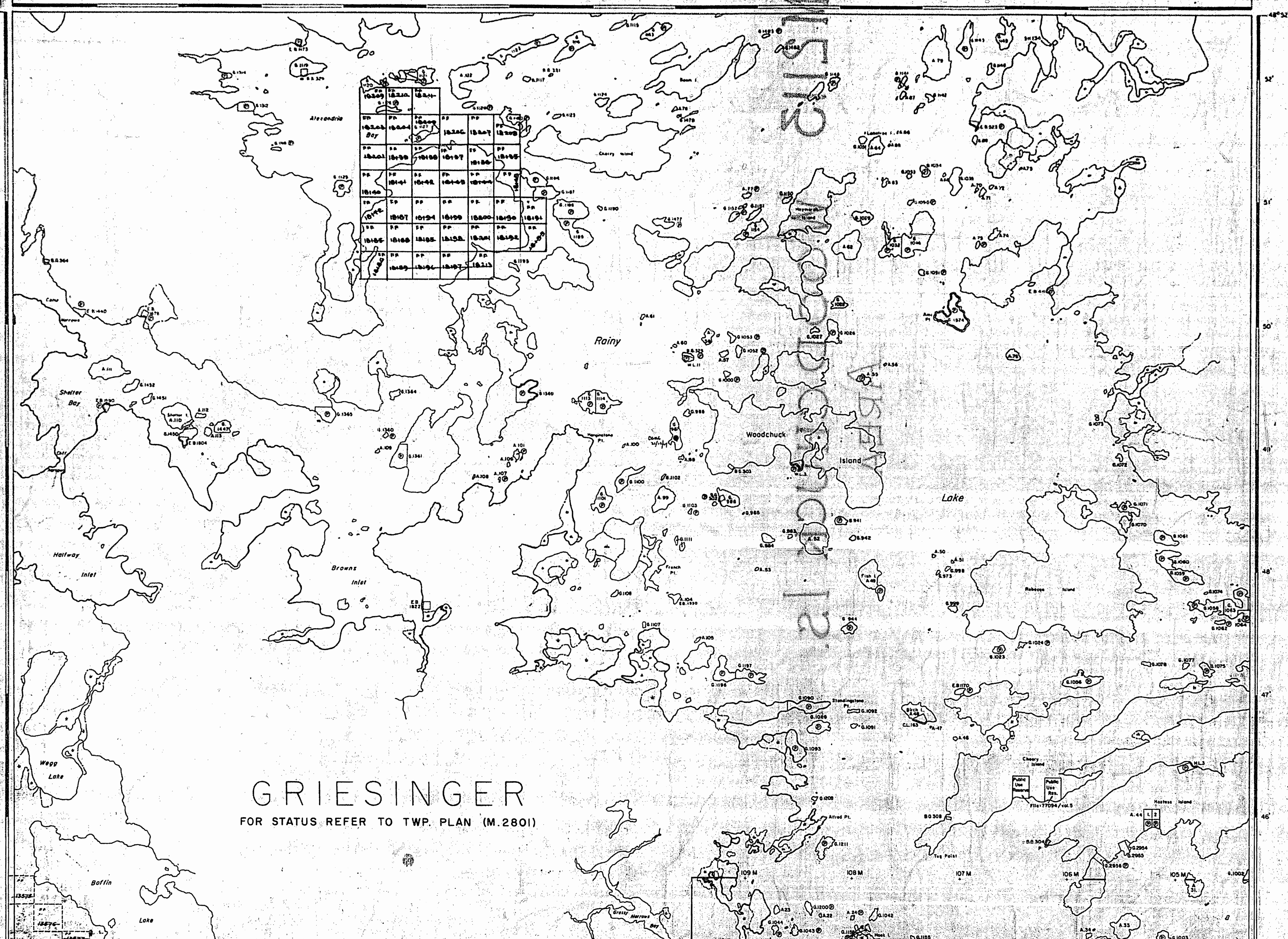
400' Reserve around all lakes & rivers to Dept. of Lands & Forests.
 All islands in Rainy Lake withdrawn from staking under Sec. 39 Sub.(c) Mining Act.

April 8, 1974

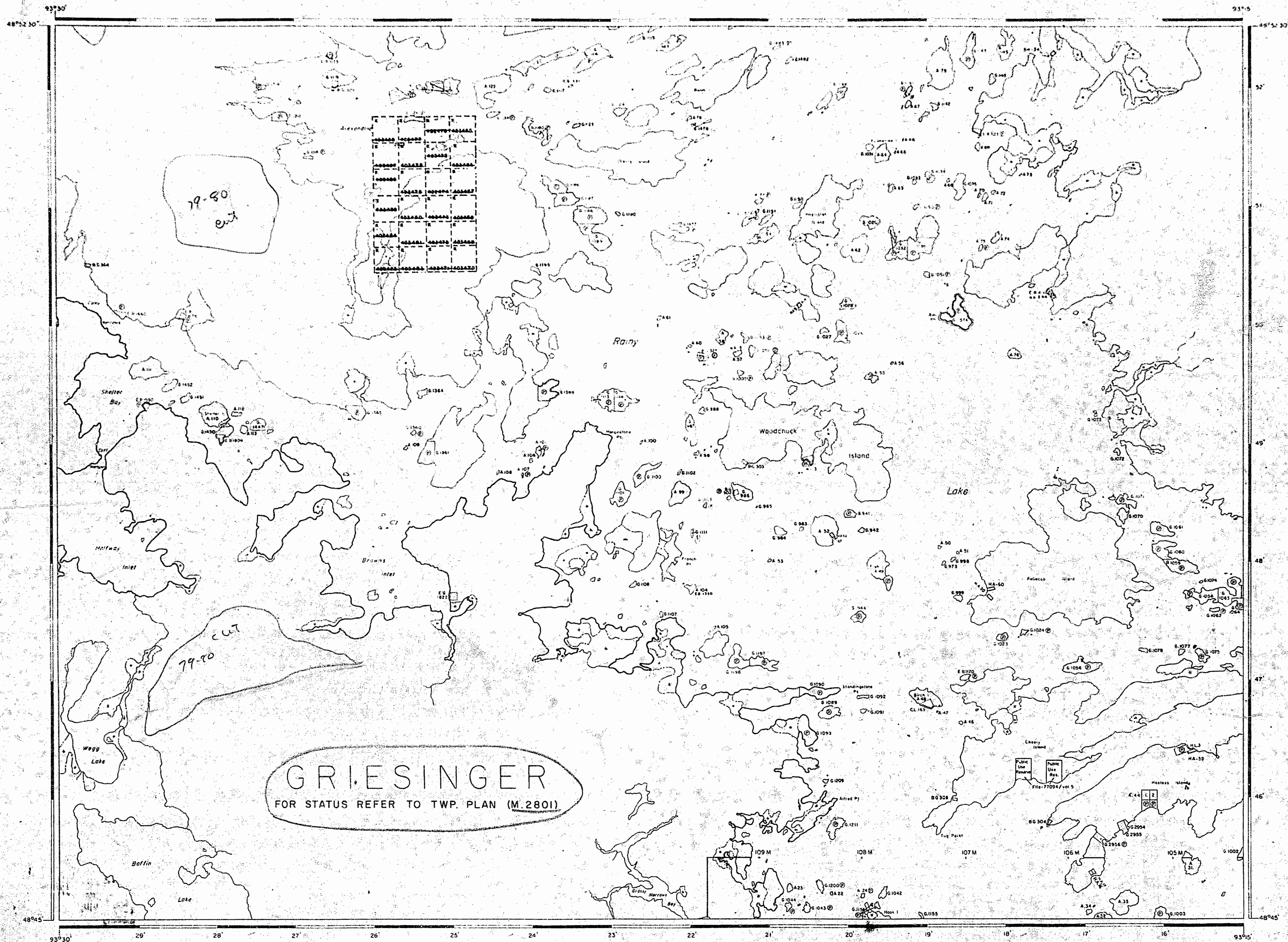
PLAN NO. **M-2113**
 DEPARTMENT OF MINES
 - ONTARIO -

GRIESINGER
 FOR STATUS REFER TO TWP. PLAN (M.2801)

Woodchuck Island







AREA OF
WOODCHUCK ISLAND
 IN RAINY LAKE
 DISTRICT OF
 RAINY RIVER
 KENORA
 MINING DIVISION
 SCALE: 1-INCH = 40 CHAINS

LEGEND

| | |
|-----------------------|--------|
| PATENTED LAND | ⊙ |
| CROWN LAND SALE | CS |
| LEASES | ⊙ |
| LOCATED LAND | ⊙ |
| LICENSE OF OCCUPATION | L.O. |
| MINING RIGHTS ONLY | M.R.O. |
| SURFACE RIGHTS ONLY | S.R.O. |
| ROADS | — |
| IMPROVED ROADS | — |
| KING'S HIGHWAYS | — |
| RAILWAYS | — |
| POWER LINES | — |
| MARSH OR MUSKEG | — |
| MINES | ⊙ |
| CANCELLED | C |

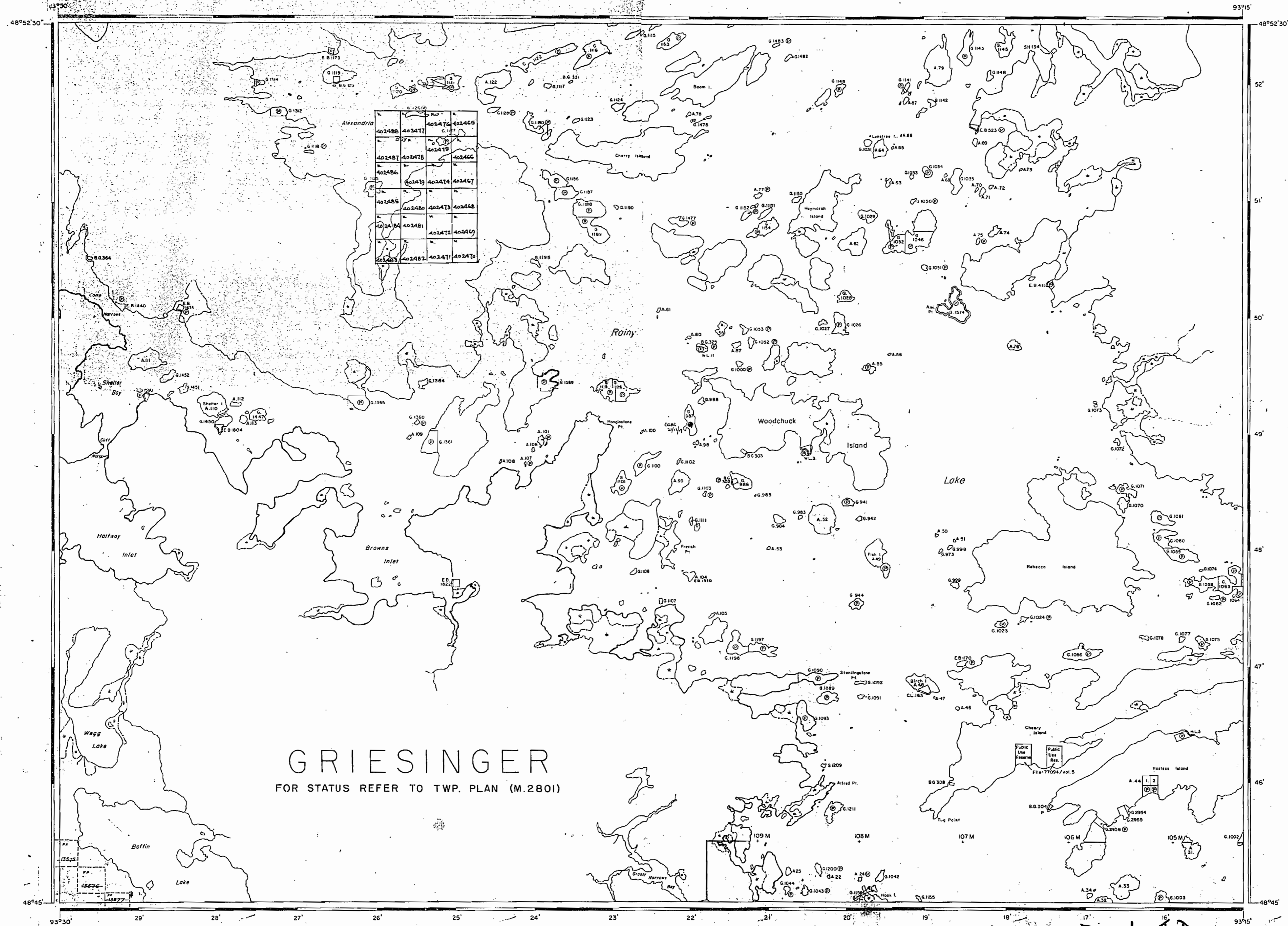
NOTES
 400' Reserve around all lakes & rivers to Dept. of Lands & Forests
 All islands in Rainy Lake withdrawn from staking under Sec. 39 Sub.(c) Mining Act.

KENORA
 MINING DIVISION
RECEIVED
 MAY 7 1974
 AM 7,8,9,10,11,12,1,2,3,4,5,6

DATE OF ISSUE
 APR 30 1974

#1
 NATIONAL TOPOGRAPHIC SERIES 52 C 14
PLAN NO. M-2113
 ONTARIO
 MINISTRY OF NATURAL RESOURCES
 SURVEYS AND MAPPING BRANCH

WOODCHUCK ISLAND 487932



AREA OF
WOODCHUCK ISLAND
IN RAINY LAKE

DISTRICT OF
RAINY RIVER

FORT FRANCES
MINING DIVISION

SCALE: 1-INCH = 40 CHAINS

LEGEND

| | |
|-----------------------|--------|
| PATENTED LAND | ⊙ |
| CROWN LAND SALE | C.S. |
| LEASES | ⊖ |
| LOCATED LAND | Loc. |
| LICENSE OF OCCUPATION | L.O. |
| MINING RIGHTS ONLY | M.R.O. |
| SURFACE RIGHTS ONLY | S.R.O. |
| ROADS | — |
| IMPROVED ROADS | — |
| KING'S HIGHWAYS | — |
| RAILWAYS | — |
| POWER LINES | — |
| MARSH OR MUSKEG | — |
| MINES | — |
| CANCELLED | C. |

NOTES

400' Reserve around all lakes & rivers to Dept. of Lands & Forests.

All Islands in Rainy Lake withdrawn from staking under Sec. 39 Sub. (c) Mining Act.

April 8, 1974

GRIESINGER
FOR STATUS REFER TO TWP. PLAN (M.2801)

Woodchuck Island

PLAN NO. **M-2113**

DEPARTMENT OF MINES
— ONTARIO —

M-5113

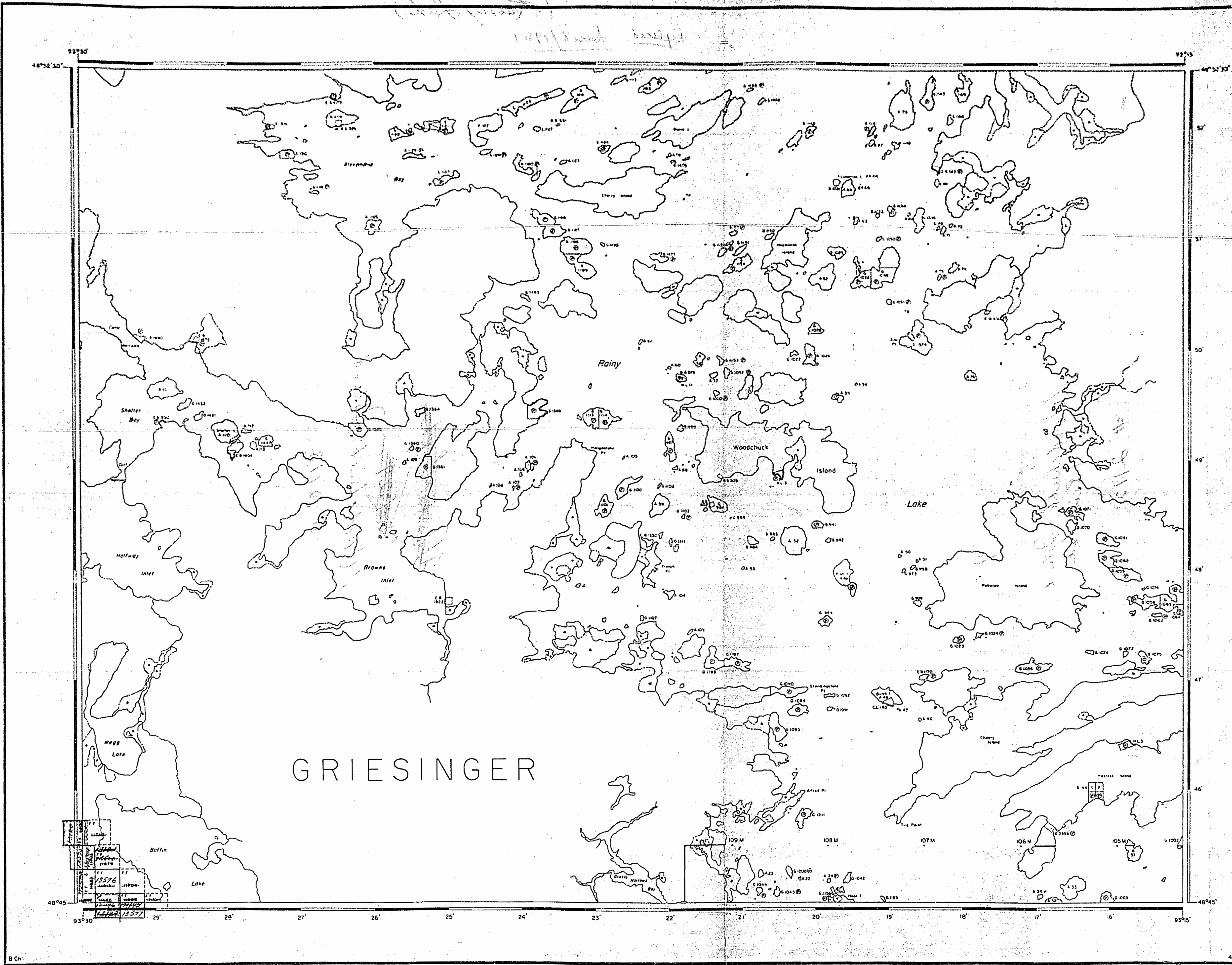
M-5113

WOODCHUCK 121 MD

WOODCHUCK 121 MD

M-5113

Woodchuck Island
District of Rainy River
Fort Frances Mining Division
Scale: 1 inch = 40 chains



AREA OF
WOODCHUCK ISLAND
 IN RAINY LAKE
 DISTRICT OF
 RAINY RIVER
 FORT FRANCES
 MINING DIVISION
 SCALE: 1-INCH = 40 CHAINS

LEGEND

| | |
|-----------------------|--------|
| PATENTED LAND | ⊙ |
| CROWN LAND SALE | ⊙ |
| LEASES | ⊙ |
| LOCATED LAND | ⊙ |
| LICENSE OF OCCUPATION | ⊙ |
| MINING RIGHTS ONLY | M.R.O. |
| SURFACE RIGHTS ONLY | S.R.O. |
| ROADS | — |
| IMPROVED ROADS | — |
| KING'S HIGHWAYS | — |
| RAILWAYS | — |
| POWER LINES | — |
| MARSH OR MUSKEG | — |
| MINES | ✕ |
| CANCELLED | C |

NOTES

400' Reserve around all lakes & rivers to Dept. of Lands & Forests.

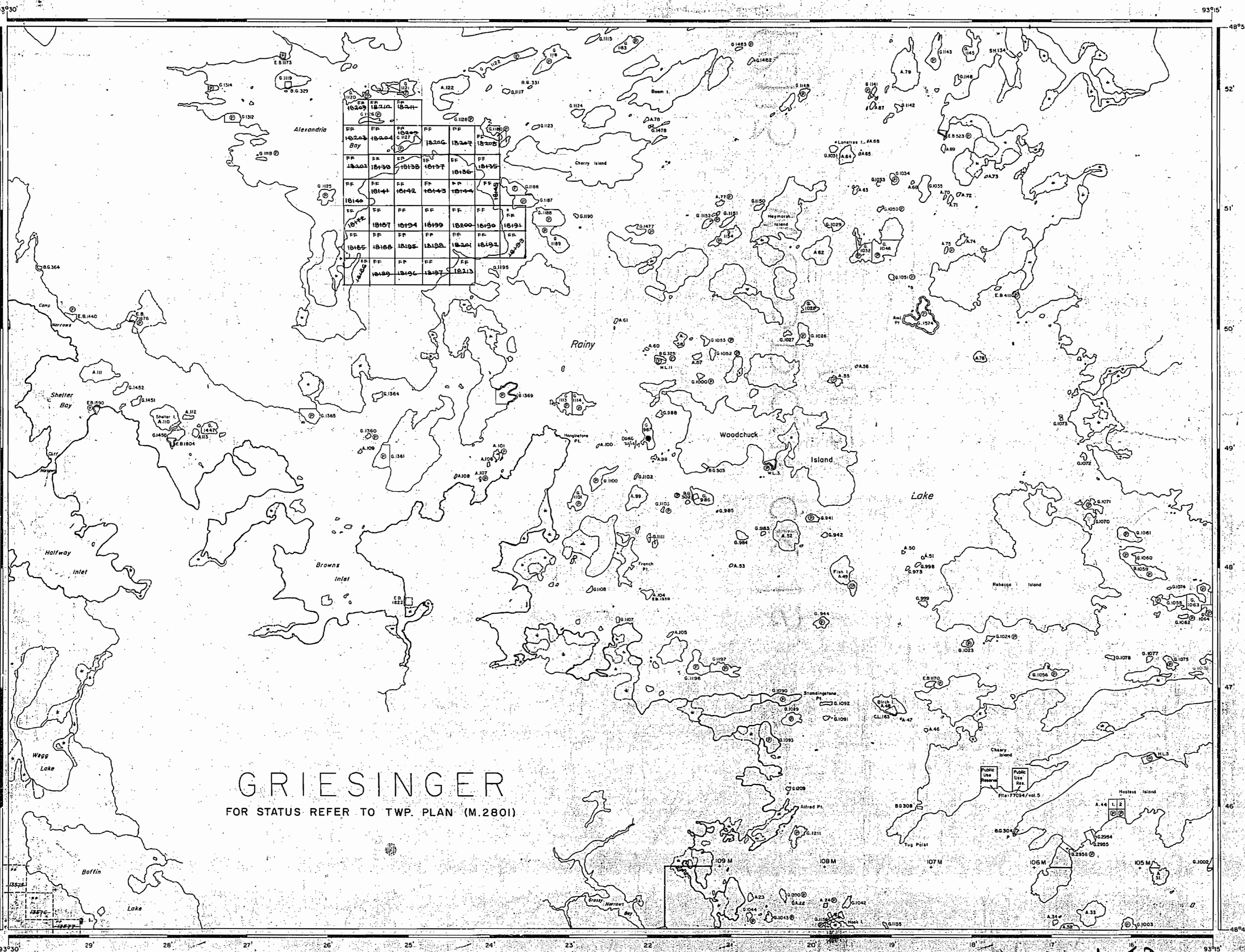
PLAN NO. M-2113

DEPARTMENT OF MINES

— ONTARIO —

487932

TRIM LINE



GRIESINGER
FOR STATUS REFER TO TWP. PLAN (M.2801)

AREA OF
WOODCHUCK ISLAND
IN RAINY LAKE

DISTRICT OF
RAINY RIVER

FORT FRANCES
MINING DIVISION

SCALE: 1-INCH = 40 CHAINS

LEGEND

| | |
|-----------------------|--------|
| PATENTED LAND | Ⓟ |
| CROWN LAND SALE | C.S. |
| LEASES | Ⓛ |
| LOCATED LAND | L.O. |
| LICENSE OF OCCUPATION | L.O. |
| MINING RIGHTS ONLY | M.R.O. |
| SURFACE RIGHTS ONLY | S.R.O. |
| ROADS | — |
| IMPROVED ROADS | — |
| KING'S HIGHWAYS | — |
| RAILWAYS | — |
| POWER LINES | — |
| MARSH OR MUSKEG | — |
| MINES | — |
| CANCELLED | — |

NOTES
400' Reserve around all lakes & rivers to Dept. of Lands & Forests.
All islands in Rainy Lake withdrawn from staking under Sec. 39 Sub.(c) Mining Act.
April 8, 1974

PLAN NO. **M-2113**
DEPARTMENT OF MINES
— ONTARIO —

Woodchuck Island

AREA OF
WOODCHUCK ISLAND
 IN RAINY LAKE
 DISTRICT OF
 RAINY RIVER
 FORT FRANCES
 MINING DIVISION

SCALE: 1-INCH = 40 CHAINS

LEGEND

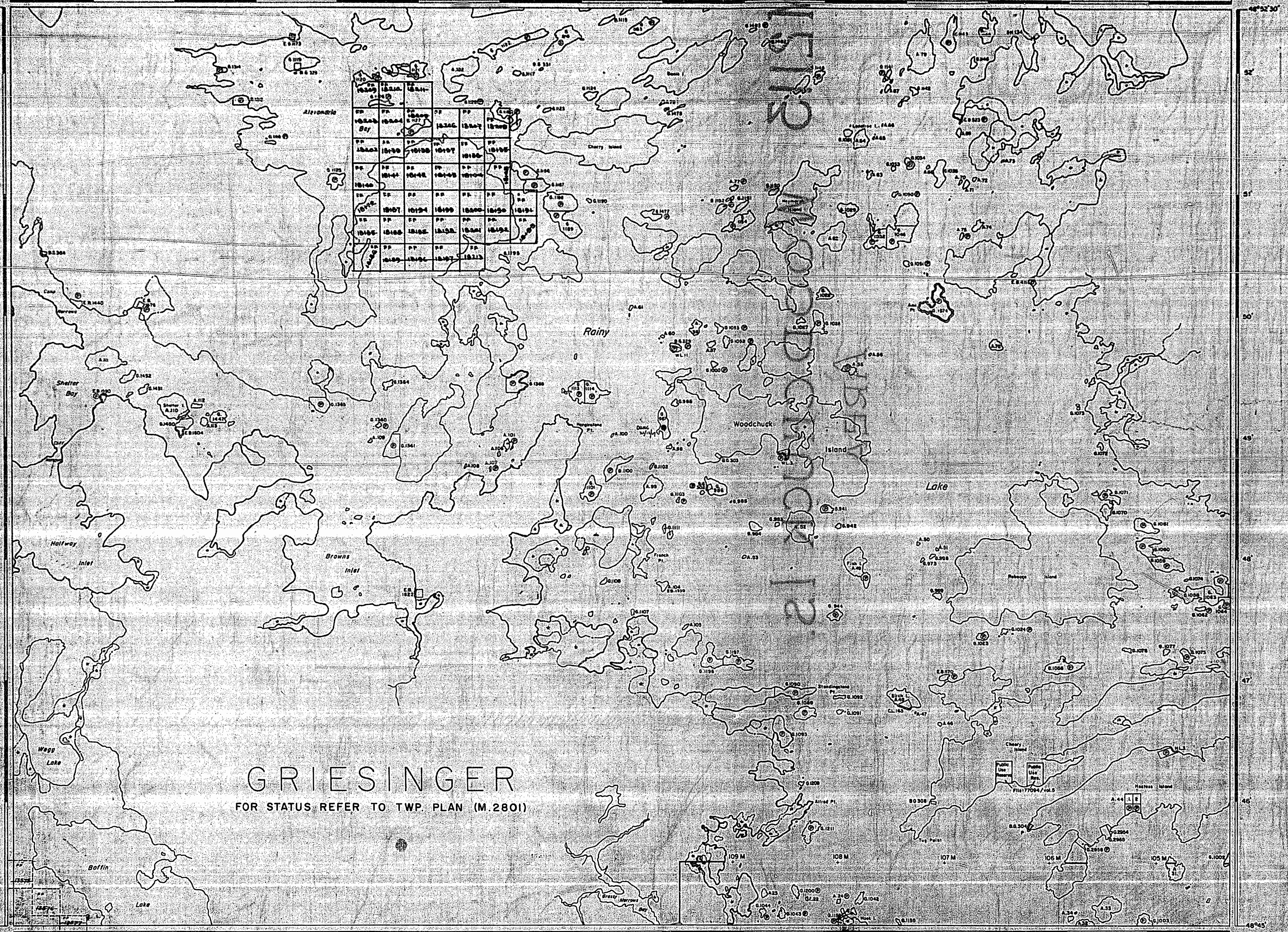
- PATENTED LAND
- CROWN LAND SALE
- LEASES
- LOCATED LAND
- LICENSE OF OCCUPATION
- MINING RIGHTS ONLY
- SURFACE RIGHTS ONLY
- ROADS
- IMPROVED ROADS
- KING'S HIGHWAYS
- RAILWAYS
- POWER LINES
- MARSH OR MUSKES
- SWAMP
- CANCELLED

NOTES

400' Reserve around all lakes & rivers to Dept. of Lands & Forests.
 All islands in Rainy Lake withdrawn from staking under Sec. 39 Sub. (c) Mining Act.

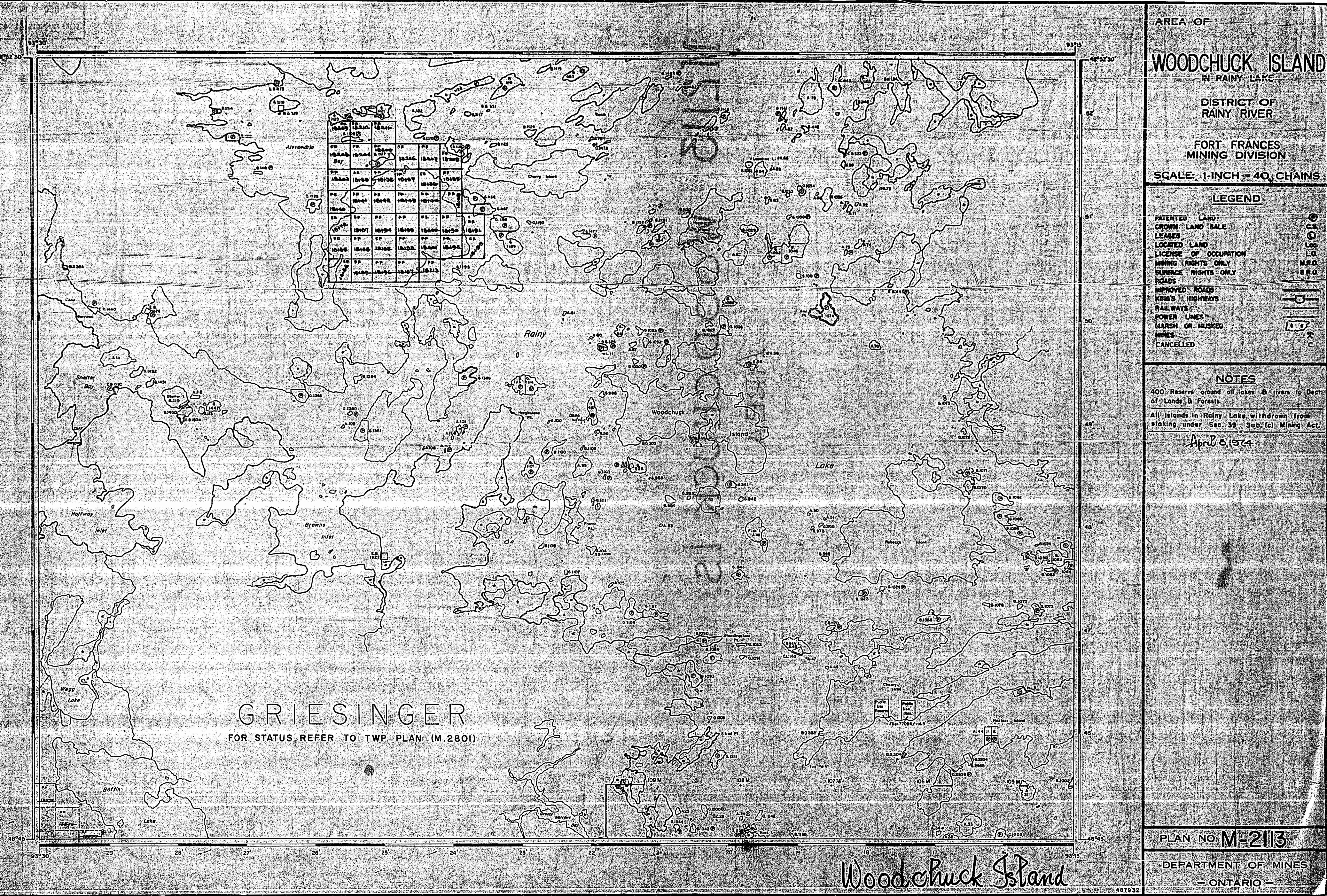
April 8, 1974

PLAN NO. **M-2113**
 DEPARTMENT OF MINES
 - ONTARIO -

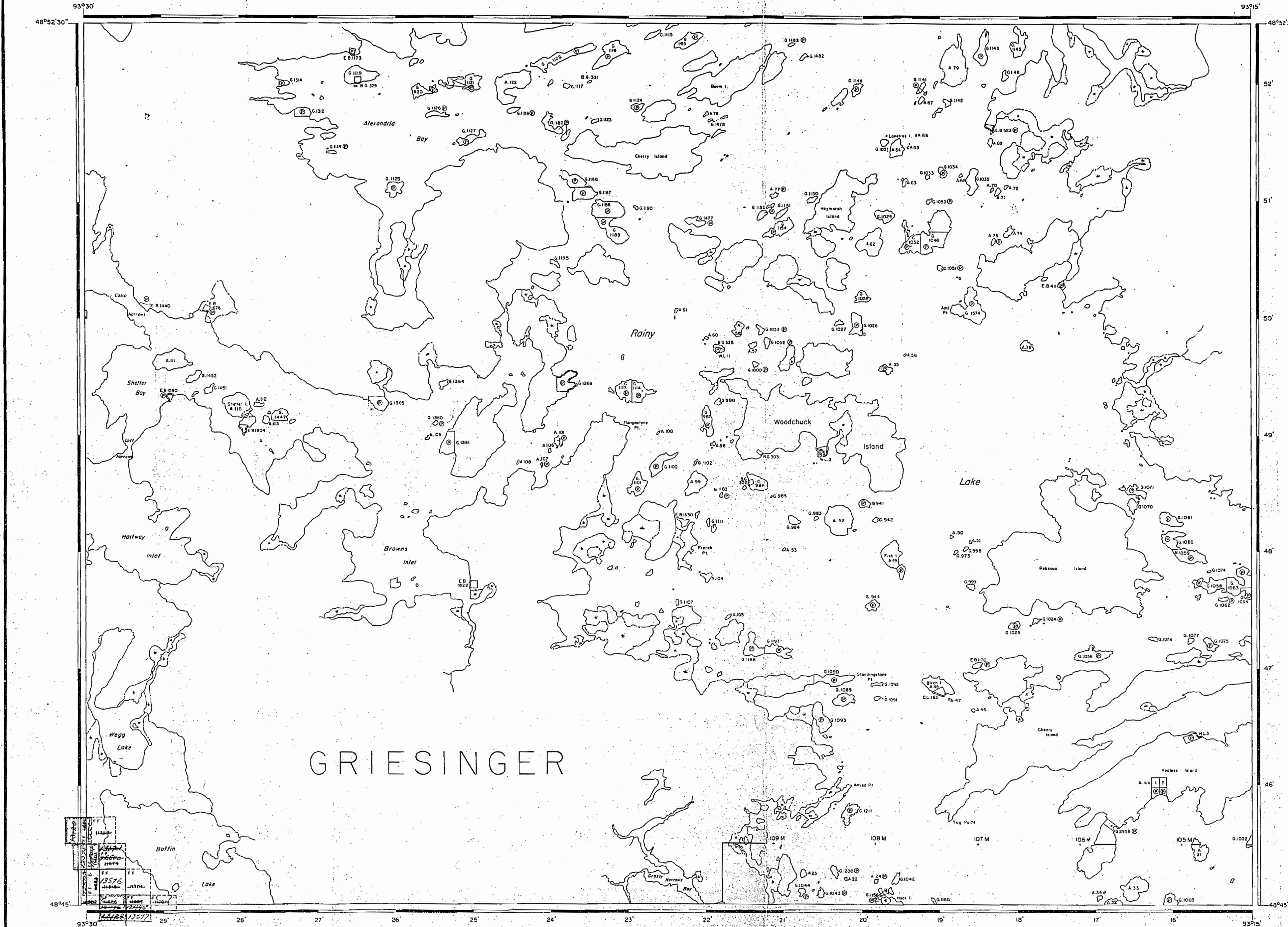


GRIESINGER
 FOR STATUS REFER TO TWP. PLAN (M.2801)

Woodchuck Island



2113



GRIESINGER

AREA OF
WOODCHUCK ISLAND
 IN RAINY LAKE
 DISTRICT OF
 RAINY RIVER
 FORT FRANCES
 MINING DIVISION
 SCALE: 1-INCH = 40 CHAINS

LEGEND

| | |
|-----------------------|--------|
| PATENTED LAND | ⊙ |
| CROWN LAND SALE | C.S. |
| LEASES | ⊖ |
| LOCATED LAND | Loc. |
| LICENSE OF OCCUPATION | L.O. |
| MINING RIGHTS ONLY | M.R.O. |
| SURFACE RIGHTS ONLY | S.R.O. |
| ROADS | — |
| IMPROVED ROADS | — |
| KING'S HIGHWAYS | — |
| RAILWAYS | — |
| POWER LINES | — |
| MARSH OR MUSKEG | — |
| MINES | ⊗ |
| CANCELLED | C. |

NOTES
 400' Reserve around all lakes & rivers to Dept. of Lands & Forests.

PLAN NO. **M-2113**
 DEPARTMENT OF MINES
 — ONTARIO —

M-S113

M-S113

WOODCHUCK ISLAND


WOODCHUCK ISLAND

M-S113

M-S113

TRIM LINE

487932



AREA OF
WOODCHUCK ISLAND
 IN RAINY LAKE
 DISTRICT OF
 RAINY RIVER
 KENORA
 MINING DIVISION
 SCALE: 1-INCH = 40 CHAINS

LEGEND

| | |
|-----------------------|--------|
| PATENTED LAND | ⊙ |
| CROWN LAND SALE | C.S. |
| LEASES | ⊖ |
| LOCATED LAND | Loc. |
| LICENSE OF OCCUPATION | L.O. |
| MINING RIGHTS ONLY | M.R.O. |
| SURFACE RIGHTS ONLY | S.R.O. |
| ROADS | — |
| IMPROVED ROADS | — |
| KING'S HIGHWAYS | — |
| RAILWAYS | — |
| POWER LINES | — |
| MARSH OR MUSKED | — |
| MINES | ⬆ |
| CANCELLED | C |

NOTES
 400' Reserve around all lakes & rivers to Dept. of Lands & Forests
 All islands in Rainy Lake withdrawn from staking under Sec. 39 Sub.(c) Mining Act.

KENORA
 MINING DIVISION
RECEIVED
 MAY 7 1974
 AM 7,8,9,10,11,12,13,14,5,6,8

DATE OF ISSUE
 APR 30 1974

NATIONAL TOPOGRAPHIC SERIES 52C14
 PLAN NO **M-2113**
 ONTARIO
 MINISTRY OF NATURAL RESOURCES
 SURVEYS AND MAPPING BRANCH

WOODCHUCK ISLAND 487932

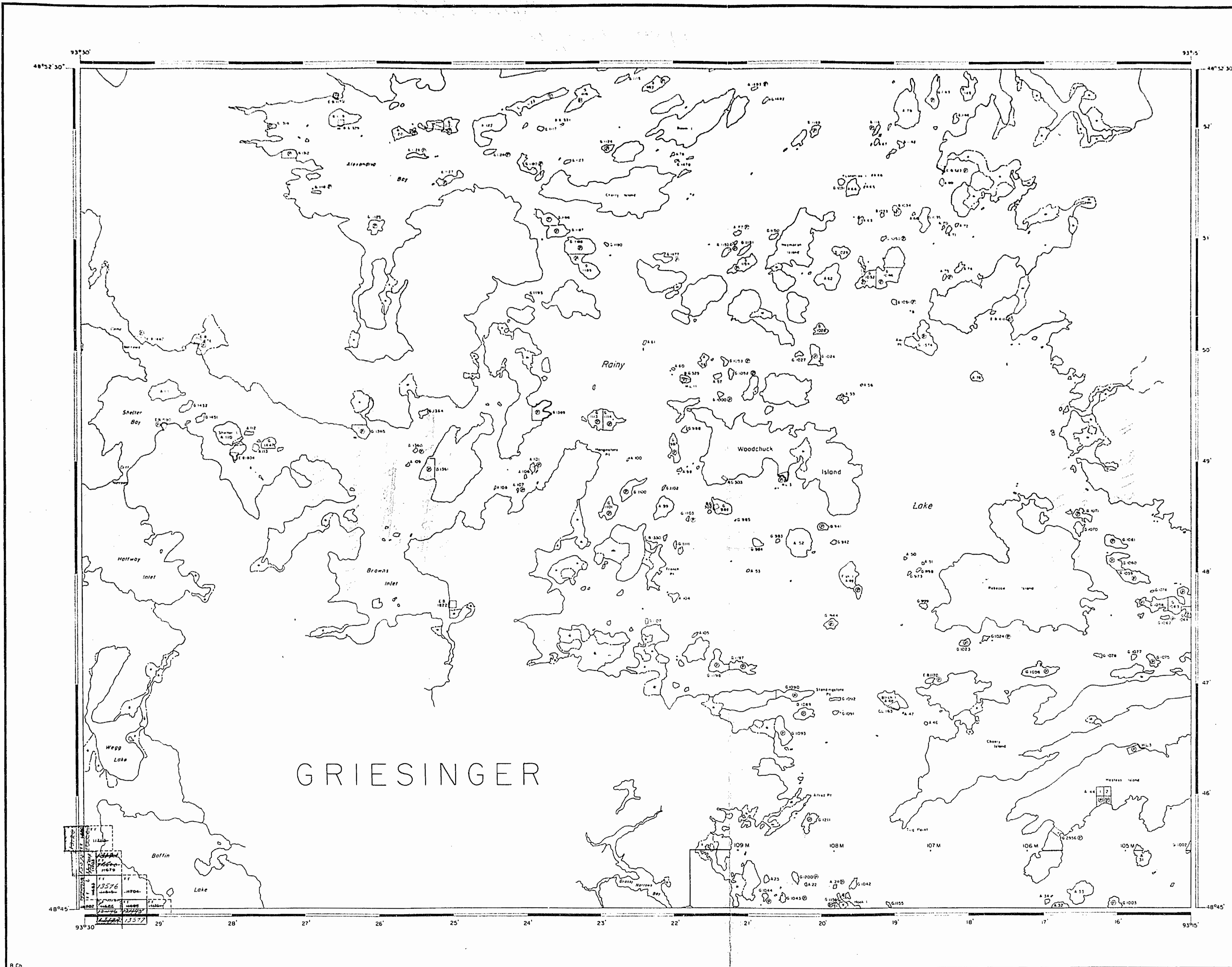
M-5113

M-5113

WOODCHUCK ISLAND

WOODCHUCK ISLAND

M-5113



AREA OF
WOODCHUCK ISLAND
IN RAINY LAKE

DISTRICT OF
RAINY RIVER

FORT FRANCES
MINING DIVISION

SCALE: 1-INCH = 40 CHAINS

LEGEND

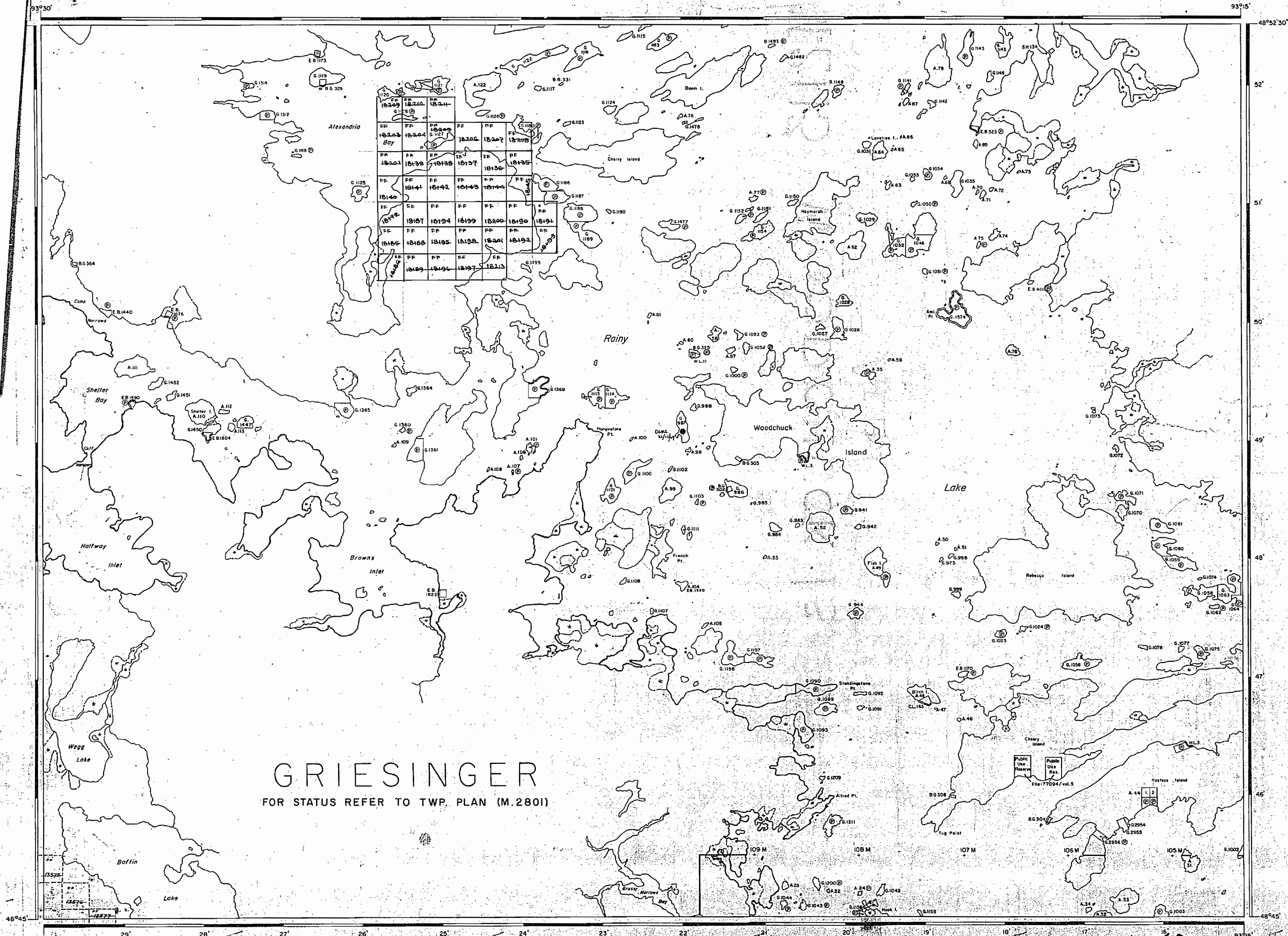
| | |
|-----------------------|--------|
| PATENTED LAND | ⊙ |
| CROWN LAND SALE | CS |
| LEASES | ⊙ |
| LOCATED LAND | Loc |
| LICENSE OF OCCUPATION | L.O. |
| MINING RIGHTS ONLY | M.R.O. |
| SURFACE RIGHTS ONLY | S.R.O. |
| ROADS | — |
| IMPROVED ROADS | — |
| KING'S HIGHWAYS | — |
| RAILWAYS | — |
| POWER LINES | — |
| MARSH OR MUSKEG | — |
| MINES | X |
| CANCELLED | C |

NOTES

400' Reserve around all lakes & rivers to Dept of Lands & Forests

PLAN NO. **M-2113**

DEPARTMENT OF MINES
— ONTARIO —



GRIESINGER
FOR STATUS REFER TO TWP. PLAN (M.2801)

Woodchuck Island

AREA OF
WOODCHUCK ISLAND
IN RAINY LAKE

DISTRICT OF
RAINY RIVER

FORT FRANCES
MINING DIVISION

SCALE: 1-INCH = 40 CHAINS

LEGEND

| | |
|-----------------------|---|
| PATENTED LAND | ⊙ |
| CROWN LAND SALE | ⊙ |
| LEASES | ⊙ |
| LOCATED LAND | ⊙ |
| LICENS. OF OCCUPATION | ⊙ |
| MINING RIGHTS ONLY | ⊙ |
| SURFACE RIGHTS ONLY | ⊙ |
| ROADS | — |
| IMPROVED ROADS | — |
| KING'S HIGHWAYS | — |
| RAILWAYS | — |
| POWER LINES | — |
| MARSH OR MUSKEG | — |
| MINES | ⊙ |
| CANCELLED | ⊙ |

NOTES
400' Reserve around all lakes & rivers to Dept. of Lands & Forests.
All islands in Rainy Lake withdrawn from staking under Sec.39 Sub.(c) Mining Act.

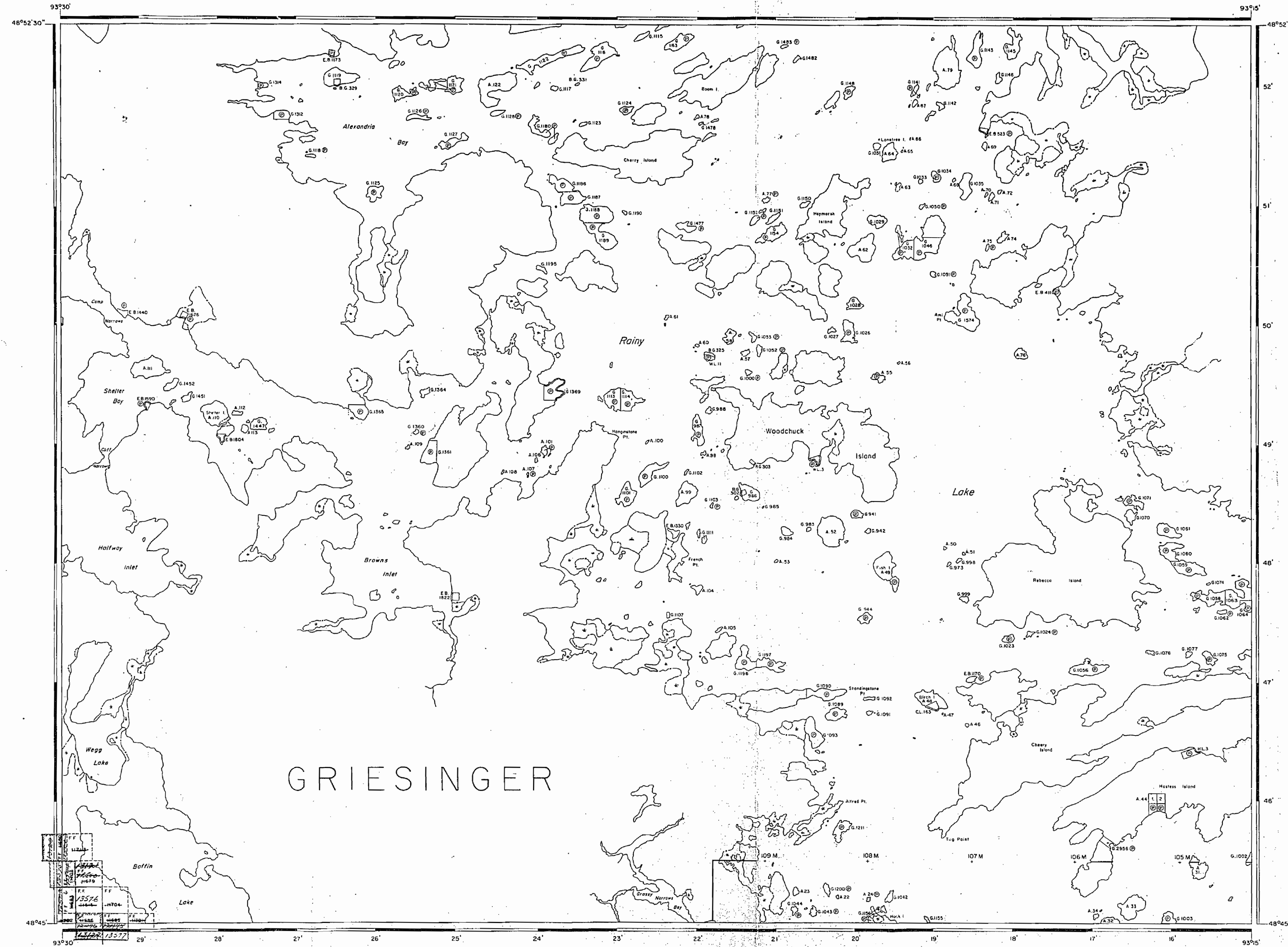
April 8, 1924

PLAN NO **M-2113**
DEPARTMENT OF MINES
— ONTARIO —

M-5113

2113

M-5113



AREA OF
WOODCHUCK ISLAND
 IN RAINY LAKE
 DISTRICT OF
 RAINY RIVER
 FORT FRANCES
 MINING DIVISION
 SCALE: 1-INCH = 40 CHAINS

LEGEND

| | |
|-----------------------|--------|
| PATENTED LAND | ⊙ |
| CROWN LAND SALE | C.S. |
| LEASES | ⊖ |
| LOCATED LAND | Loc. |
| LICENSE OF OCCUPATION | L.O. |
| MINING RIGHTS ONLY | M.R.O. |
| SURFACE RIGHTS ONLY | S.R.O. |
| ROADS | — |
| IMPROVED ROADS | — |
| KING'S HIGHWAYS | — |
| RAILWAYS | — |
| POWER LINES | — |
| MARSH OR MUSKES | — |
| MINES | ⊙ |
| CANCELLED | C. |

NOTES
 400' Reserve around all lakes & rivers to Dept. of Lands & Forests.

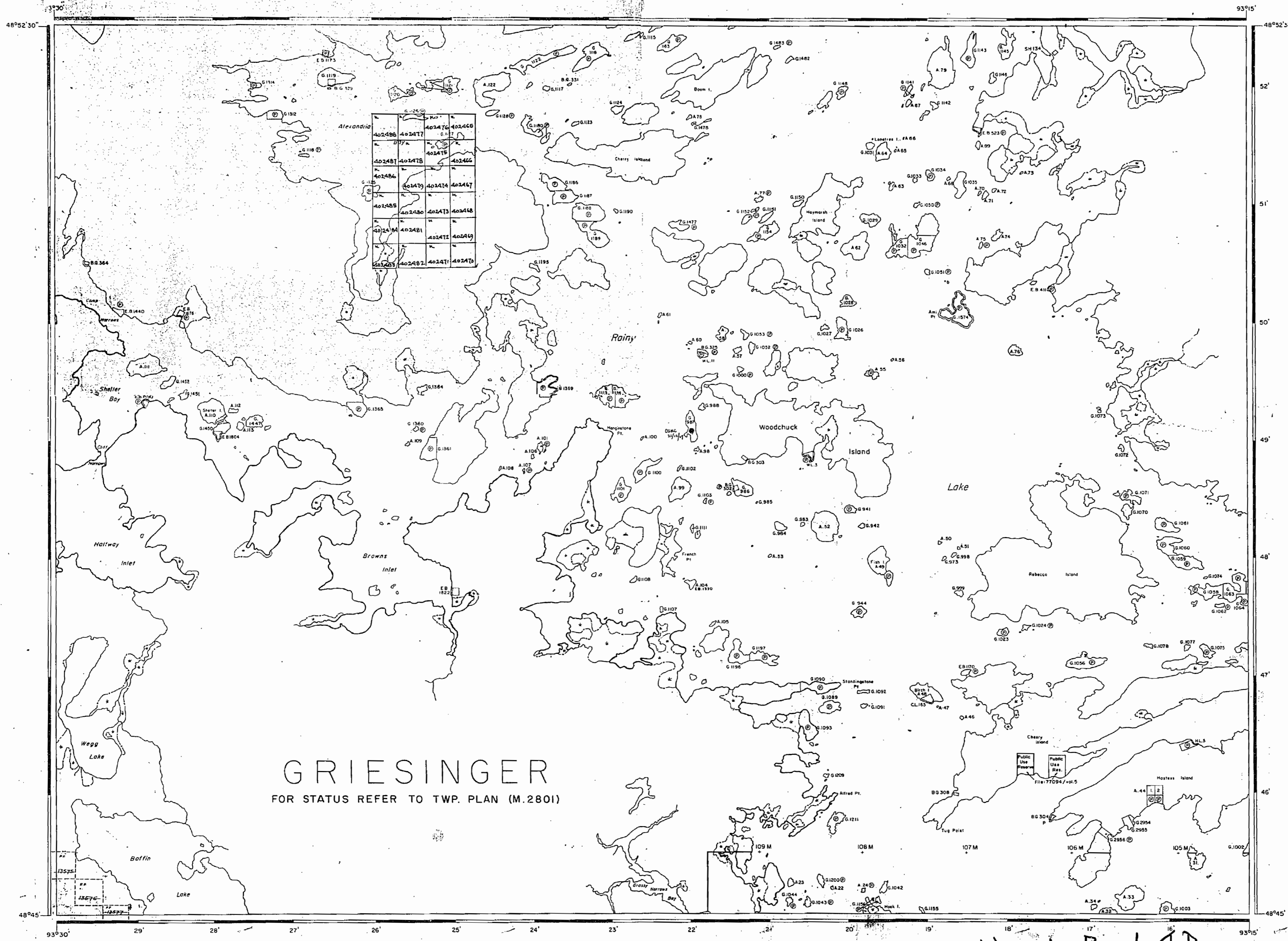
PLAN NO. **M-2113**
 DEPARTMENT OF MINES
 — ONTARIO —

DNALZL XJUHCOOW

WOODCHUCK ISLAND

5113-M

5113-M



AREA OF
WOODCHUCK ISLAND
 IN RAINY LAKE
 DISTRICT OF
 RAINY RIVER
 FORT FRANCES
 MINING DIVISION
 SCALE: 1-INCH = 40 CHAINS

LEGEND

| | |
|-----------------------|--------|
| PATENTED LAND | Ⓟ |
| CROWN LAND SALE | C.S. |
| LEASES | Ⓛ |
| LOCATED LAND | Loc. |
| LICENSE OF OCCUPATION | L.O. |
| MINING RIGHTS ONLY | M.R.O. |
| SURFACE RIGHTS ONLY | S.R.O. |
| ROADS | — |
| IMPROVED ROADS | — |
| KING'S HIGHWAYS | — |
| RAILWAYS | — |
| POWER LINES | — |
| MARSH OR MUSKEG | — |
| MINES | Ⓜ |
| CANCELLED | C |

NOTES
 400' Reserve around all lakes & rivers to Dept. of Lands & Forests.
 All islands in Rainy Lake withdrawn from staking under Sec. 39 Sub.(c) Mining Act.
 April 3, 1974

GRIESINGER
 FOR STATUS REFER TO TWP. PLAN (M.2801)

Woodchuck Island

PLAN NO. **M-2113**
 DEPARTMENT OF MINES
 - ONTARIO -

