

THE TOWNSHIP
OF

WOOLRICH

DISTRICT OF
ALGOMA

PORCUPINE
MINING DIVISION

SCALE: 1-INCH = 40 CHAINS

LEGEND

| | |
|-----------------------|-----------|
| PATENTED LAND | ● or ⊕ |
| CROWN LAND SALE | C.S. |
| LEASES | ⊙ |
| LOCATED LAND | Loc. |
| LICENSE OF OCCUPATION | L.O. |
| MINING RIGHTS ONLY | M.R.O. |
| SURFACE RIGHTS ONLY | S.R.O. |
| ROADS | |
| IMPROVED ROADS | — — — — — |
| KING'S HIGHWAYS | — — — — — |
| RAILWAYS | — — — — — |
| POWER LINES | — — — — — |
| MARSH OR MUSKEG | ⊞ ⊞ ⊞ |
| MINES | |
| CANCELLED | ⊙ |
| PATENTED S.R.O. | ⊙ |

NOTES

400' surface rights reservation along the shores of all lakes and rivers.

Received May 2/80

PLAN NO. **M.1372**

ONTARIO
MINISTRY OF NATURAL RESOURCES
SURVEYS AND MAPPING BRANCH

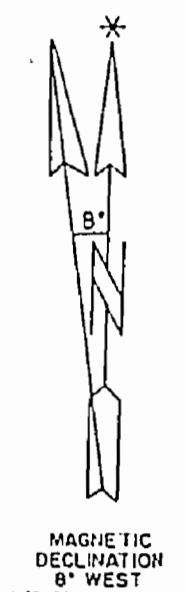
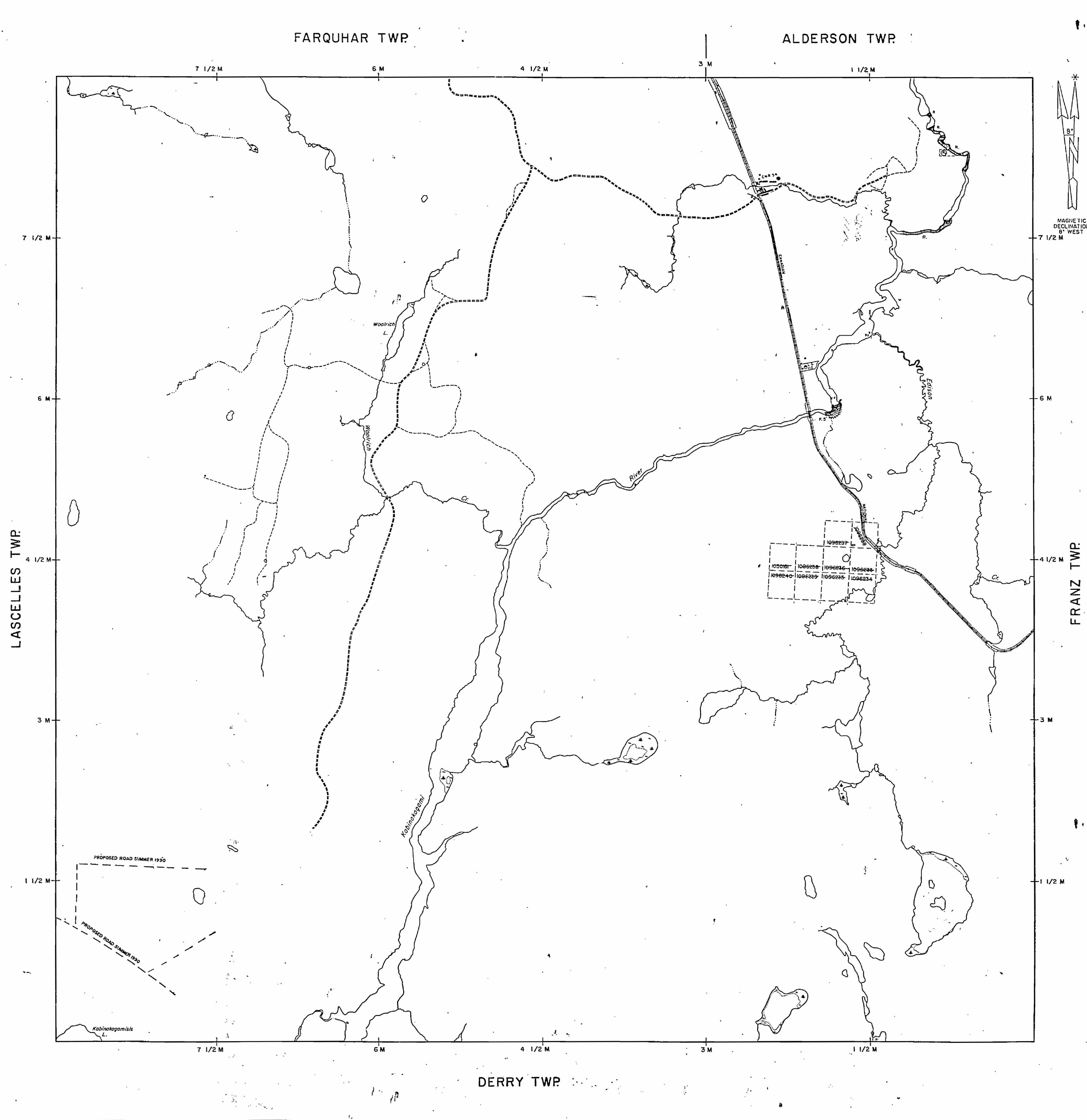
REFERENCES

AREAS WITHDRAWN FROM DISPOSITION

- M.R.O. - MINING RIGHTS ONLY
- S.R.O. - SURFACE RIGHTS ONLY
- M.+S. - MINING AND SURFACE RIGHTS

| Description | Order No. | Date | Disposition | File |
|--------------|-----------|------|-------------|--------|
| ① CABIN SITE | | | | 160705 |

THE INFORMATION THAT APPEARS ON THIS MAP HAS BEEN COMPILED FROM VARIOUS SOURCES, AND ACCURACY IS NOT GUARANTEED. THOSE WISHING TO STAKE MINING CLAIMS SHOULD CONSULT WITH THE MINING RECORDER, MINISTRY OF NORTHERN DEVELOPMENT AND MINES, FOR ADDITIONAL INFORMATION ON THE STATUS OF THE LANDS SHOWN HEREON.



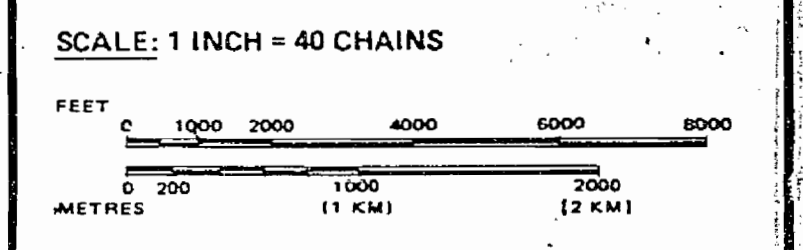
LEGEND

| | |
|------------------------------------|--|
| HIGHWAY AND ROUTE No. | |
| OTHER ROADS | |
| TRAILS | |
| SURVEYED LINES: | |
| TOWNSHIPS, BASE LINES, ETC. | |
| LOTS, MINING CLAIMS, PARCELS, ETC. | |
| UNSURVEYED LINES: | |
| LOT LINES | |
| PARCEL BOUNDARY | |
| MINING CLAIMS ETC. | |
| RAILWAY AND RIGHT OF WAY | |
| UTILITY LINES | |
| NON-PERENNIAL STREAM | |
| FLOODING OR FLOODING RIGHTS | |
| SUBDIVISION OR COMPOSITE PLAN | |
| RESERVATIONS | |
| ORIGINAL SHORELINE | |
| MARSH OR MUSKOG | |
| MINES | |
| TRAVERSE MONUMENT | |

DISPOSITION OF CROWN LANDS

| TYPE OF DOCUMENT | SYMBOL |
|---------------------------------|--------|
| PATENT, SURFACE & MINING RIGHTS | |
| " SURFACE RIGHTS ONLY | |
| " MINING RIGHTS ONLY | |
| LEASE, SURFACE & MINING RIGHTS | |
| " SURFACE RIGHTS ONLY | |
| " MINING RIGHTS ONLY | |
| LICENCE OF OCCUPATION | |
| ORDER-IN-COUNCIL | |
| RESERVATION | |
| CANCELLED | |
| SAND & GRAVEL | |

NOTE: MINING RIGHTS IN PARCELS PATENTED PRIOR TO MAY 8, 1912, VESTED IN ORIGINAL PATENTEES BY THE PUBLIC LANDS ACT, R.S.O. 1970, CHAP. 280, SEC. 63, SUBSEC. 1.



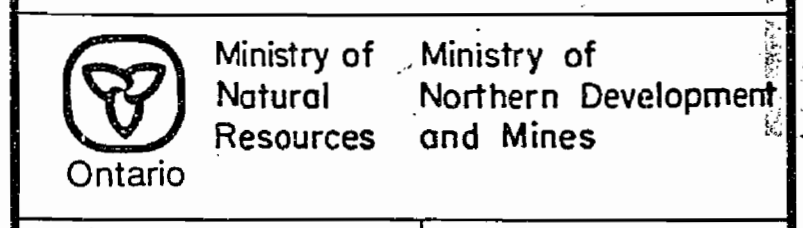
THIS TWP IS SUBJECT TO FOREST OPERATIONS IN 1991/92. FURTHER INFORMATION ON FILE.

DATE OF ISSUE
MAY 27 1988

PROVINCIAL RECORDING OFFICE - SUDBURY

THE INFORMATION THAT APPEARS ON THIS MAP HAS BEEN COMPILED FROM VARIOUS SOURCES, AND ACCURACY IS NOT GUARANTEED. THOSE WISHING TO STAKE MINING CLAIMS SHOULD CONSULT WITH THE MINING RECORDER, MINISTRY OF NORTHERN DEVELOPMENT AND MINES, FOR ADDITIONAL INFORMATION ON THE STATUS OF THE LANDS SHOWN HEREON.

TOWNSHIP
WOOLRICH
M.N.R. ADMINISTRATIVE DISTRICT
HEARST
MINING DIVISION
PORCUPINE
LAND TITLES / REGISTRY DIVISION
ALGOMA



Date JULY, 1986...
Number **G-2363**

1372

FARQUHAR TWP.

ALDERSON TWP. (M. 1135)

THE TOWNSHIP OF

WOOLRICH

DISTRICT OF ALGOMA

SAULT STE. MARIE MINING DIVISION

SCALE: 1-INCH = 40. CHAINS

LEGEND

| | |
|-----------------------|--------|
| PATENTED LAND | ⊙ |
| CROWN LAND SALE | C.S. |
| LEASES | Ⓞ |
| LOCATED LAND | Loc. |
| LICENSE OF OCCUPATION | L.O. |
| MINING RIGHTS ONLY | M.R.O. |
| SURFACE RIGHTS ONLY | S.R.O. |
| ROADS | — |
| IMPROVED ROADS | — |
| KING'S HIGHWAYS | — |
| RAILWAYS | — |
| POWER LINES | — |
| MARSH OR MUSKEG | — |
| MINES | — |
| CANCELLED | — |

NOTES

400' surface rights reservation around all lakes and rivers.

PORCUPINE MINING DIVISION
RECEIVED
 JAN 8 1974
 AM 7 18 19 10 11 12 14 15 16 PM

449675 449674 449673
 449671 449670 449669 449668 449667 449666 449665

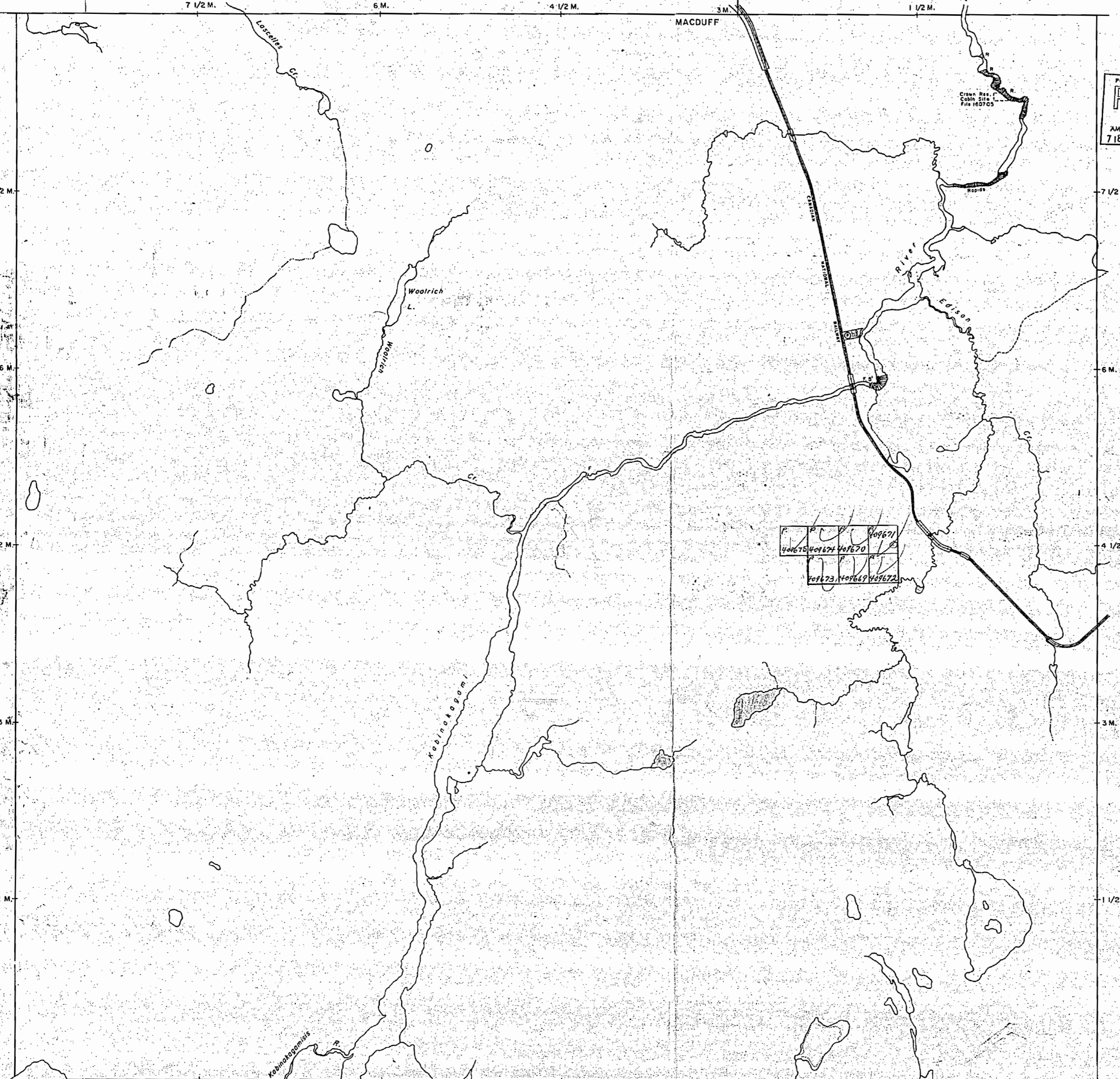
LASCELLES TWP.

FRANZ TWP. (M. 1256)

DERRY TWP. (M. 1243)

PLAN NO. M. 1372

ONTARIO
 MINISTRY OF NATURAL RESOURCES
 SURVEYS AND MAPPING BRANCH



0-5262

WOOLRICH TWP

0-5262

REFERENCES

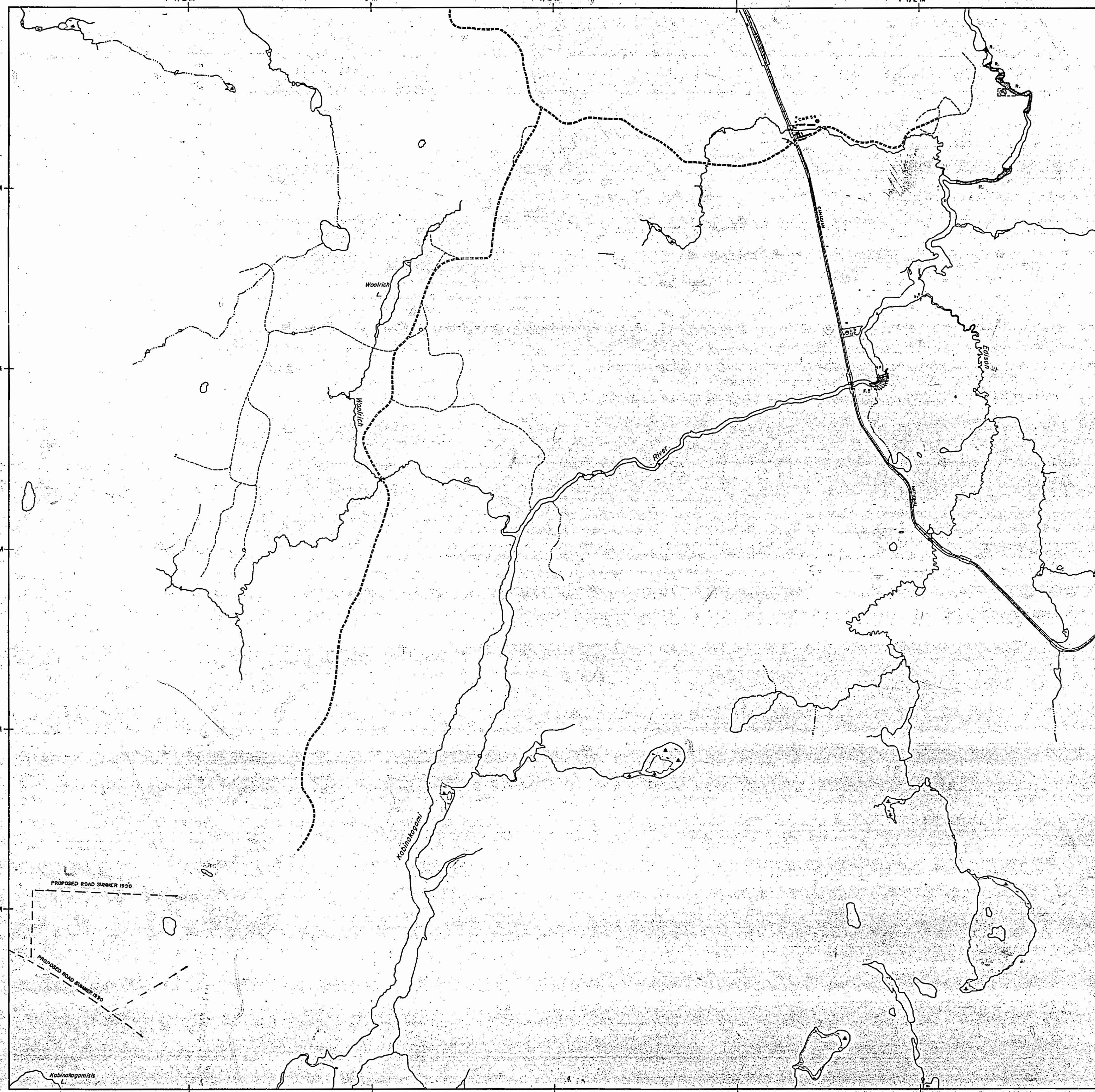
AREAS WITHDRAWN FROM DISPOSITION

- M.R.O. - MINING RIGHTS ONLY
- S.R.G. - SURFACE RIGHTS ONLY
- M+S - MINING AND SURFACE RIGHTS

| Description | Order No. | Date | Disposition | File |
|-------------|-----------|------|-------------|--------|
| CABIN SITE | | | | 160705 |

THE INFORMATION THAT APPEARS ON THIS MAP HAS BEEN COMPILED FROM VARIOUS SOURCES AND ACCURACY IS NOT GUARANTEED. THOSE WISHING TO STAKE MINING CLAIMS SHOULD CONSULT WITH THE MINING RECORDER, MINISTRY OF NORTHERN DEVELOPMENT AND MINES FOR ADDITIONAL INFORMATION ON THE STATUS OF THE LANDS SHOWN HEREON.

LASCELLES TWP



FARQUHAR TWP

ALDERSON TWP

DERRY TWP

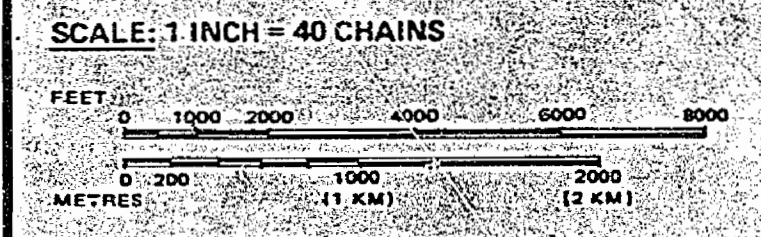
LEGEND

- HIGHWAY AND ROUTE No.
- OTHER ROADS
- TRAILS
- SURVEYED LINES: TOWNSHIPS, BASE LINES, ETC.
- LOTS, MINING CLAIMS, PARCELS, ETC.
- UNSURVEYED LINES:
- LOT LINES
- PARCEL BOUNDARY
- MINING CLAIMS ETC.
- RAILWAY AND RIGHT OF WAY
- UTILITY LINES
- NON-PERENNIAL STREAM
- FLOODING OR FLOODING RIGHTS
- SUBDIVISION OR COMPOSITE PLAN
- RESERVATIONS
- ORIGINAL SHORELINE
- MARSH OR MUSKEG
- MINES
- TRAVERSE MONUMENT

DISPOSITION OF CROWN LANDS

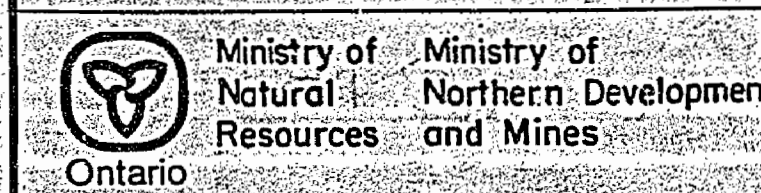
| TYPE OF DOCUMENT | SYMBOL |
|---------------------------------|--------|
| PATENT, SURFACE & MINING RIGHTS | ● |
| SURFACE RIGHTS ONLY | ○ |
| MINING RIGHTS ONLY | ○ |
| LEASE, SURFACE & MINING RIGHTS | ■ |
| SURFACE RIGHTS ONLY | ■ |
| MINING RIGHTS ONLY | ■ |
| LICENCE OF OCCUPATION | ○ |
| ORDER-IN-COUNCIL | OC |
| RESERVATION | ○ |
| CANCELLED | ○ |
| SAND & GRAVEL | ○ |

NOTE: MINING RIGHTS IN PARCELS PATENTED PRIOR TO MAY 6, 1913, VESTED IN ORIGINAL PATENTEE BY THE PUBLIC LANDS ACT, R.S.O. 1970, CHAP. 380, SEC. 61, SUBSEC. 1.



THE INFORMATION THAT APPEARS ON THIS MAP HAS BEEN COMPILED FROM VARIOUS SOURCES AND ACCURACY IS NOT GUARANTEED. THOSE WISHING TO STAKE MINING CLAIMS SHOULD CONSULT WITH THE MINING RECORDER, MINISTRY OF NORTHERN DEVELOPMENT AND MINES FOR ADDITIONAL INFORMATION ON THE STATUS OF THE LANDS SHOWN HEREON.

TOWNSHIP
WOOLRICH
M.N.R. ADMINISTRATIVE DISTRICT
HEARST
MINING DIVISION
PORCUPINE
LAND TITLES / REGISTRY DIVISION
ALGOMA



Date: JULY, 1988
Number: **G-2363**

FARQUHAR TWP.

ALDERSON TWP. (M.1135)

THE TOWNSHIP OF

WOOLRICH

DISTRICT OF ALGOMA

PORCUPINE MINING DIVISION


SCALE: 1-INCH = 40 CHAINS

LEGEND

| | |
|-----------------------|--------|
| PATENTED LAND | Ⓟ |
| CROWN LAND SALE | C.S. |
| LEASES | Ⓛ |
| LOCATED LAND | Loc. |
| LICENSE OF OCCUPATION | L.O. |
| MINING RIGHTS ONLY | M.R.O. |
| SURFACE RIGHTS ONLY | S.R.O. |
| ROADS | — |
| IMPROVED ROADS | — |
| KING'S HIGHWAYS | — |
| RAILWAYS | — |
| POWER LINES | — |
| MARSH OR MUSKEG | — |
| MINES | — |
| CANCELLED | — |

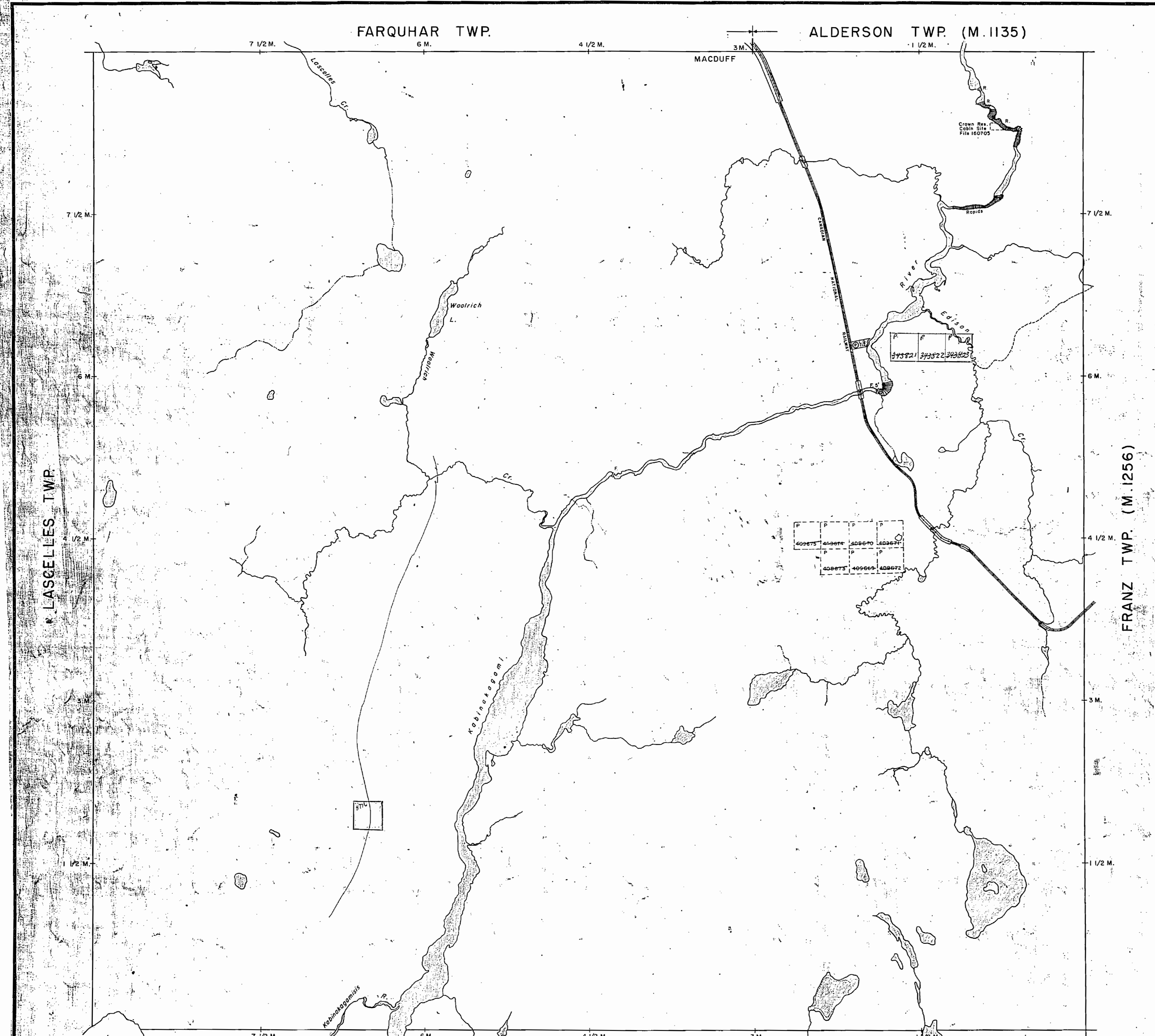
NOTES

400' surface rights reservation around all lakes and rivers.



PLAN NO. M.1372

ONTARIO
MINISTRY OF NATURAL RESOURCES
SURVEYS AND MAPPING BRANCH



7 1/2 M. 6 M. 4 1/2 M. 3 M. 1 1/2 M.

7 1/2 M. 6 M. 4 1/2 M. 3 M. 1 1/2 M.

7 1/2 M. 6 M. 4 1/2 M. 3 M. 1 1/2 M.

7 1/2 M. 6 M. 4 1/2 M. 3 M. 1 1/2 M.

1372

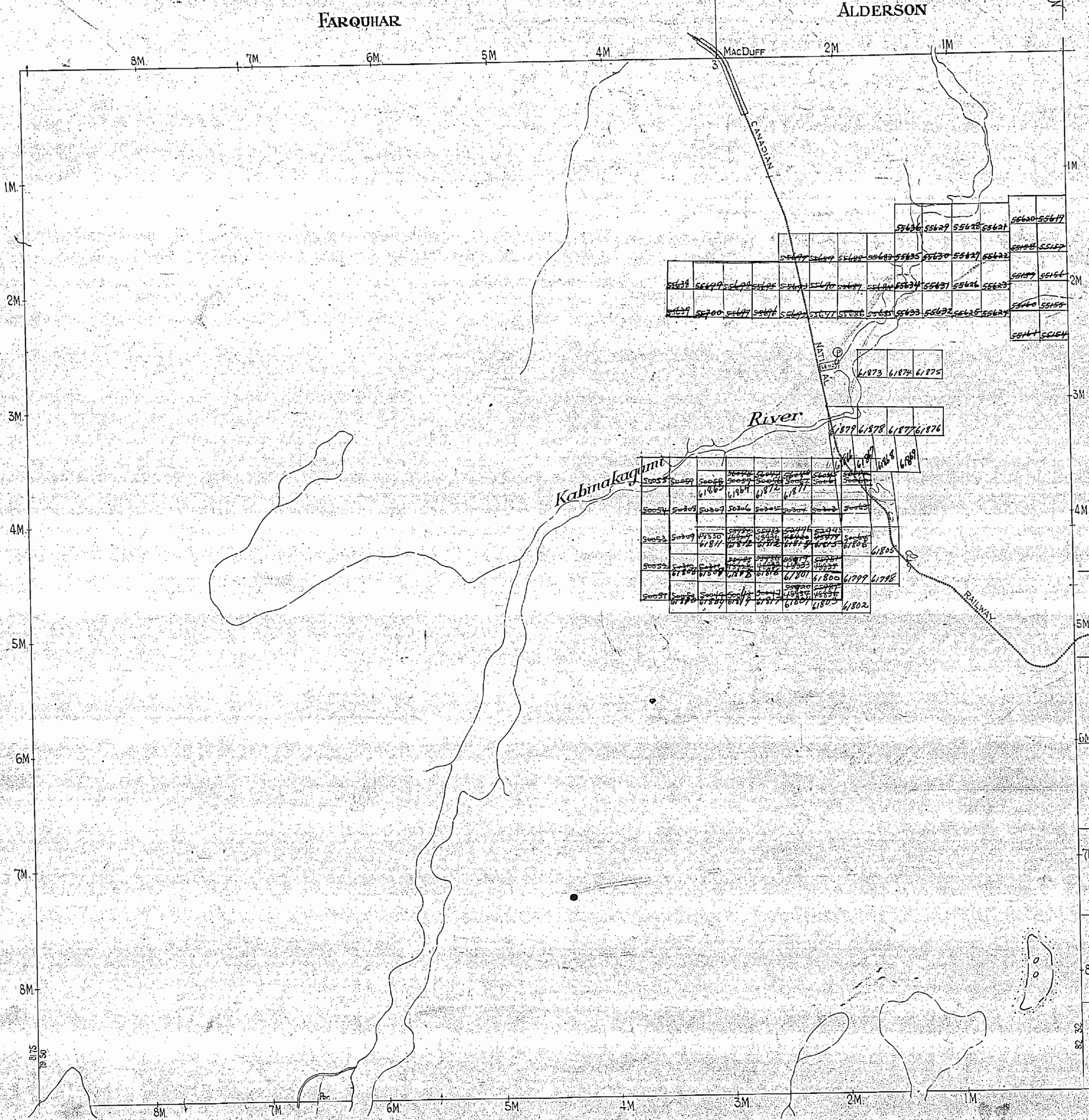
WOOLRICH

SAULT STE MARIE MINING DIVISION
DISTRICT OF ALGOMA

Scale - 40 Chains - 1 Inch

M-1372

L'ASCELLES



Surface reservations 400' wide by Dept of L. & F.
 Sheon Heron plus ~~...~~
 Stake on 5m Bedrock report K. R. railroad
 not correct.

DERRY

1372

WOOLRICH

SAULT STE MARIE MINING DIVISION
DISTRICT OF AEGOMA

Scale - 40 Chains = 1 Inch

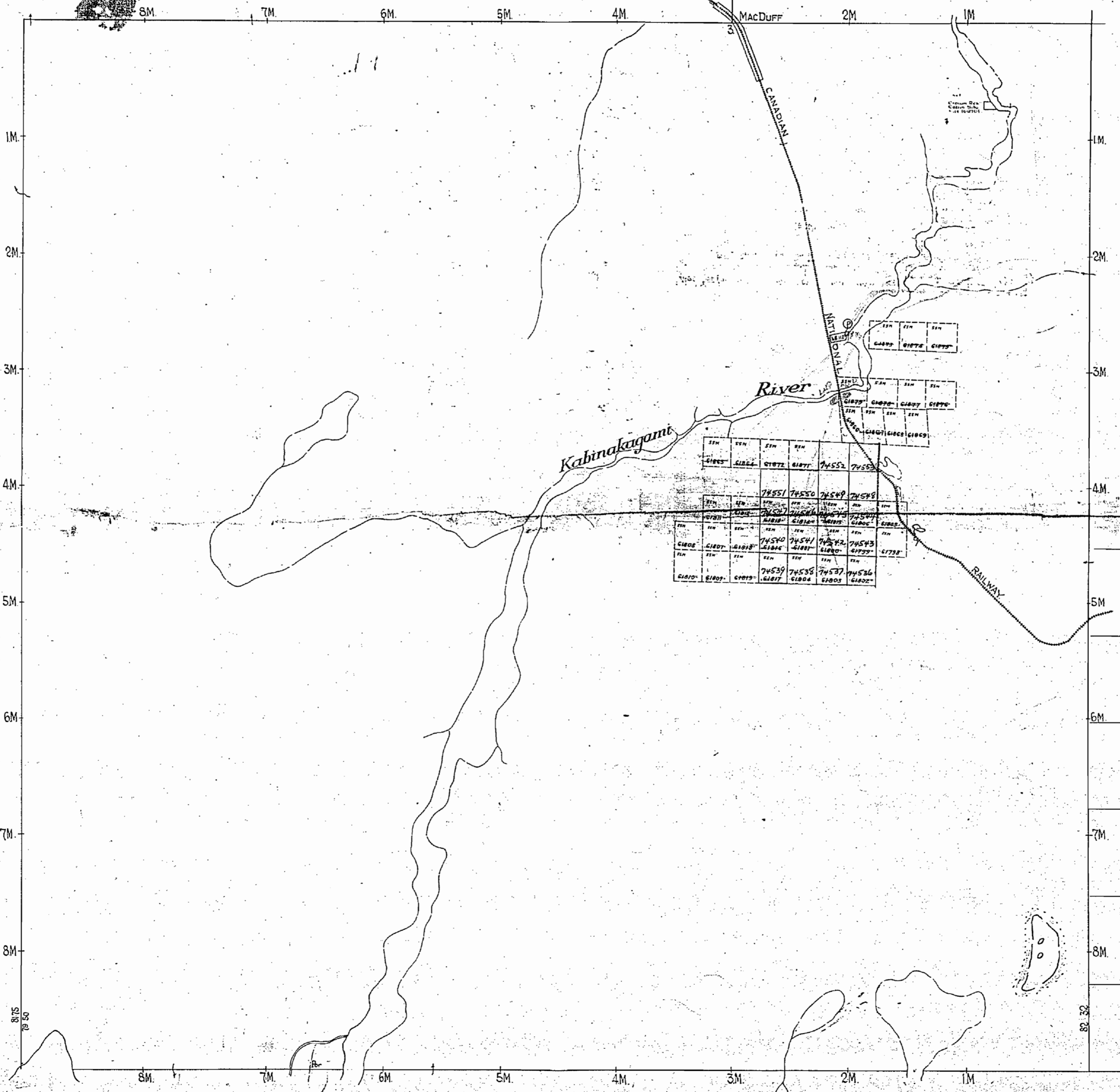
M-1372

211 Woolrich all

FARQUHAR

ALDERSON

North Asly



LASCELLES

FRANZ

DERRY

Surface reservations 400' wide by Dept of L. & F.
shown hereon thus

1372

FARQUHAR TWP.

ALDERSON TWP. (M.1135)

THE TOWNSHIP OF

WOOLRICH

DISTRICT OF ALGOMA

SAULT STE. MARIE MINING DIVISION

SCALE: 1-INCH = 40 CHAINS

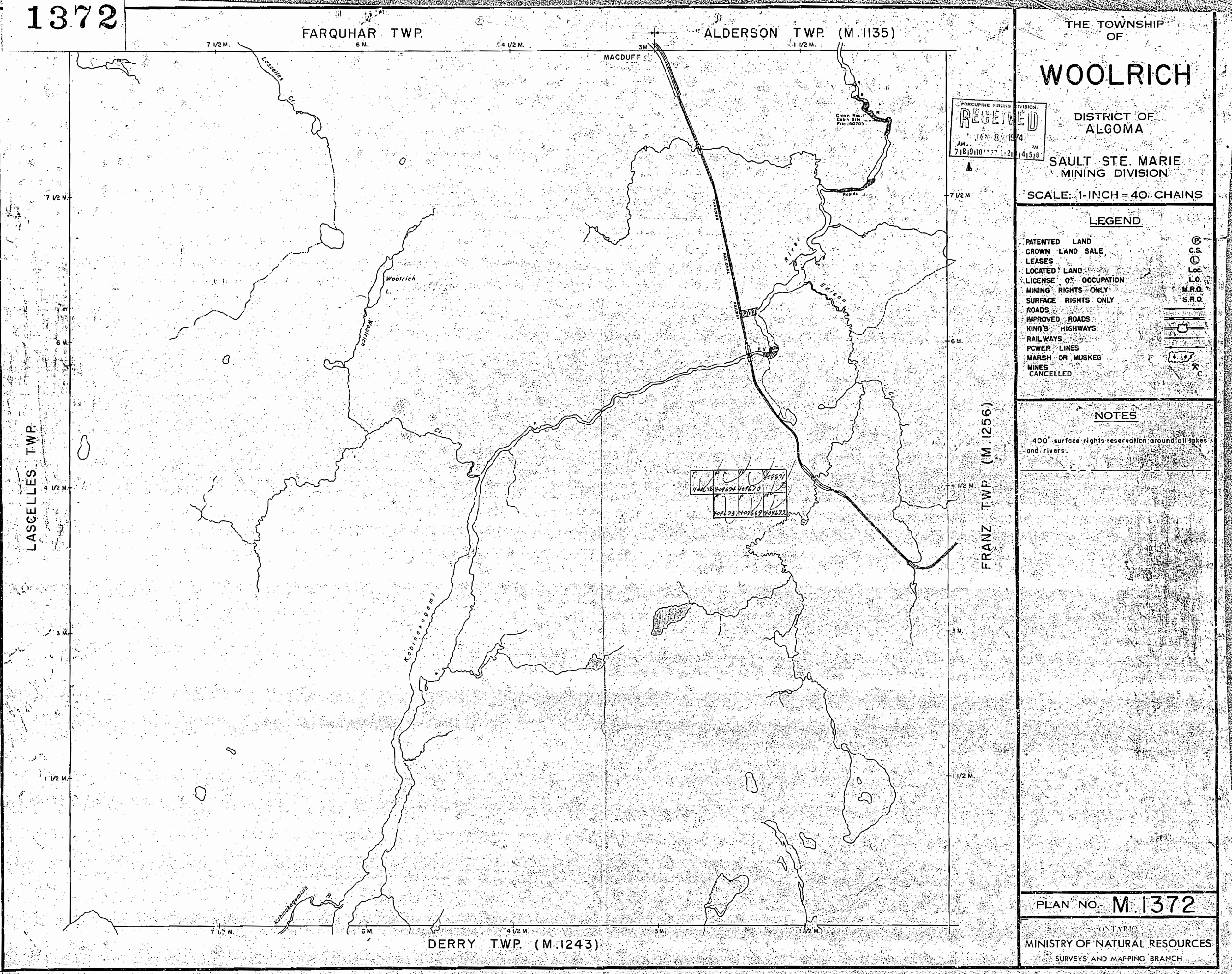
LEGEND

- PATENTED LAND Ⓢ
- CROWN LAND SALE C.S.
- LEASES Ⓛ
- LOCATED LAND Loc.
- LICENSE OF OCCUPATION L.O.
- MINING RIGHTS ONLY M.R.O.
- SURFACE RIGHTS ONLY S.R.O.
- ROADS —
- IMPROVED ROADS —
- KING'S HIGHWAYS —
- RAILWAYS —
- POWER LINES —
- MARSH OR MUSKEG —
- MINES —
- CANCELLED —

NOTES

400' surface rights reservation around all lakes and rivers.

RECEIVED
JAN 8 1974
7 18 19 11 12 14 15 16



PLAN NO. M.1372

ONTARIO
MINISTRY OF NATURAL RESOURCES
SURVEYS AND MAPPING BRANCH

1372

WOOLRICH

SAULT STE MARIE MINING DIVISION
DISTRICT OF ALGOMA

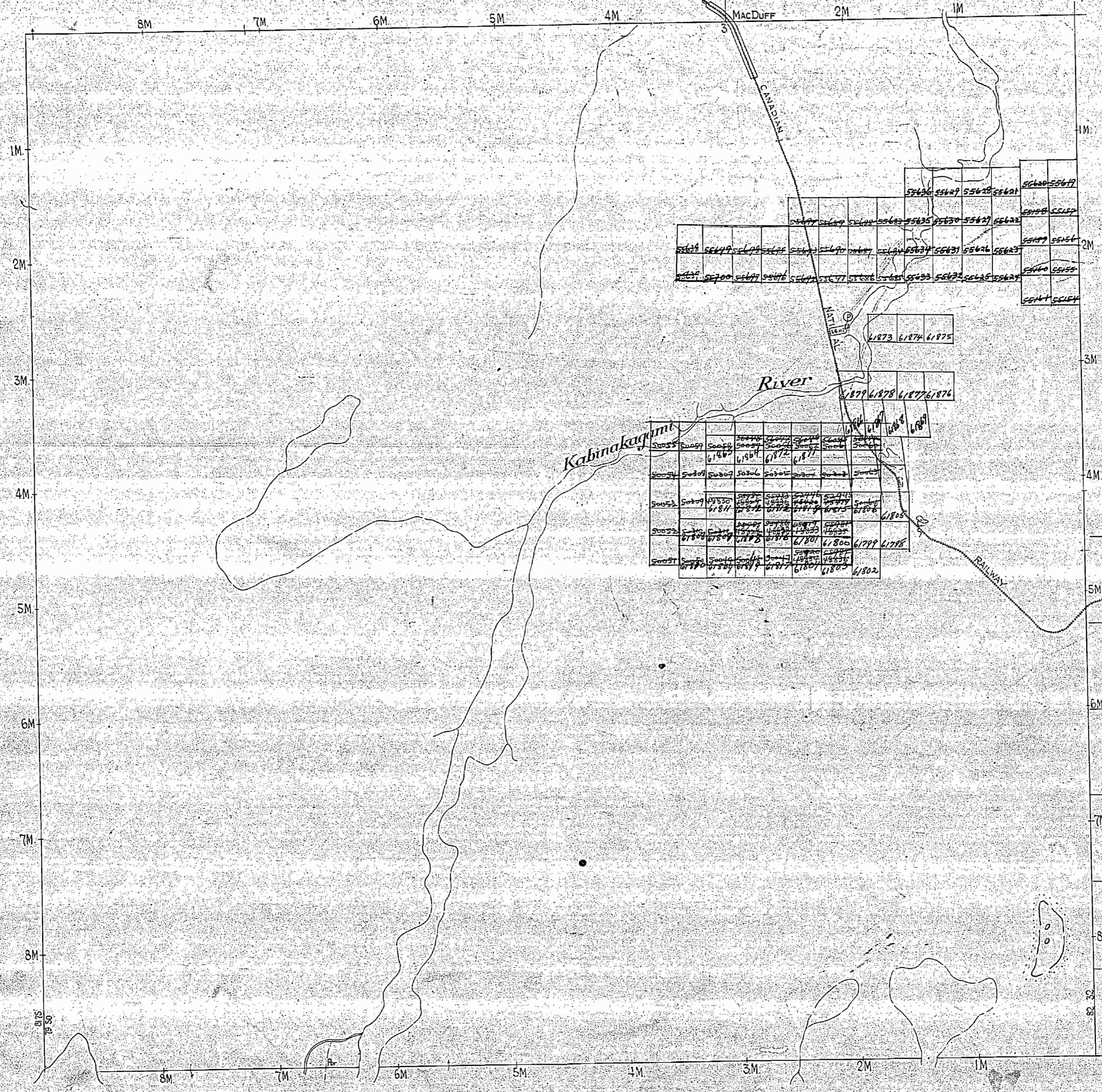
Scale - 40 Champs - 1 Inch

M-1372

North Asly

FARQUHAR

ALDERSON



Surface reservations 400' wide by Dept. of L. F. F.
shown hereon thus: *(hand-drawn symbol)*

Stickers on Bedrock report K. R. railroad
not correct.

DERRY

1372

WOOLRICH

SAULT STE. MARIE MINING DIVISION
DISTRICT OF ALGOMA

Scale - 40 Chans - 1 Inch

M-1372

MOORBIGHTIME W

211 Woolrich all

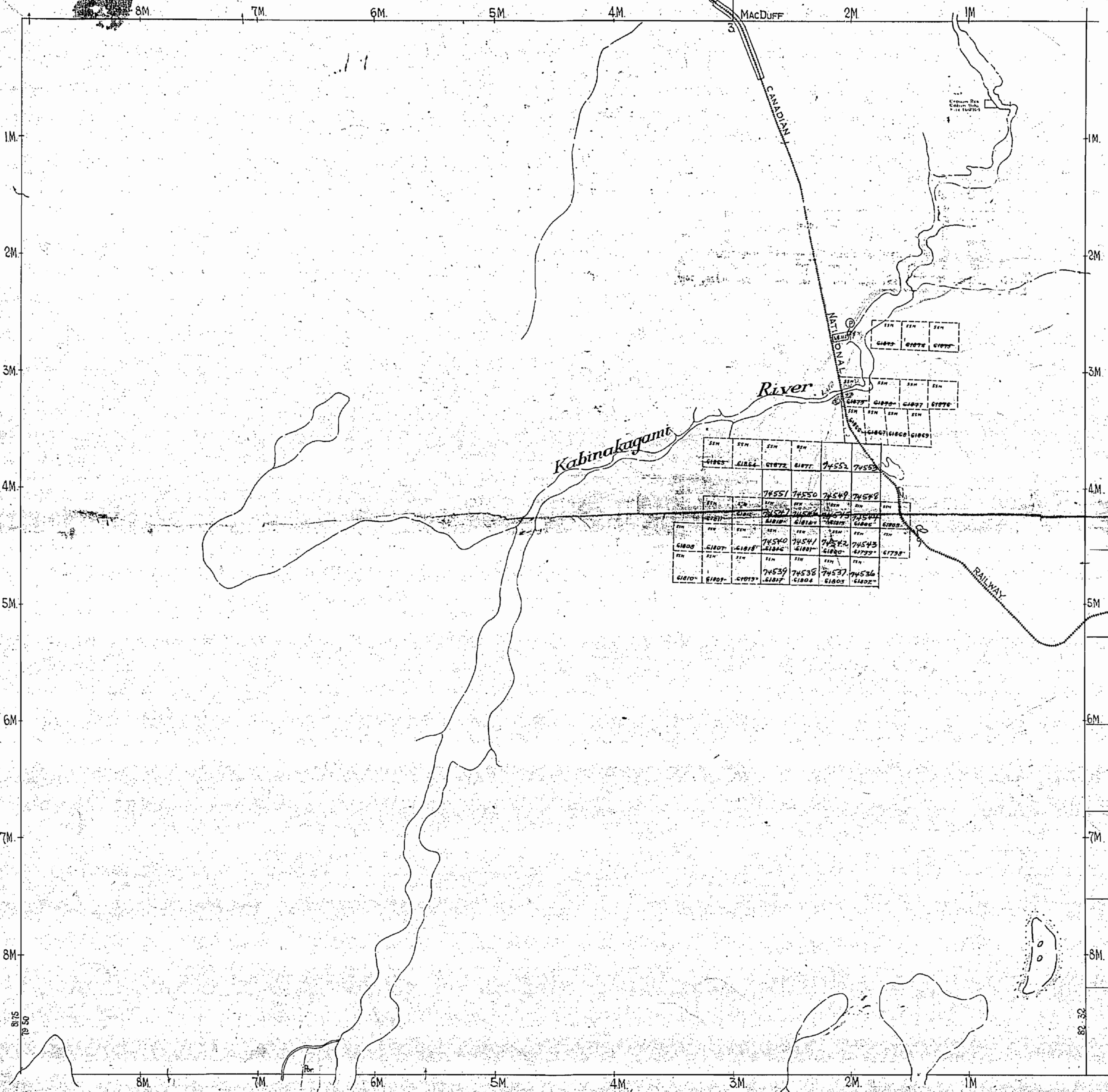
FARQUHAR

ALDERSON

North Asly

LASCELLES

FRANZ



Surface reservations 400' wide by Dept of L & F
shown hereon thus [Symbol]

DERRY