

N. 1/4 NW 24.2 Reforestation SRO withdrawn from staking
Sec. 39 (d) No. QP 7/18/55 RES* A*

Part of H.W. 130 Tower Site withdrawn from staking
See RES. Z 7/14/43 (41605)

Part of H.W. 130 SRO withdrawn from staking.
See RES. Z 1/9/61 (41605)

S. 1/4 Lot 6, Con. 6 and south part of Lot 9, Con. 5
Nursery Site reserved under Sec. 39 (d)
See RES. Z. 4/21/59 (92.5) (11429) 4/15/59

S. 1/4 Lot 7, Con. 5 } Reserved SRO for Forest
N. 1/4 Lot 8, Con. 5 } Tree Nursery. See RES. Z
N. 1/4 Lot 5, Con. 6 } 6/25/58 (73534)
N. 1/4 Lot 6, Con. 6 }
All of Lot 7, Con. 6 }
All of Lot 8, Con. 6 }

H.W. 130 withdrawn from staking. See RES. Z. 7/13/61
(41605)

ZEALAND

DISTRICT OF KENORA

Scale - 40 Chains - 1 inch

FILED. KENORA

REC'D. FEB 10 1966

RECEIPT No.
MINING DIVISION

June 17/61
July 14/67
Sept. 11/68
March 7/69
April 1/70

NOTE

NOT A MAP BUT A PLAN OF A LANDS
RESERVED TO DEPT. OF HIGHWAYS

Sec 39 (d) of the Mg. Act. File 56147

FOR ADDITION TO ZEALAND TWP. SEE MAP M-1954

WABIGOON

All islands in Wabigoon
Lake withdrawn
from staking under Sec.
39 Sub (c)
Mining Act.

Lake withdrawn
from staking under Sec.
39 Sub (c)
Mining Act.

SEE PLAN M-2723

DAUNAIS BAY

Surface Rights Only withdrawn from staking under Sec 39 (d) Mg. Act for
part of H.W. 130 shown thus File 41605

ZEALAND M-2061

N.1 HW 242 Reforestation SRO withdrawn from staking
 Sec. 39 (d) No. QP 7/18/55 RES*AW
 Part of H.W.130 Tower Site withdrawn from staking
 See RES. Z 7/14/43 (41605)
 Part of H.W.130 SRO withdrawn from staking.
 See RES. Z 1/9/61 (41605)
 S.1 Lot 6, Con. 5 and south part of Lot 9, Con. 5
 Nursery Site reserved under Sec. 39 (d)
 See RES. Z. 4/21/59 (92.5) (11429) 4/15/59
 S.1 Lot 7, Con. 5
 N.1 Lot 8, Con. 5
 N.1 Lot 5, Con. 6
 N.1 Lot 6, Con. 6
 All of Lot 7, Con. 6
 All of Lot 8, Con. 6
 Reserved SRO for Forest
 Tree Nursery. See RES. Z
 6/25/58 (73534)
 H.W.130 withdrawn from staking, See RES. Z. 7/13/59 (41605)

2061

ZEALAND

DISTRICT OF KENORA

Scale: 40 Chains = 1 Inch.

FILED: KENORA

REC'D. FEB 10 1966

RECEIPT No.
 MINING DIVISION

JUNE 17/61

July 14/67

Sept. 17/68

March 7/69

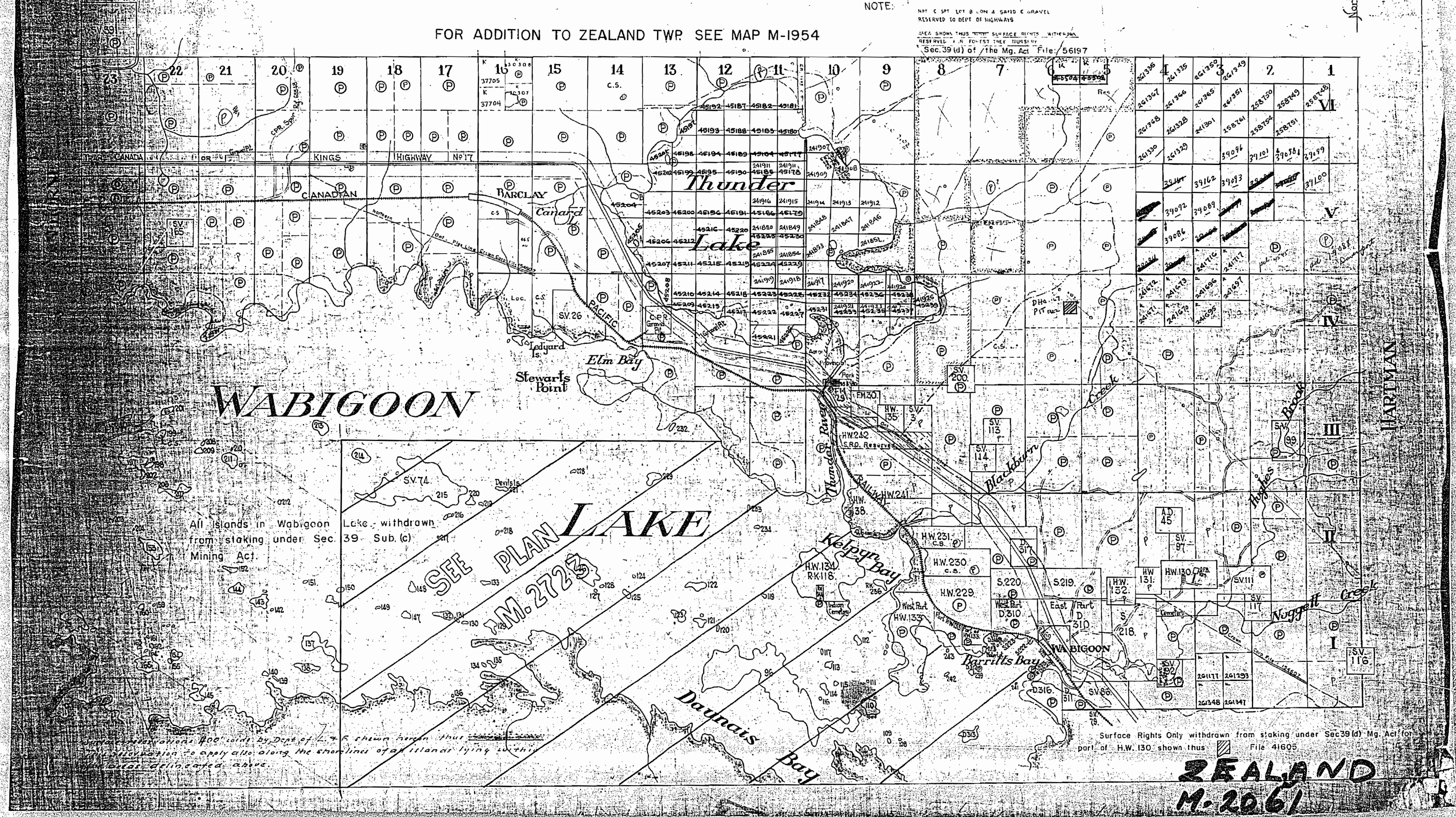
April 1/70

NOTE:

NAT. C. SPT. LOT 8 CON. 4 SAID C. GRAVEL
 RESERVED TO DEPT. OF HIGHWAYS

AREA SHOWN THUS WITH SURFACE RIGHTS WITHDRAWN
 RESERVED FOR FOREST TREE NURSERY
 Sec. 39 (d) of the Mg. Act File 56197

FOR ADDITION TO ZEALAND TWP. SEE MAP M-1954



All islands in Wabigoon
 Lake withdrawn
 from staking under Sec.
 Mining Act

39 Sub. (c)

SEE PLAN M-2723

Surface Rights Only withdrawn from staking under Sec. 39 (d) Mg. Act for
 part of H.W. 130 shown thus File 41605

ZEALAND
 M-2061

ZEALAND

DISTRICT OF KENORA

Scale: 40 Chains - 1 inch

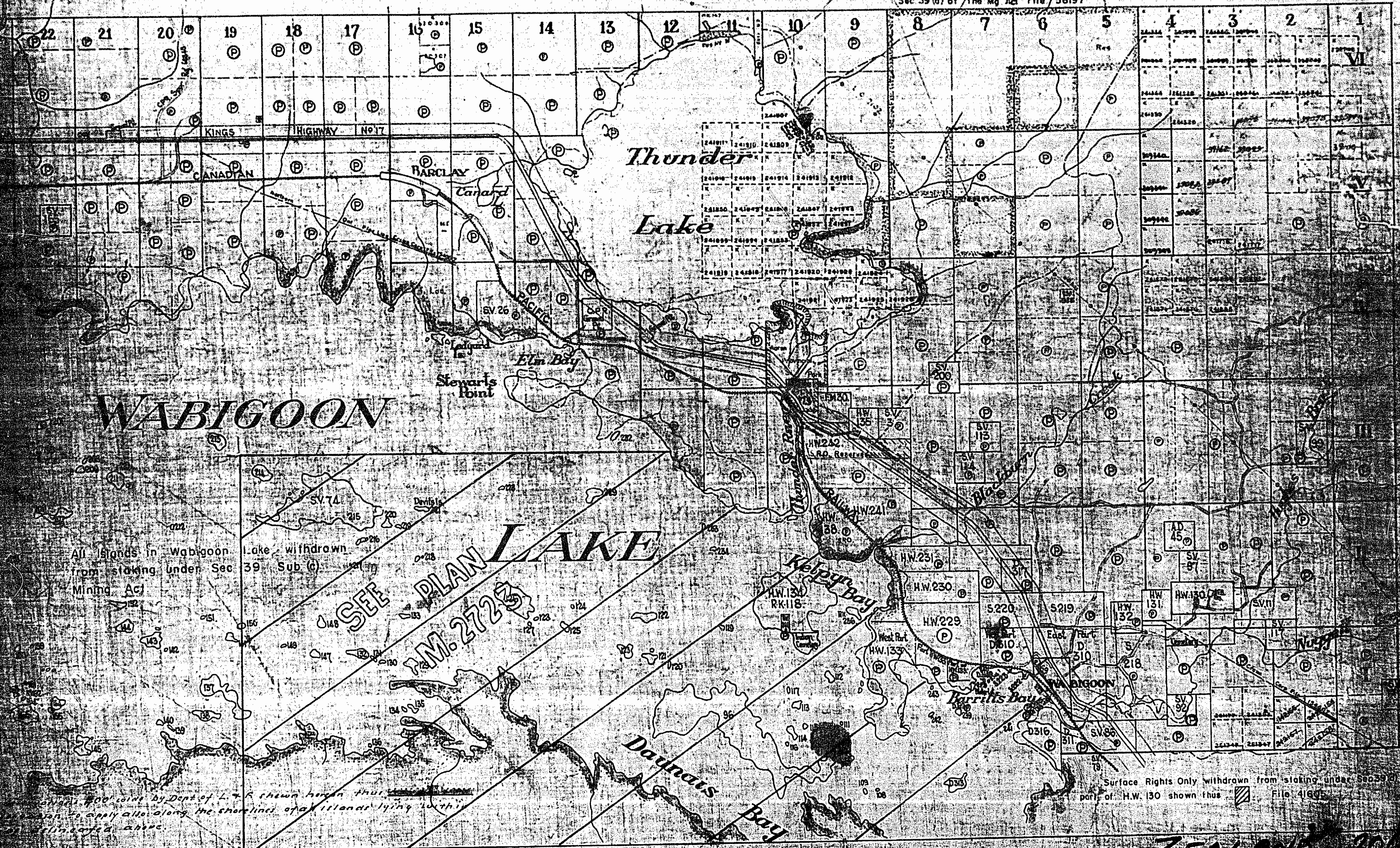
FILED KENORA
RECEIVED MAY 19 1970
RECEIPT No.
MINING DIVISION

March 1971
July 29/71
2/18/72
5/18/72
Aug 21/72
4/17/73

NOTE

FOR ADDITION TO ZEALAND TWP. SEE MAP M-1954

ALL RIGHTS IN THIS TWP. SURFACE RIGHTS WITHDRAWN
RESERVED FOR FOREST TREE SURVEY
Sec 39 (d) of the Mg Act File 56197



ZEALAND 200

STOKES TP. M.1875

NOTES

400' surface rights reservation along the shores of all lakes and rivers.

AREAS WITHDRAWN FROM STAKING

S.R. - SURFACE RIGHTS M.R. - MINING RIGHTS

Section	Order No.	Date	Disposition	File
(1) Sec. 39(a) RSO 1950		July 14/59	S.R.	16552
(2) Sec. 38(a) RSO 1950		Sept. 15/59	S.R.	8568
(3) Temporary		Nov 28/49		105234
(4) Res. for public use		May 30/55		117735
(5) Sec. 39(a) RSO 1950		June 25/59	S.R.	14881
(6) Plantation		June 23/55	S.R.	58197
(7) Townsman's Cabin		July 23/52	S.R.	13845
(8) Private-Igloo Line		Oct 3/58	S.R.	41805
(9) Sec. 43(R.S.O. 1970) W.71/77		Aug 19/77	S.R.	82397
			S.R.	15640

* SURFACE RIGHTS NEEDED FOR STAKING DNR 8/83 (APRIL 8/83)

SAND and GRAVEL

- (1) M.T.C. PIT 1322
(2) GRAVEL FILE; 11528
(3) M.T.C. PIT NR 1A-24

All islands in Wabigoon Lake withdrawn from staking under Sec.39 (c) of the Mining Act. R.S.O. 1950.

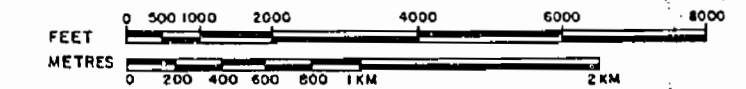
LEGEND

HIGHWAY AND ROUTE No.
OTHER ROADS
TRAILS
SURVEYED LINES:
TOWNSHIPS, BASE LINES, ETC.
LOTS, MINING CLAIMS, PARCELS, ETC.
UNSURVEYED LINES:
LOT LINES
PARCEL BOUNDARY
MINING CLAIMS ETC.
RAILWAY AND RIGHT OF WAY
UTILITY LINES
NON-PERENNIAL STREAM
FLOODING OR FLOODING RIGHTS
SUBDIVISION
ORIGINAL SHORELINE
MARSH OR MUSKEG
MINES

DISPOSITION OF CROWN LANDS

TYPE OF DOCUMENT	SYMBOL
PATENT, SURFACE & MINING RIGHTS	●
" SURFACE RIGHTS ONLY	○
" MINING RIGHTS ONLY	○
LEASE, SURFACE & MINING RIGHTS	○
" SURFACE RIGHTS ONLY	○
" MINING RIGHTS ONLY	○
LICENCE OF OCCUPATION	○
CROWN LAND SALE	CS
ORDER-IN-COUNCIL	OC
RESERVATION	○
CANCELLED	○
SAND & GRAVEL	○

SCALE: 1 INCH = 40 CHAINS



ACRES HECTARES

40 16

TOWNSHIP

ZEALAND

DISTRICT

KENORA

MINING DIVISION

KENORA

Ministry of Natural Resources
Ontario Surveys and Mapping Branch

Date JAN. '75 Plan No.

Whitney Block
Queen's Park, Toronto

M.2061

DATE OF ISSUE

JUL 10 1981

Ministry of Natural Resources
TORONTO

KENORA
MINING DIV.
RECEIVED
JUL 24 1981
78910112123456

BROWNRIDGE TP. M. 1954

WAINWRIGHT TP. M. 2057

VAN HORNE TP. M. 2053

REFER TO AREA MAP OF
CONTACT BAY - M.2737

REFER TO AREA MAP OF
BUTLER LAKE - M.2723

SOUTHWORTH TP. M.2041

HARTMAN TP. M.1986

VI

V

IV

III

II

I

XII

XI

X

IX

VIII

VII

Lake

Thunder Lake

REFER TO AREA MAP OF

BUTLER LAKE - M.2723

M-2061

S.E. CORNER - Cont'd 1981
LAT. 49° 42' 48"
DEP. 92° 32' 34" Approx.

WAINWRIGHT TP. M. 2057

VAN HORNE TP. M. 2053

HARTMAN TP. M. 1986

REFER TO AREA MAP OF
CONTACT BAY - M. 2737

REFER TO AREA MAP OF
BUTLER LAKE - M. 2723

STOKES TP. M. 1875

NOTES

400' surface rights reservation along the shores
of all lakes and rivers.

AREAS WITHDRAWN FROM STAKING
S.R. - SURFACE RIGHTS M.R. - MINING RIGHTS

Section	Order No.	Date	Disposition	File
Sec. 39(1) R.S.O. 1950	APRIL 20/83	July 14/59	S.R.	16552
Sec. 39(1) R.S.O. 1950		Oct. 15/59	S.R.	8568
Temporary		Nov. 28/49		105234
Res. for public use		May 30/55		11725
Sec. 39(1) R.S.O. 1950		June 25/58	S.R.	56197
Planation		June 25/58	S.R.	13845
Township's Cabin		July 25/52	S.R.	41605
Private Hydro Line		Oct. 3/58	S.R.	82307
Sec. 43(R.S.O. 1970)	W 71/77	Aug. 19/77	S.R.	15640

SAND and GRAVEL

- ① M.T.C. PIT 1322
- ② GRAVEL FILE: 11528
- ③ M.T.C. PIT NR 1A-24

All islands in Wabigoon Lake withdrawn from staking
under Sec. 39 (c) of the Mining Act. R.S.O. 1950.

LEGEND

HIGHWAY AND ROUTE No.
OTHER ROADS
TRAILS
SURVEYED LINES:
TOWNSHIPS, BASE LINES, ETC.
LOTS, MINING CLAIMS, PARCELS, ETC.
UNSURVEYED LINES:
LOT LINES
PARCEL BOUNDARY
MINING CLAIMS ETC.
RAILWAY AND RIGHT OF WAY
UTILITY LINES
NON-PERENNIAL STREAM
FLOODING OR FLOODING RIGHTS
SUBDIVISION
ORIGINAL SHORELINE
MARSH OR MUSKES
MINES

DISPOSITION OF CROWN LANDS

TYPE OF DOCUMENT
PATENT, SURFACE & MINING RIGHTS
" SURFACE RIGHTS ONLY
" MINING RIGHTS ONLY
LEASE, SURFACE & MINING RIGHTS
" SURFACE RIGHTS ONLY
" MINING RIGHTS ONLY
LICENCE OF OCCUPATION
CROWN LAND SALE
ORDER-IN-COUNCIL
RESERVATION
CANCELLED
SAND & GRAVEL

SCALE: 1 INCH 40 CHAINS

FEET 0 500 1000 2000 4000 8000
METRES 0 200 400 600 800 1000 2000

ACRES HECTARES

40 16

TOWNSHIP

ZEALAND

DISTRICT

KENORA

MINING DIVISION

KENORA



Ministry of Natural Resources

Ontario Surveys and Mapping Branch

Date JAN. '75 Plan No.

Whitney Block Queen's Park, Toronto M. 2061

BROWNRIDGE TP. M. 1954

VI

V

IV

III

II

HARTMAN TP. M. 1986

SOUTHWORTH TP. M. 2041

THE SURFACE RIGHTS LYING WITHIN 40.25% OF THE CENTRE LINE OF THE TRANSCANADA PIPELINE ARE WITHDRAWN FROM TAKING OUT, PROSPECTING, SALE OR USE BY ORDER WASH OUT, DATED OCT. 30, 1991, SECTION 112 OF THE NATIONAL ENERGY BOARD ACT APPLIES.

STOKES TP. M.1875

THE INFORMATION THAT APPEARS ON THIS MAP HAS BEEN COMPILED FROM VARIOUS SOURCES, AND ACCURACY IS NOT GUARANTEED. THOSE WISHING TO STAKE MINING CLAIMS SHOULD CONSULT WITH THE MINING RECORDER, MINISTRY OF NORTHERN DEVELOPMENT AND MINES, FOR ADDITIONAL INFORMATION ON THE STATUS OF THE LANDS SHOWN HEREON.

XII

XI

X

IX

VIII

VII

WAINWRIGHT TP. M. 2057

G839 VAN HORNE TP. M.2053

REFER TO AREA MAP OF

CONTACT BAY - G 2579
M.2737

REFER TO AREA MAP OF

BUTLER LAKE - G 2576
M.2723

NOTES

400' surface rights reservation along the shores of all lakes and rivers.

AREAS WITHDRAWN FROM STAKING

S.R. - SURFACE RIGHTS M.R. - MINING RIGHTS

Section	Order No.	Date	Disposition	File
Sec. 39(a) R.S.O. 1950		July 14/79	S.R.	16552
Sec. 39(a) R.S.O. 1950		Sept. 15/78	S.R.	8568
Temporary	Nov 28/49			105234
Res. for public use	May 30/55			117735
Res. for public use				14481
Sec. 39(a) R.S.O. 1950		June 29/58	S.R.	58197
Plantation	June 23/55		S.R.	13840
Township's Cabin	July 23/52		S.R.	41805
Private Hydro Line	Oct. 3/58		S.R.	82307
Sec. 43(R.S.O. 1970)	W.71/77	Aug. 19/77	S.R.	15640
AA 36 R.S.O. 1960	O.H.R. 9/83	APRIL 20/85	S.R.	2464

R11 00M W 37/63 S + MR AUG 23/63

R12 W.N.W. 2/84 S + MR MAR 14/84
REOPENED SAND AND GRAVEL OK-3-89 NWR


- ① M.T.C. PIT 1322
- ② GRAVEL FILE: 11528
- ③ M.T.C. PIT NR 1A-24
- ④ REOPENED FOR SURFACE & MINING RIGHTS MAY 24/1984

R13 (S.E. CORNER OF SECTION 11) REOPENED FOR SURFACE & MINING RIGHTS MAY 24/1984
R13 REOPENED OCT. 23/89 OK-23-90 NWR

All islands in Wabigoon Lake withdrawn from staking under Sec.39 (c) of the Mining Act, R.S.O. 1950.

DISPOSITION OF CROWN LANDS

TYPE OF DOCUMENT	SYMBOL
PATENT, SURFACE & MINING RIGHTS	●
SURFACE RIGHTS ONLY	○
MINING RIGHTS ONLY	○
LEASE, SURFACE & MINING RIGHTS	○
SURFACE RIGHTS ONLY	○
MINING RIGHTS ONLY	○
LICENCE OF OCCUPATION	○
CROWN LAND SALE	○
ORDER-IN-COUNCIL	○
RESERVATION	○
CANCELLED	○
SAND & GRAVEL	○



LEGEND

HIGHWAY AND ROUTE No.
OTHER ROADS
TRAILS
SURVEYED LINES:
TOWNSHIPS, BASE LINES, ETC.
LOTS, MINING CLAIMS, PARCELS, ETC.
UNSURVEYED LINES:
LOT LINES
PARCEL BOUNDARY
MINING CLAIMS ETC.
RAILWAY AND RIGHT OF WAY
UTILITY LINES
NON-PERENNIAL STREAM
FLOODING OR FLOODING RIGHTS
SUBDIVISION
ORIGINAL SHORELINE
MARSH OR MUSKEG
MINES

SCALE: 1 INCH = 40 CHAINS

FEET 0 500 1000 2000 4000 8000
METRES 0 500 1000 2000 4000 8000

ACRES 40 HECTARES 16

TOWNSHIP

ZEALAND

DISTRICT

KENORA

MINING DIVISION

KENORA



Ministry of Natural Resources

Ontario Surveys and Mapping Branch

Date JAN. 78 Plan No.

Whitney Block
Queen's Park, Toronto

M.2061

G-0844

BROWNIDGE TP. M. 1954

VI

V

IV

III

II

G 820 HARTMAN TP. M.1966

G835

SOUTHWORTH TP. M.2041

S.E. CORNER Co-ordinates
LAT. 48° 42' 48" N
LONG. 94° 38' 34" W

STOKES TWP. M1875

NOTES

400' surface rights reservation along the shores
of all lakes and rivers.AREAS WITHDRAWN FROM STAKING
SR-SURFACE RIGHTS MR-MINING RIGHTS

SECTION	ORDER NO.	DATE	DISPOSITION	FILE
3203 R50 B50		JULY 14/83	SR	10682
TEMPORARY		NOV. 28/83	SR	10684
NEEL FOR PUBLIC USE		MAY 30/84	SR	17738
3203 R50 B50		JUNE 4/84	SR	1486
PLANTATION		JUNE 23/84	SR	13616
TOWNSHIP'S CASH		JULY 23/84	SR	14016
PRIVATE HYDRO LINE		OCT. 3/84	SR	82397
43 R50 B70		W/1/77	SR	10640
CON WEST/83		AUG. 23/83	SR & MR	

R6 Nursery W30/B3 Dec. 1983 S.R.M.E


LEGEND

HIGHWAY AND ROUTE NO.
OTHER ROADS
TRAILS
SURVEYED LINES:
TOWNSHIPS, BASE LINES, ETC.
LOTS, MINING CLAIMS, PARCELS, ETC.
UNSURVEYED LINES:
LOT LINES
PARCEL BOUNDARY
MINING CLAIMS ETC.
RAILWAY AND RIGHT OF WAY
UTILITY LINES
NON-PERENNIAL STREAM
FLOODING OR FLOODING RIGHTS
SUBDIVISION
ORIGINAL SHORELINE
MARSH OR MUSKEG
MINES

DISPOSITION OF CROWN LANDS

TYPE OF DOCUMENT	SYMBOL
PATENT, SURFACE & MINING RIGHTS	●
" SURFACE RIGHTS ONLY	○
" MINING RIGHTS ONLY	○
LEASE, SURFACE & MINING RIGHTS	○
" SURFACE RIGHTS ONLY	○
" MINING RIGHTS ONLY	○
LICENCE OF OCCUPATION	○
CROWN LAND SALE	○
ORDER-IN-COUNCIL	○
RESERVATION	○
CANCELLED	○
SAND & GRAVEL	○

SCALE: 1 INCH = 40 CHAINS



ACRES	HECTARES
40	16

TOWNSHIP

ZEALAND

DISTRICT

KENORA

MINING DIVISION

KENORA

Ministry of Natural Resources


Ontario Surveys and Mapping Branch

Date JAN. '75 Plan No.

Whitney Block
Queen's Park, Toronto

G-844

THE INFORMATION THAT
APPEARS ON THIS MAP
HAS BEEN COMPILED
FROM VARIOUS SOURCES,
AND ACCURACY IS NOT
GUARANTEED. THOSE
WISHING TO STAKE MIN-
ING CLAIMS SHOULD CON-
SULT WITH THE MINING
RECORDER, MINISTRY OF
NORTHERN DEVELOP-
MENT AND MINES, FOR AD-
DITIONAL INFORMATION
ON THE STATUS OF THE
LANDS SHOWN HEREON.



BROWNRIDGE TWP. M1954

WAINWRIGHT TWP. M2057

VAN HORNE TWP. G0839

HARTMAN TWP. G0820

REFER TO AREA MAP OF
CONTACT BAY G2579

REFER TO AREA MAP OF
BUTLER LAKE G2576

SOUTHWORTH TWP. G0835

S.E. CORNER Coordinates
LAT. 49° 45' 45" N
DEP. 92° 32' 34" W

HW 242 Reforestation SRO withdrawn from staking
See RES. Z. 7/14/43 (41605)

Part of H.W.130 Tower Site withdrawn from staking
See RES. Z. 7/14/43 (41605)

Part of H.W.130 SRO withdrawn from staking
See RES. Z. 1/9/61 (41605)

S. 1/2 Lot 6, Con. 6 and south part of Lot 9, Con. 5
Nursery Site Reserved under Sec. 39 (d)
See RES. Z. 4/21/59 (92-5) (11429) 4/15/59

S. 1/2 Lot 7, Con. 5
N. 1/2 Lot 8, Con. 5
N. 1/2 Lot 5, Con. 6
N. 1/2 Lot 6, Con. 6
All of Lot 7, Con. 6
All of Lot 8, Con. 6
Reserved SRO for Forest
Tree Nursery
See RES. Z. 6/25/58
(73534)

H.W.130 Withdrawn from staking
See RES. Z. 7/13/43 (41605)

ZE 2061 LAND

DISTRICT OF KENORA

Scale: 40 Chains = 1 Inch

ZEALAND ADD.

NOTE:

NPT C SPT LOT 8 CON A SAND & GRAVEL
RESERVED TO DEPT. OF HIGHWAYS.

AREA SHOWN THIS FRONT SURFACE RIGHTS WITHDRAWN
RESERVED FOR FOREST TREE NURSERY
Sec. 39 (d) of the Mg. Act. File: 56197

Feb. 19/62
Feb. 20/62
Oct. 17/62
Feb. 20/63
June 18/63

North Arrow



All islands in Wabigoon Lake withdrawn from staking under Sec. 39 Sub. (c) Mining Act.

SEE PLAN M. 2723

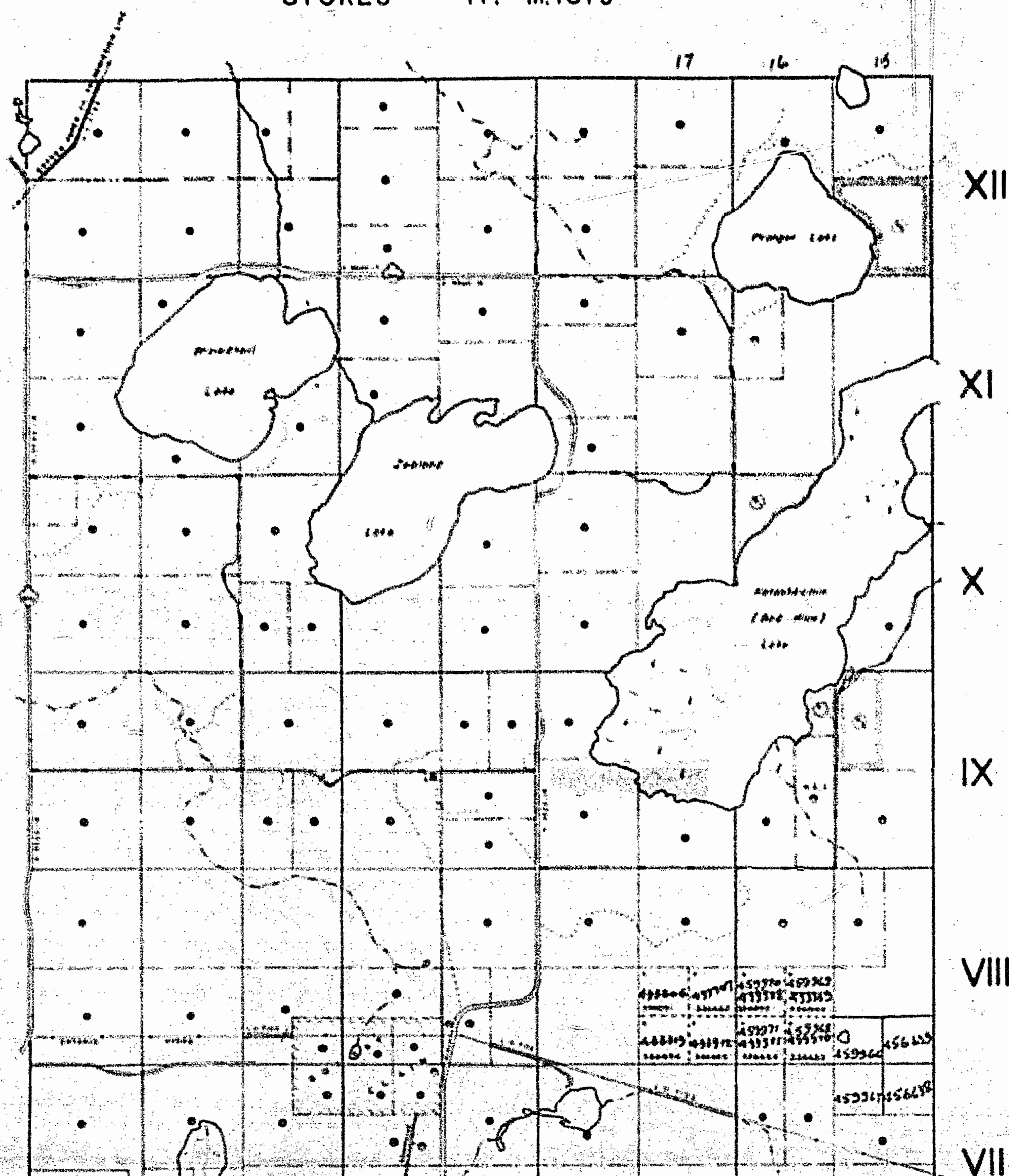
RECEIVED
OCT 18 1960

ZEALAND TWP
M. 2061

WAINWRIGHT TP. M.2057

VAN HORNE TP. M.2053

STOKES TP. M.1875



XII

XI

X

IX

VIII

VII

REFER TO AREA MAP OF
CONTACT BAY - M.2737

REFER TO AREA MAP OF
BUTLER LAKE - M.2723

NOTES


400' surface rights reservation along the shores
of all lakes and rivers.

AREAS WITHDRAWN FROM STAKING

Section	Order No.	Dt.	Disposition	F.A.
15-17	1	1975	1.0	1.0
15-17	2	1975	1.0	1.0
15-17	3	1975	1.0	1.0
15-17	4	1975	1.0	1.0
15-17	5	1975	1.0	1.0
15-17	6	1975	1.0	1.0
15-17	7	1975	1.0	1.0
15-17	8	1975	1.0	1.0
15-17	9	1975	1.0	1.0
15-17	10	1975	1.0	1.0
15-17	11	1975	1.0	1.0
15-17	12	1975	1.0	1.0


SAND AND GRAVEL

All islands in Wabigoon Lake withdrawn from staking
under Sec 39 (c) of the Mining Act, R.S.O. 1950



LEGEND

HIGHWAY AND ROUTE NO.
OTHER ROADS
TRAILS
SURVEYED LINES
TOWNSHIP BASE LINES, ETC.
LOTS, MAPS, CLAIMS, PARCELS, ETC.
UNSURVEYED LINES
LOT LINES
PARCEL BOUNDARY
MINING CLAIMS, ETC.
RAILWAY AND RIGHT OF WAY
UTILITY LINES
NON-PERMANENT STREAM
FLOODING OR FLOODING RIGHTS
SUBDIVISION
ORIGINAL SHORELINE
MARSH OR SLUDGING
WATER



DISPOSITION OF CROWN LANDS


TYPE OF DOCUMENT
PATENT SURFACE & MINING RIGHTS
SURFACE RIGHTS ONLY
MINING RIGHTS ONLY
LEASE SURFACE & MINING RIGHTS
SURFACE RIGHTS ONLY
MINING RIGHTS ONLY
EVIDENCE OF OCCUPATION
CROWN LAND SALE
ORDER IN COUNCIL
RESERVATION
CANCELLED
LAND & SURVEY

SYMBOL

SCALE: 1 INCH = 40 CHAINS



ACRES HECTARES



TOWNSHIP

ZEALAND

DISTRICT

KENORA

MINING DIVISION

KENORA



Ministry of Natural
Resources

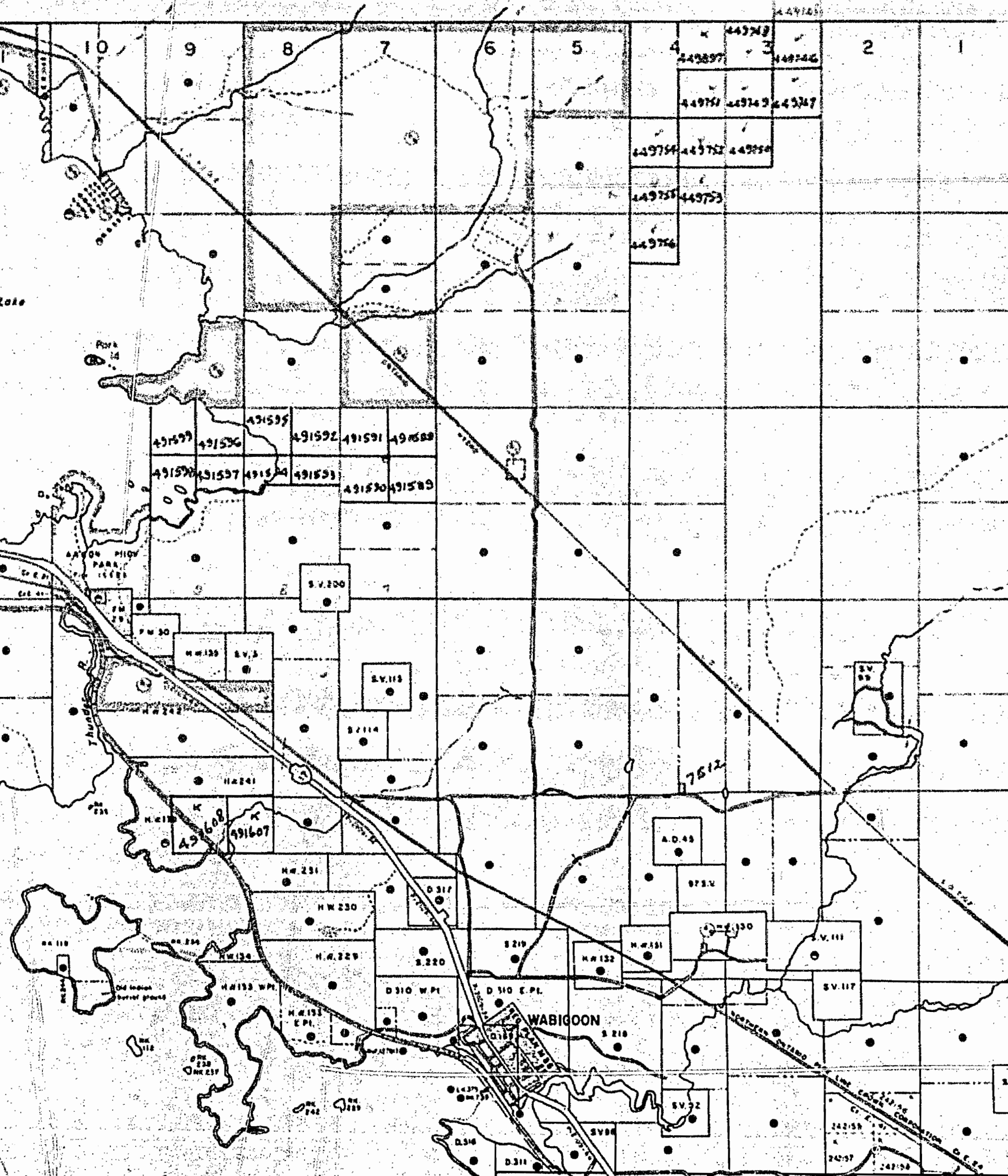
Ontario Surveys and Mapping Branch

Date: 1975 11 12 11 23 4 5

Map No.

M.2061

BROWNIDGE TP. M.1954



VI

V

IV

III

II

HARTMAN TP.

SOUTHWORTH TP. M.2041

ST. CORNER Coordinates
LAT. 44° 45' 45" N
LONG. 80° 30' 30" W

E CORNER Co-ordinates
LAT. 49° 48' 46" Approx.
DEP. 82° 32' 34"

2061

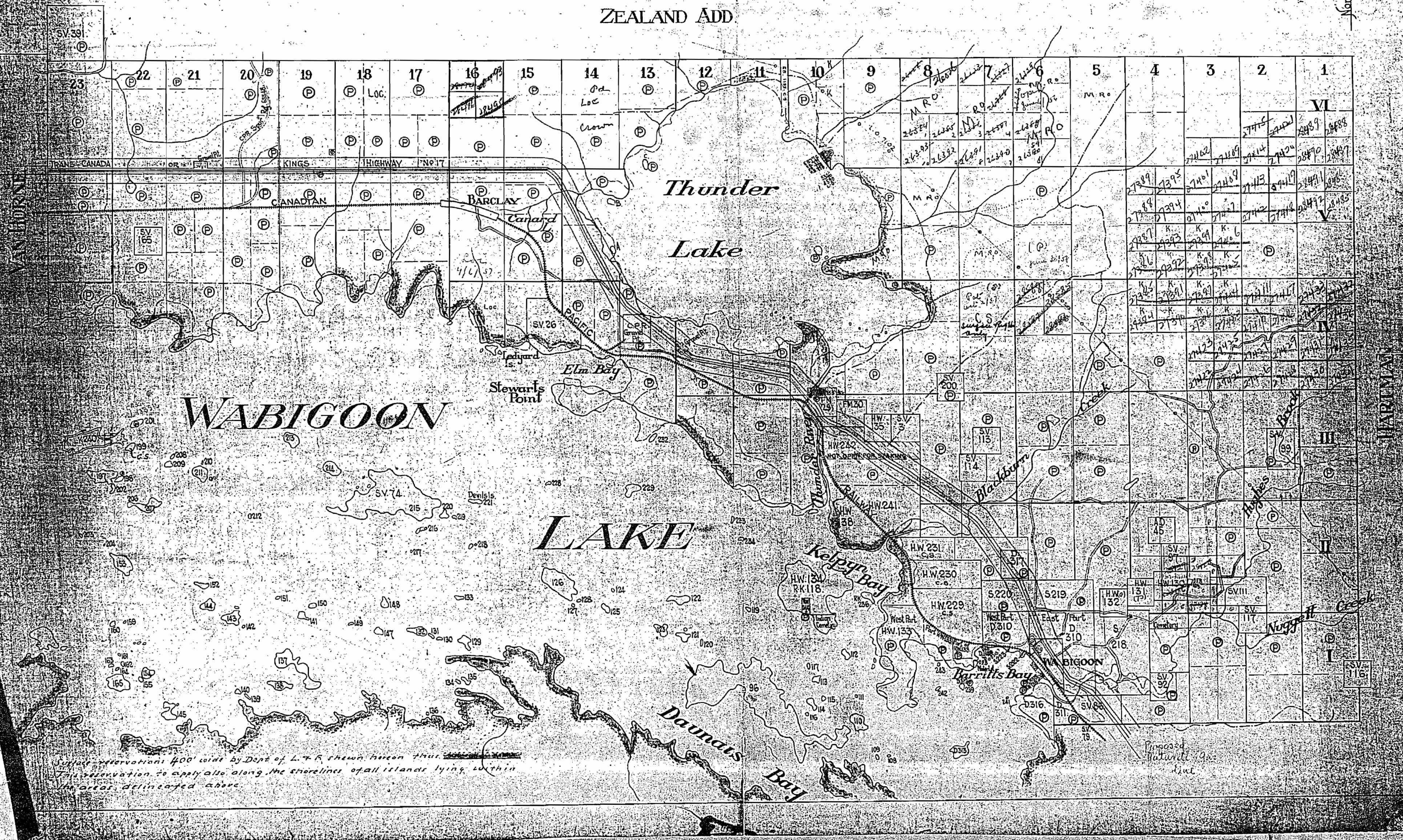
ZEALAND

DISTRICT OF KENORA

Scale: 40 Chains - 1 inch

ZEALAND ADD

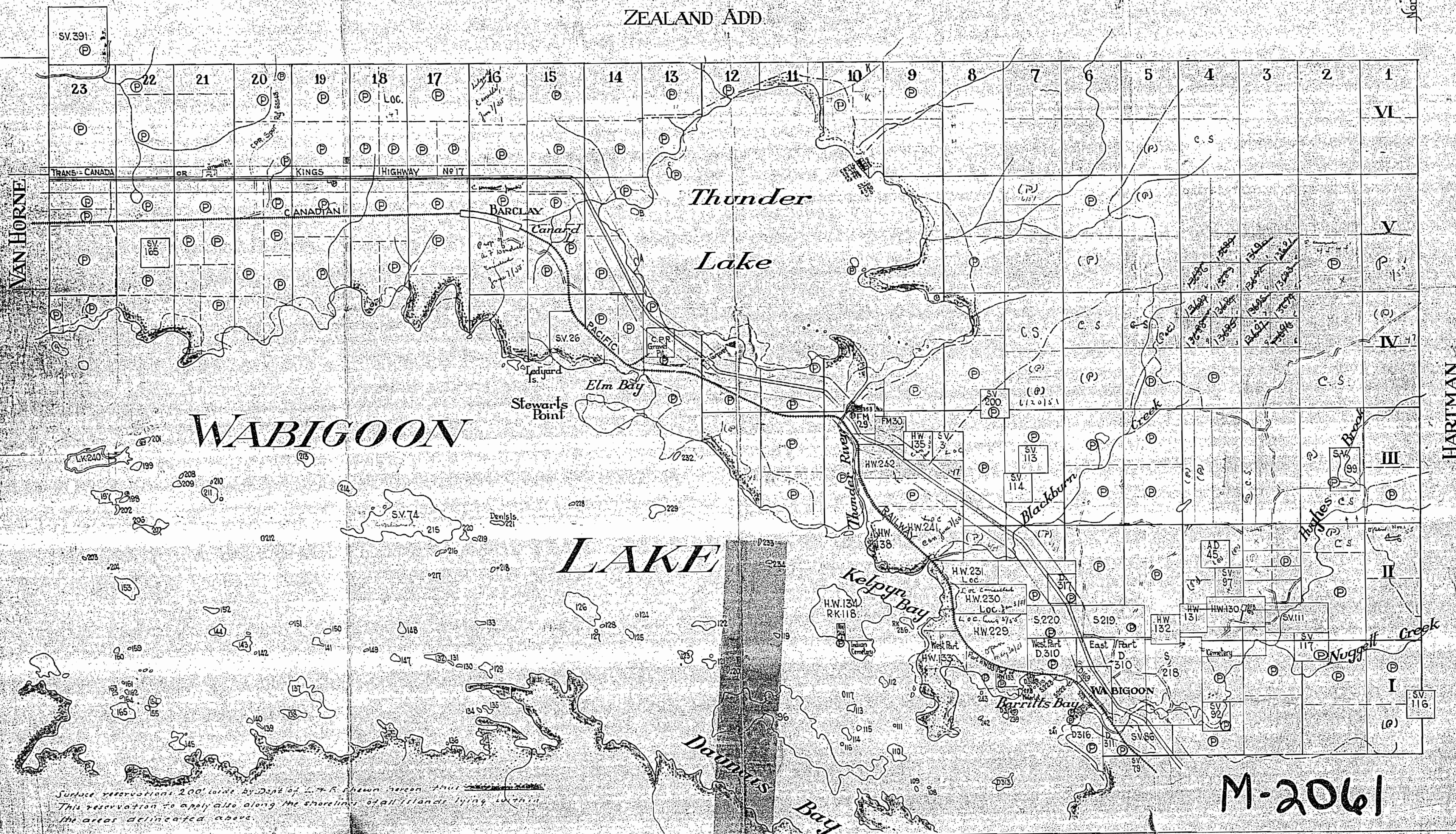
North Arrow



DISTRICT OF KENORA

Scale - 40 Chains - 1 Inch.

ZEALAND ADD.



M-206

N. 1 HW 242 Reforestation SRO withdrawn from staking
Sec. 39 (d) No. QP 7/18/55 RES*4*

Part of H.W.130 Tower Site withdrawn from staking
See RES. Z 7/14/43 (41605)

Part of H.W.130 SRO withdrawn from staking.
See RES. Z 1/9/61 (41605)

S. 1 Lot 6, Con. 5 and south part of Lot 9, Con. 5
Nursery Site reserved under Sec. 39 (d)
See RES. Z. 4/21/59 (92.5) (11429) 4/15/59

S. 1 Lot 7, Con. 5
N. 1 Lot 8, Con. 5
N. 1 Lot 5, Con. 6
N. 1 Lot 6, Con. 6
All of Lot 7, Con. 6
All of Lot 8, Con. 6
Reserved SRO for Forest
Tree Nursery. See RES. Z
(6/25/58 (73534))

H.W.130 withdrawn from staking, See RES. Z. 7/13/40 (41605)

2061

ZEALAND

DISTRICT OF KENORA

Scale: 40 Chains 1 Inch.

FILED: KENORA
REC'D. FEB 10 1966
RECEIPT No.
MINING DIVISION

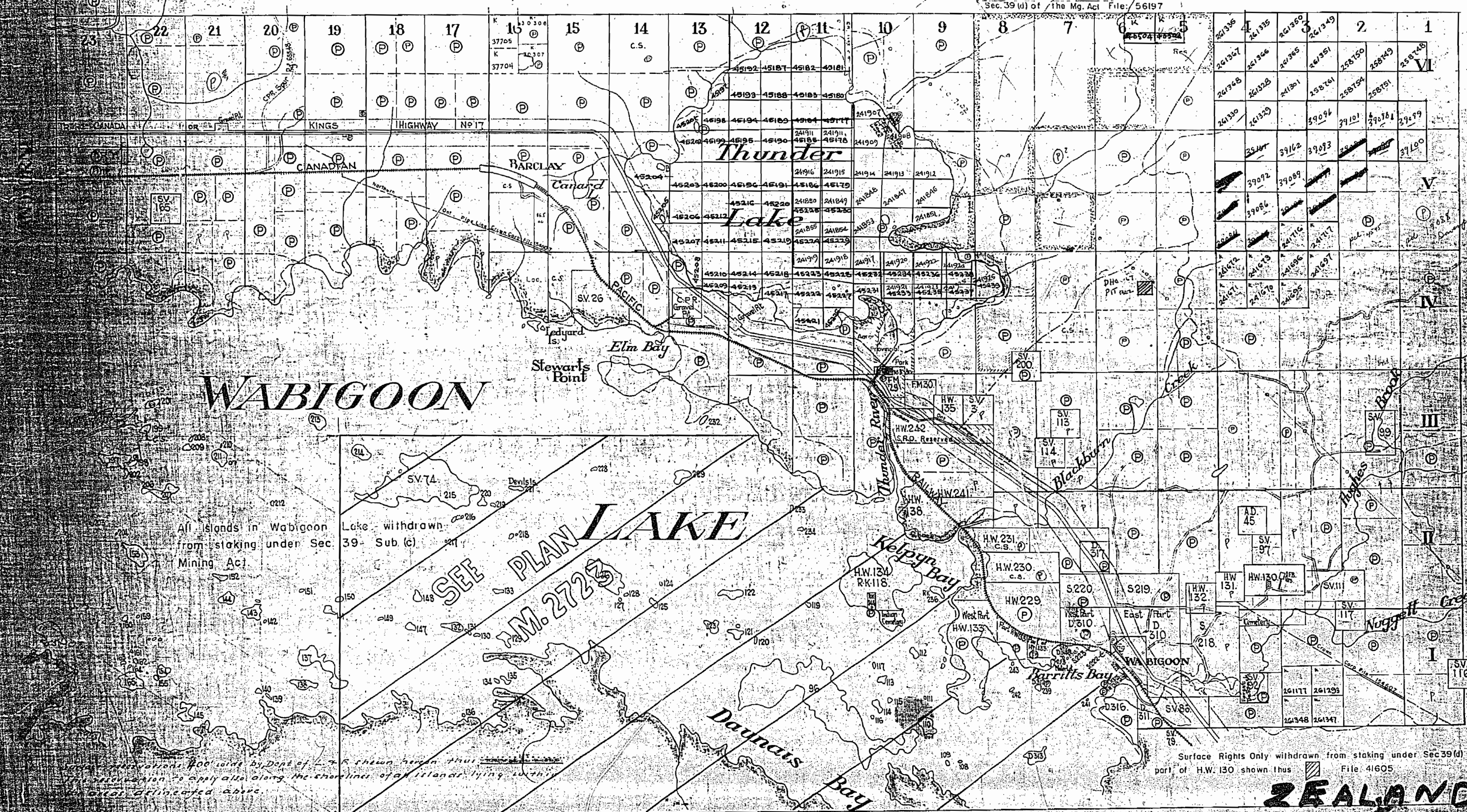
JUNE 17/66
July 14/67
Sept. 17/68
March 7/69
April 17/70

NOTE:

NOT E SPT LOT 8 CON 4 SAID E GRAVEL
RESERVED TO DEPT OF HIGHWAYS

AREA SHOWN THIS SURFACE RIGHTS WITHDRAWN
RESERVED FOR FOREST TREE NURSERY
Sec. 39 (d) of the Mg. Act File: 56197

FOR ADDITION TO ZEALAND TWP. SEE MAP M-1954



Surface Rights Only withdrawn from staking under Sec. 39 (d) Mg. Act for
part of H.W. 130 shown thus File 41605

ZEALAND
M-2061

2061

ZEALAND

DISTRICT OF KENORA

Scale: 40 Chains = 1 Inch.

M-2061

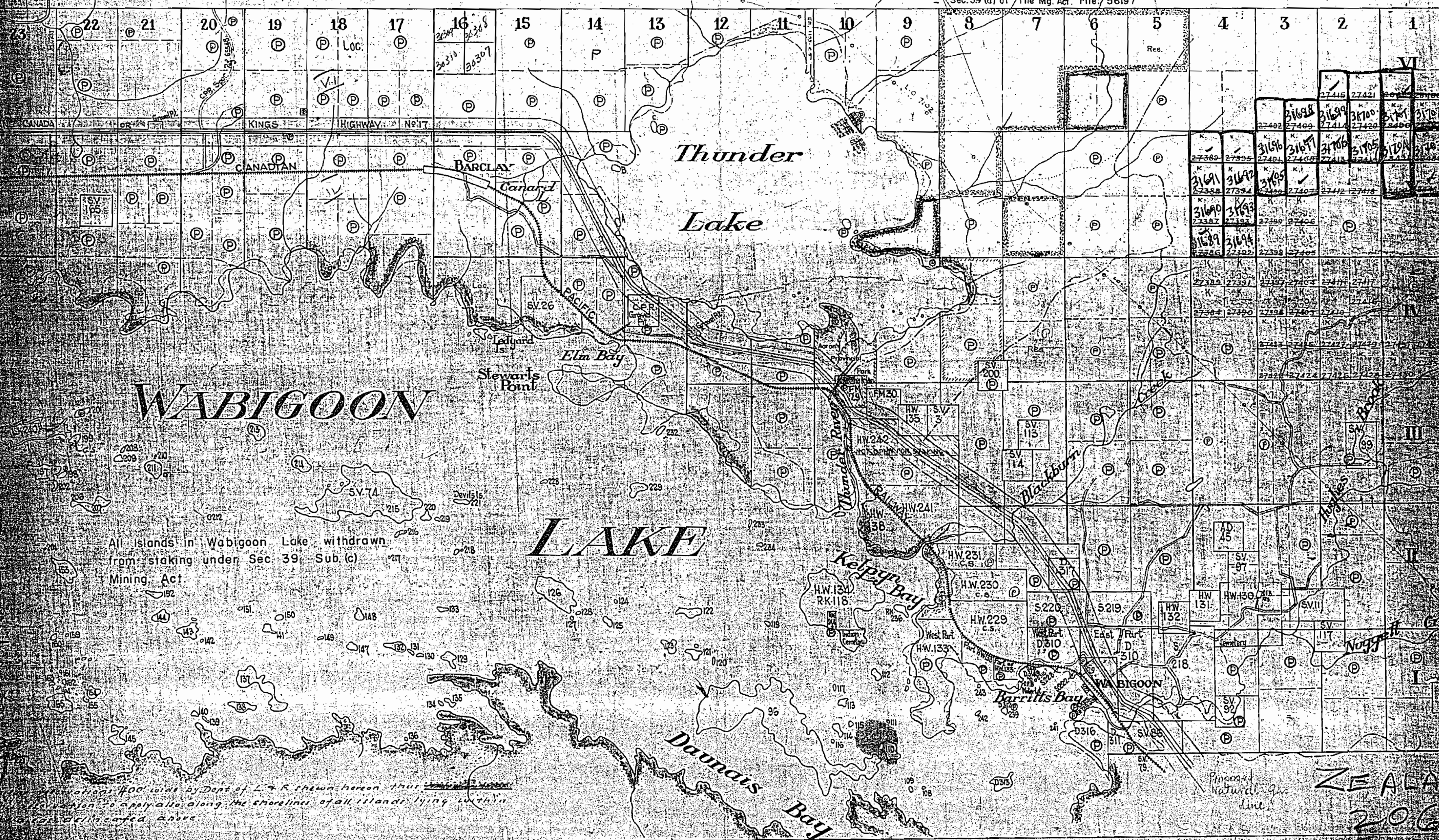
Zealand

ZEALAND ADD.

NOTE:

NOT E-SPT LOT 8 CON. A SAND & GRAVEL
RESERVED TO DEPT. OF HIGHWAYS.AREA SHOWN THIS MAP SURFACE RIGHTS WITHDRAWN
RESERVED FOR FOREST TREE NURSERY
Sec. 39 (d) of the Mg. Act. File: 56197

North Arrow



HW 242 Reforestation SRO withdrawn from staking
 See RES. Z. 7/14/43 (41605)
 Part of H.W.130 Tower Site withdrawn from staking
 See RES. Z. 7/14/43 (41605)
 Part of H.W.130 SRO withdrawn from staking
 See RES. Z. 1/9/61 (41605)
 S. 1/2 Lot 5, Con. 6 and south part of Lot 9, Con. 5
 Nursery Site Reserved under Sec. 39 (d)
 See RES. Z. 4/21/59 (92.5) (11429) 4/15/59
 S. 1/2 Lot 7, Con. 5
 N. 1/2 Lot 8, Con. 5
 N. 1/2 Lot 5, Con. 6
 N. 1/2 Lot 6, Con. 6
 All of Lot 7, Con. 6
 All of Lot 8, Con. 6
 Reserved SRO for Forest
 Tree Nursery
 See RES. Z. 6/25/58
 (73534)

H.W.130 Withdrawn from staking
 See RES. Z. 7/13/43 (41605)

ZE 2061 LAND

DISTRICT OF KENORA

Scale: 40 Chains = 1 Inch

Feb. 19/62
 Feb. 20/62
 Oct. 17/62
 Feb. 20/63
 June 18/63

ZEALAND ADD.

NOTE:

NOT E. SPT. LOT 8 CON. 4 SAND & GRAVEL
 RESERVED TO DEPT. OF HIGHWAYS
 AREA SHOWN THIS TRACT SURFACE RIGHTS WITHDRAWN
 RESERVED FOR FOREST TREE NURSERY
 Sec. 39 (d) of the Mg. Act. File: 56197

North Ast.



All islands in Wabigoon Lake withdrawn from staking under Sec. 39 Sub. (c) Mining Act

SEE PLAN M. 2723

RECEIVED
 OCT 18 1960

ZEALAND TWP.
 M. 2061

ZEALAND

DISTRICT OF KENDRA

Scale - 40 Chains - 1 Inch.

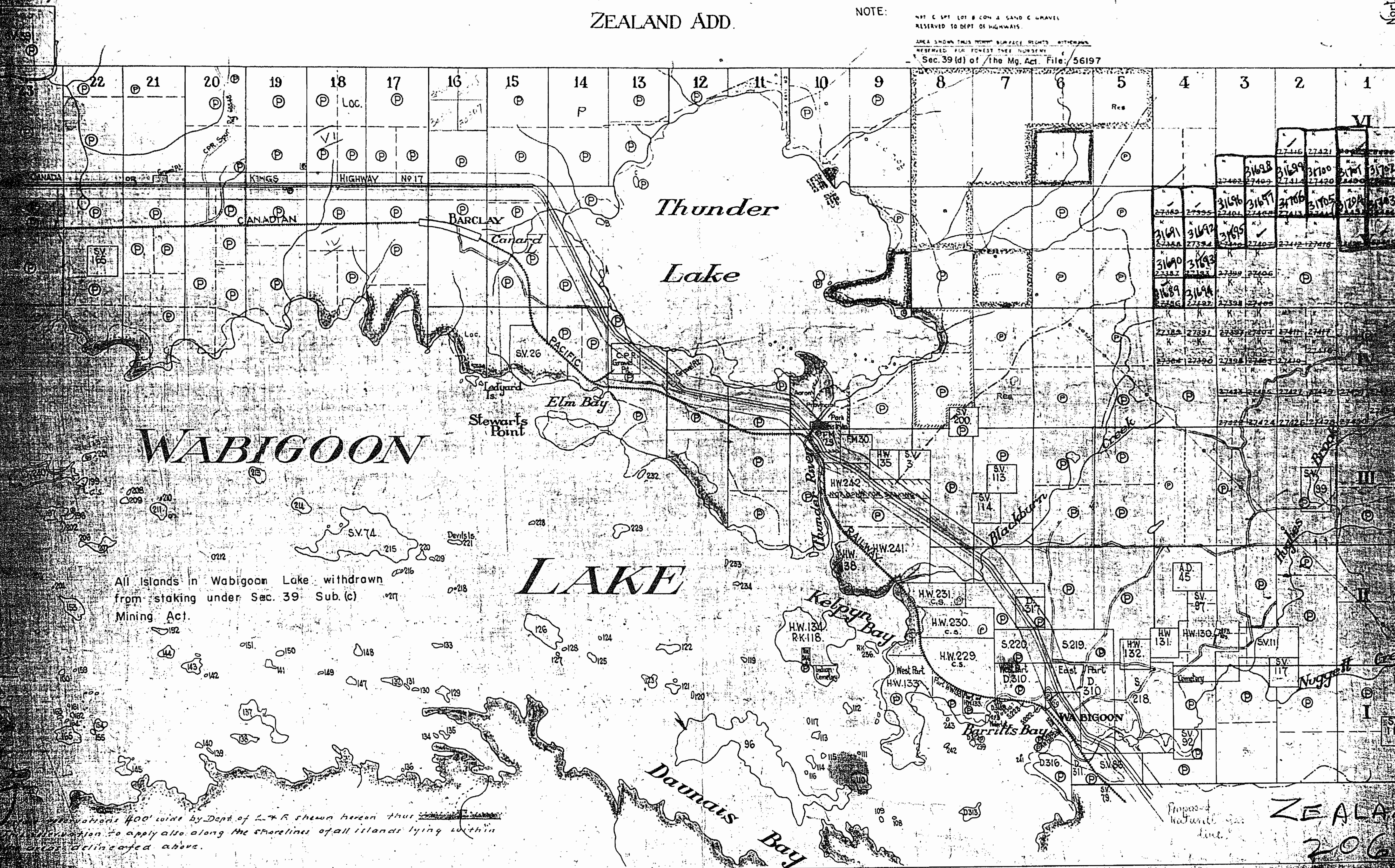
ZEALAND ADD.

NOTE:

NOT E. SPT. LOT B CON. A. SAND & GRAVEL
RESERVED TO DEPT. OF HIGHWAYS.

AREA SHOWN THIS MAP SURFACE RIGHTS, OTHERWISE
RESERVED FOR FOREST TREE THUNDER
Sec. 39 (d) of /the Mg. Act. File: 56197

North Arrow




W 5061

SEALAND TP

ZEALAND

DISTRICT OF KENORA
KENORA MINING DIVISION
Scale: 40 Chains - 1 inch.



M.2061
ONTARIO
MINISTRY OF NATURAL RESOURCES
SURVEYS AND MAPPING BRANCH

North Arrow

NOTE

FOR ADDITION TO ZEALAND TWP. SEE MAP M-1954

AREA SHOWN THIS FORM SURFACE RIGHTS WITHDRAWN
RESERVED FOR FOREST TREE HARVEST
Sec 39(d) of The Mg Act File 56197



W 5061

SEALAND TP

ZEALAND 2061

W 5061

WAINWRIGHT TWP. M2057

VAN HORNE TWP. G0839

REFER TO AREA MAP OF
CONTACT BAY G2579

REFER TO AREA MAP OF
BUTLER LAKE G2576

400' surface rights reservation along the shores of all lakes and rivers.

AREAS WITHDRAWN FROM STAKING
SR-SURFACE RIGHTS MR-MINING RIGHTS

SECTION	ORDER NO.	DATE	DISPOSITION	FILE
①	WHD RD 850	JULY 1969	SR	14832
②	TEMPORARY	NOV. 19148		10824
③	REL FOR PUBLIC USE	MAY 30/68		17738
④	REL FOR PUBLIC USE			1446
⑤	34MO RD 850	JUNE 1968	SR	14832 <i>see prev RD</i>
⑥	PLANTATION	JUNE 12/68	SR	10415
⑦	TOWNEMAN'S CASH	JULY 12/68	SR	14806
⑧	PRIVATE HYDRO LINE	OCT. 3/68	SR	82387
⑨	KS RD 870	AUG. 19/77	SR	10640
⑩		CON WST 1873	AUG. 13/77	SR & SR

R6 Nursey w/30/83 Dec. 20/83 301110

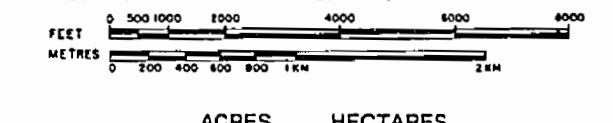
HIGHWAY AND ROUTE No.
OTHER ROADS
TRAILS
SURVEYED LINES:
TOWNSHIPS, BASE LINES, ETC.
LOTS, MINING CLAIMS, PARCELS, ETC.
UNSURVEYED LINES:
LOT LINES
PARCEL BOUNDARY
MINING CLAIMS ETC.
RAILWAY AND RIGHT OF WAY
UTILITY LINES
NON-PERENNIAL STREAM
FLOODING OR FLOODING RIGHTS
SUBDIVISION
ORIGINAL SHORELINE
MARSH OR MUSKIE
MINES

EFFECTIVE

THE INFORMATION THAT APPEARS ON THIS MAP HAS BEEN COMPILED FROM VARIOUS SOURCES, AND ACCURACY IS NOT GUARANTEED. THOSE WISHING TO STAKE MINING CLAIMS SHOULD CONSULT WITH THE MINING RECORDER, MINISTRY OF NORTHERN DEVELOPMENT AND MINES, FOR ADDITIONAL INFORMATION ON THE STATUS OF THE LANDS SHOWN HEREON.

<u>TYPE OF DOCUMENT</u>	<u>SYMBOL</u>
PATENT, SURFACE & MINING RIGHTS	
" SURFACE RIGHTS ONLY	
" MINING RIGHTS ONLY	
LEASE, SURFACE & MINING RIGHTS	
" SURFACE RIGHTS ONLY	
" MINING RIGHTS ONLY	
LICENCE OF OCCUPATION	
CROWN LAND SALE	
ORDER-IN-COUNCIL	
RESERVATION	
CANCELLED	
SAND & GRAVEL	

SCALE : 1 INCH = 40 CHAINS



TOWNSHIP

ZEALAND

DISTRICT

KENORA

MINING DIVISION

KENORA

Ministry of Natural
Resources

Ontario Surveys and Mapping Branch

Date	JAN. '73	Plan No.
------	----------	----------

Whitney Block
Queen's Park, Toronto

Plan No.
G-844

BROWN RIDGE TWP. MI954

LOLA	LAKE	PROVINCIAL
	PARK	

SOUTHWORTH TWP. G0835

S.E. CORNER Co-ordinates
LAT. 49° 42' 46" Approx.
DEP. 82° 32' 34"

ZEALAND

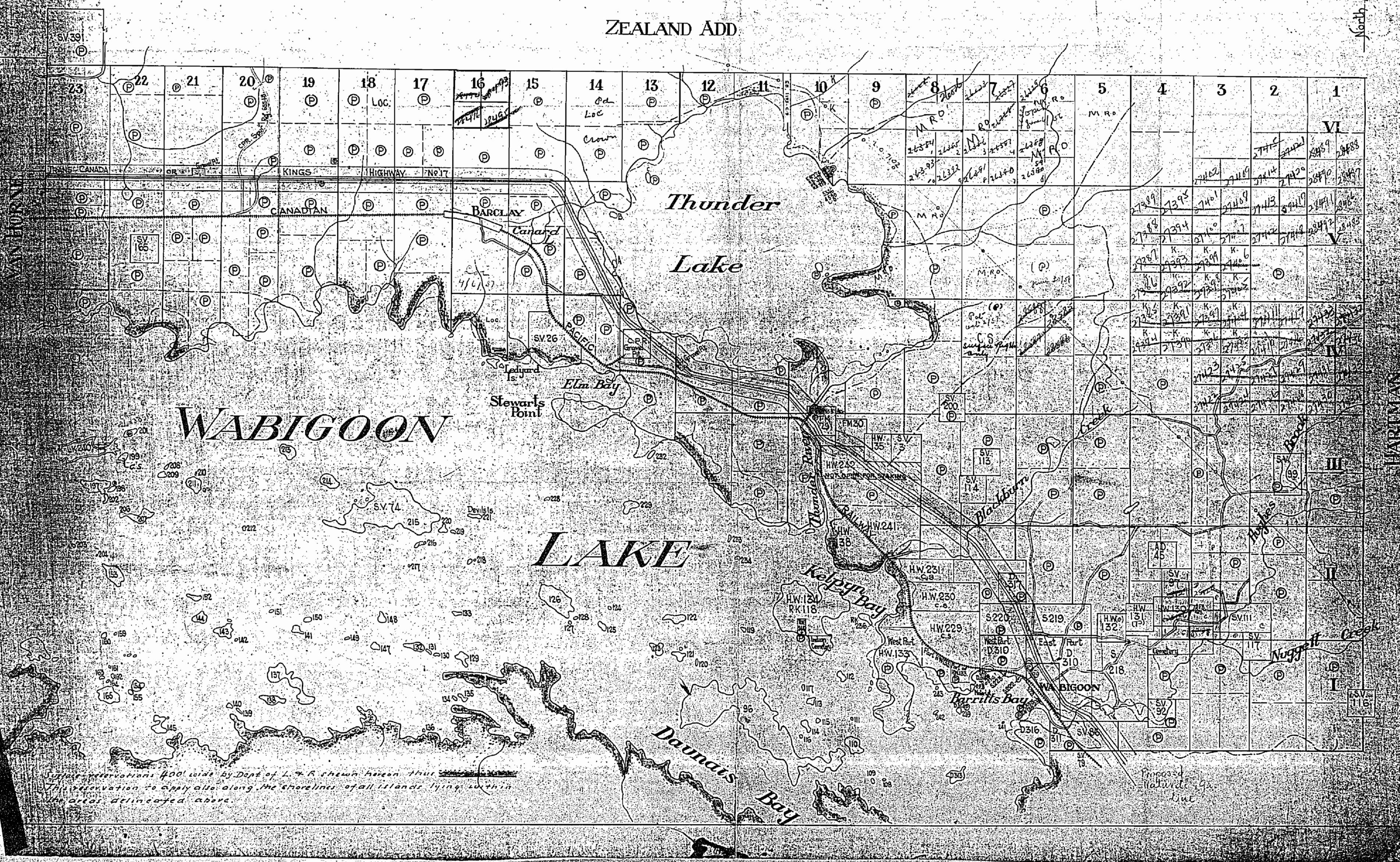
DISTRICT OF KENORA

Scale: 40 Chains = 1 Inch

ZEALAND ADD

206

North Arrow



Some reservations 400 wide by Dept of L. & R. shown hereon. This reservation to apply also along the shorelines of all islands lying within the area delineated above.

Processed Natural Gas Line

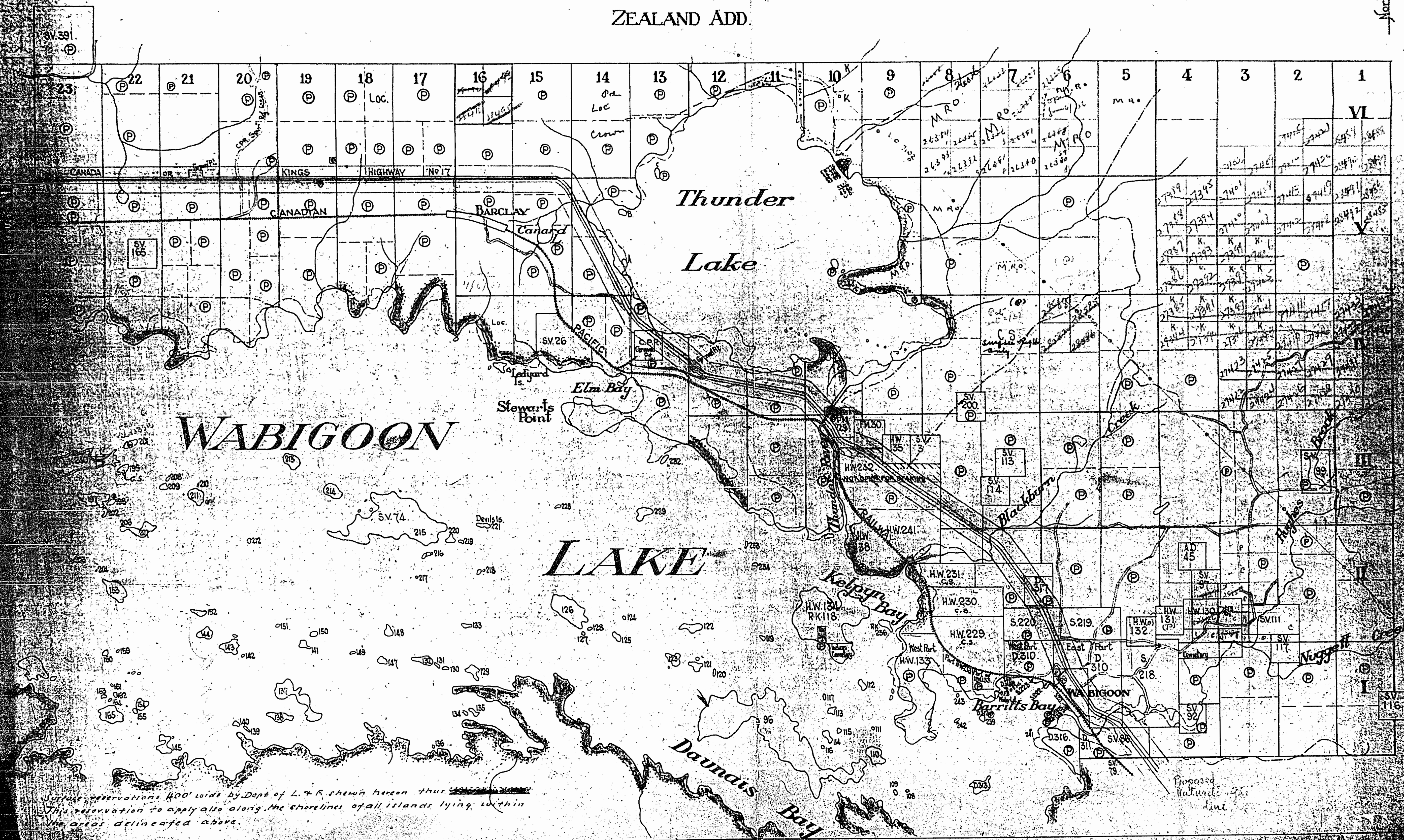
ZEALAND

DISTRICT OF KENDRA

Scale - 40 Chains - 1 Inch.

ZEALAND ADD.

North Arrow

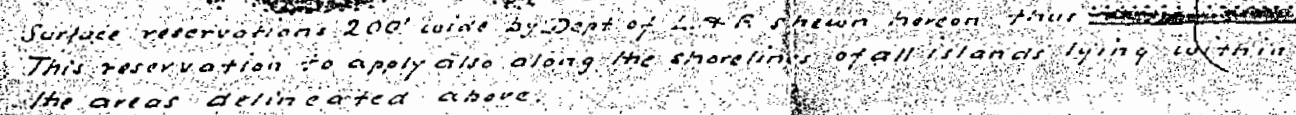


Surface reservations 400' wide by Dept of L. & R. shown hereon that shall apply also along the shorelines of all islands lying within the area delineated above.

— *A. pedunculata* Eastw.
 Nov. 18/53

North Astoria

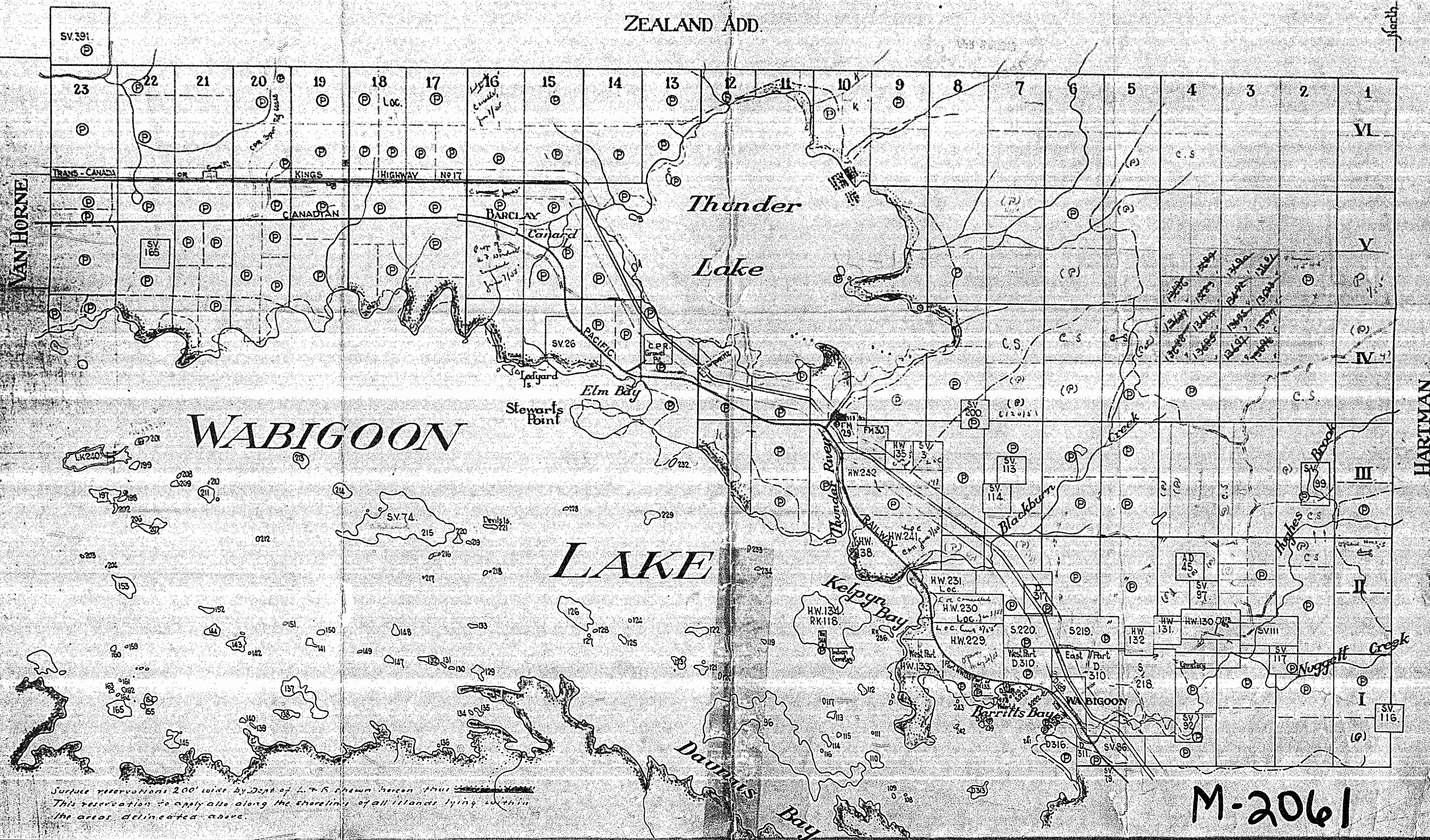
ZEALAND ADD



M-206

Scale: 40 Chains - 1 Inch.

ZEALAND ADD.



Surface reservations 200' wide by Dept. of L. & R. shown herein that ~~include~~
This reservation to apply also along the shorelines of all islands lying within
the areas delineated above.

M-206

This map shows a section of the Wabigoon River area in Ontario, Canada. The map is overlaid with a grid of numbers 14 through 23 and letters X through XII. Key features include:

- Lakes:** Brookfall Lake, Zealand Lake, Pronger Lake, Kalashkamin (Bad Rice) Lake, and Wabigoon Lake.
- Infrastructure:** Dryden Airport, Earl Pit, Barclay, and various roads and railways.
- Survey Points:** Numerous points are marked with numbers and letters, such as P-3322-17, P-3322-19, P-3322-16, P-3322-15, P-3322-14, P-3322-13, P-3322-12, P-3322-11, P-3322-10, P-3322-9, P-3322-8, P-3322-7, P-3322-6, P-3322-5, P-3322-4, P-3322-3, P-3322-2, P-3322-1, P-3322-0, P-3322-1, P-3322-2, P-3322-3, P-3322-4, P-3322-5, P-3322-6, P-3322-7, P-3322-8, P-3322-9, P-3322-10, P-3322-11, P-3322-12, P-3322-13, P-3322-14, P-3322-15, P-3322-16, P-3322-17, P-3322-18, P-3322-19, P-3322-20, P-3322-21, P-3322-22, P-3322-23, P-3322-24, P-3322-25, P-3322-26, P-3322-27, P-3322-28, P-3322-29, P-3322-30, P-3322-31, P-3322-32, P-3322-33, P-3322-34, P-3322-35, P-3322-36, P-3322-37, P-3322-38, P-3322-39, P-3322-40, P-3322-41, P-3322-42, P-3322-43, P-3322-44, P-3322-45, P-3322-46, P-3322-47, P-3322-48, P-3322-49, P-3322-50, P-3322-51, P-3322-52, P-3322-53, P-3322-54, P-3322-55, P-3322-56, P-3322-57, P-3322-58, P-3322-59, P-3322-60, P-3322-61, P-3322-62, P-3322-63, P-3322-64, P-3322-65, P-3322-66, P-3322-67, P-3322-68, P-3322-69, P-3322-70, P-3322-71, P-3322-72, P-3322-73, P-3322-74, P-3322-75, P-3322-76, P-3322-77, P-3322-78, P-3322-79, P-3322-80, P-3322-81, P-3322-82, P-3322-83, P-3322-84, P-3322-85, P-3322-86, P-3322-87, P-3322-88, P-3322-89, P-3322-90, P-3322-91, P-3322-92, P-3322-93, P-3322-94, P-3322-95, P-3322-96, P-3322-97, P-3322-98, P-3322-99, P-3322-100.
- Other Labels:** S.V. 391, S.V. 165, S.V. 26, S.V. 201, S.V. 202, S.V. 203, S.V. 204, S.V. 205, S.V. 206, S.V. 207, S.V. 208, S.V. 209, S.V. 210, S.V. 211, S.V. 212, S.V. 213, S.V. 214, S.V. 215, S.V. 216, S.V. 217, S.V. 218, S.V. 219, S.V. 220, S.V. 221, S.V. 222, S.V. 223, S.V. 224, S.V. 225, S.V. 226, S.V. 227, S.V. 228, S.V. 229, S.V. 230, S.V. 231, S.V. 232, S.V. 233, S.V. 234, S.V. 235, S.V. 236, S.V. 237, S.V. 238, S.V. 239, S.V. 240, S.V. 241, S.V. 242, S.V. 243, S.V. 244, S.V. 245, S.V. 246, S.V. 247, S.V. 248, S.V. 249, S.V. 250, S.V. 251, S.V. 252, S.V. 253, S.V. 254, S.V. 255, S.V. 256, S.V. 257, S.V. 258, S.V. 259, S.V. 260, S.V. 261, S.V. 262, S.V. 263, S.V. 264, S.V. 265, S.V. 266, S.V. 267, S.V. 268, S.V. 269, S.V. 270, S.V. 271, S.V. 272, S.V. 273, S.V. 274, S.V. 275, S.V. 276, S.V. 277, S.V. 278, S.V. 279, S.V. 280, S.V. 281, S.V. 282, S.V. 283, S.V. 284, S.V. 285, S.V. 286, S.V. 287, S.V. 288, S.V. 289, S.V. 290, S.V. 291, S.V. 292, S.V. 293, S.V. 294, S.V. 295, S.V. 296, S.V. 297, S.V. 298, S.V. 299, S.V. 300.

VAN HORNE TWP. G0839

REFER TO AREA MAP OF
BUTLER LAKE G2576

400' surface rights reservation along the shores
of all lakes and rivers.

AREAS WITHDRAWN FROM STAKING SR-SURFACE RIGHTS			
SECTION	ORDER NO.	DATE	DISPOSITION FILE
① 3400 930 990		JULY 11/83	80322
② SR		NOV. 28/84	100254
③ NEIL FOR PUBLIC USE		MAY 30/85	87758
④ NEIL FOR PUBLIC USE			16481
⑤ 340253.840		JUNE 5/86 - SR	-68077
⑥ PLANTATION		JUNE 15/86	15816
⑦ TOWNSEND'S CASH		JULY 12/82	44058
⑧ PRIVATE HYDRO LINE		OCT. 3/86	82337
⑨ 43 830 970		AUG. 18/77	56460
⑩	COM 527/85	AUG. 25/83	SR & DR

all new

R6 Nurse4 w3/8/83 Dec. 30/83 56.118

HIGHWAY AND ROUTE No.
OTHER ROADS
TRAILS
SURVEYED LINES:
TOWNSHIPS, BASE LINES, ETC.
LOTS, MINING CLAIMS, PARCELS, ETC.
UNSURVEYED LINES:
LOT LINES
PARCEL BOUNDARY
MINING CLAIMS ETC.
RAILWAY AND RIGHT OF WAY
UTILITY LINES
NON-PERENNIAL STREAM
FLOODING OR FLOODING RIGHTS
SUBDIVISION
ORIGINAL SHORELINE
MARSH OR MUSKEG
MINES

TYPE OF DOCUMENT	SYMBOL
PATENT, SURFACE & MINING RIGHTS	●
" SURFACE RIGHTS ONLY	○
" MINING RIGHTS ONLY	◐
LEASE, SURFACE & MINING RIGHTS	◑
" SURFACE RIGHTS ONLY	○
" MINING RIGHTS ONLY	◐
LICENCE OF OCCUPATION	◑
CROWN LAND SALE	CS
ORDER-IN-COUNCIL	OC
RESERVATION	○
CANCELLED	○
SAND & GRAVEL	○

SCALE: 1 INCH = 40 CHAINS



ACRES HECTARES

TOWNSHIP


ZEALAND

DISTRICT

KENORA

MINING DIVISION

KENORA

Ministry of Natural
Resources

Ontario . Surveys and Mapping Branch

Date JAN. '75
Whitney Block
Queen's Park, Toronto

Plan No.
G-844

BROWNRIDGE TWP. MI954

THE INFORMATION THAT APPEARS ON THIS MAP HAS BEEN COMPILED FROM VARIOUS SOURCES, AND ACCURACY IS NOT GUARANTEED. THOSE WISHING TO STAKE MINING CLAIMS SHOULD CONSULT WITH THE MINING RECORDER, MINISTRY OF NORTHERN DEVELOPMENT AND MINES, FOR ADDITIONAL INFORMATION ON THE STATUS OF THE LANDS SHOWN HEREON.

SOUTHWORTH TWP. G0835

SE. CORNER Coordinates
LAT. 49° 42' 46" Appox
LONG. 123° 01' 00" Appox

N.1 HW 242 Reforestation SRO withdrawn from staking
See RES. 2. 7/18/55 (41605)

Part of H.W.130 Tower Site withdrawn from staking
See RES. 2. 7/14/43 (41605)

Part of H.W.130 SRO withdrawn from staking
See RES. 2. 1/9/61 (41605)

S.1 Lot 6, Con. 6 and south part of Lot 9, Con. 5
Nursery Site Reserved under Sec. 39 (d)
See RES. 2. 4/21/59 (92.5) (114.29) 4/15/59

S.1 Lot 7, Con. 5
N.1 Lot 8, Con. 5
N.1 Lot 5, Con. 6
N.1 Lot 6, Con. 6
All of Lot 7, Con. 6
All of Lot 8, Con. 6

Reserved SRO for Forest
Tree Nursery
See RES. 2. 6/25/58
(73534)

H.W.130 Withdrawn from staking
See RES. 2. 7/13/43 (41605)

ZEALAND

DISTRICT OF KENDRA

Scale 40 Chains 1-Inch

Feb 1962
Feb 20/62
Oct 17/62
Feb 20/63
June 18/63

ZEALAND ADD.

NOTE

NOT E. 1/4, LOT 8, CON. 4, SAND & GRAVEL
RESERVED TO DEPT. OF HIGHWAYS
UNDER THIS TOWN NURSERY RIGHTS, WITHDRAWN
FROM THE FOREST TREE NURSERY
Sec. 39(d) of the Mg. Act. File 56197

North Ast.



All islands in Wabigoon Lake withdrawn from staking under Sec. 39 Sub. (c) Mining Act.

SEE PLAN I
AM. 2723

RECEIVED
OCT 18 1960
KENDRA MINING DIV.

ZEALAND TWP
M. 2061

2061

ZEALAND

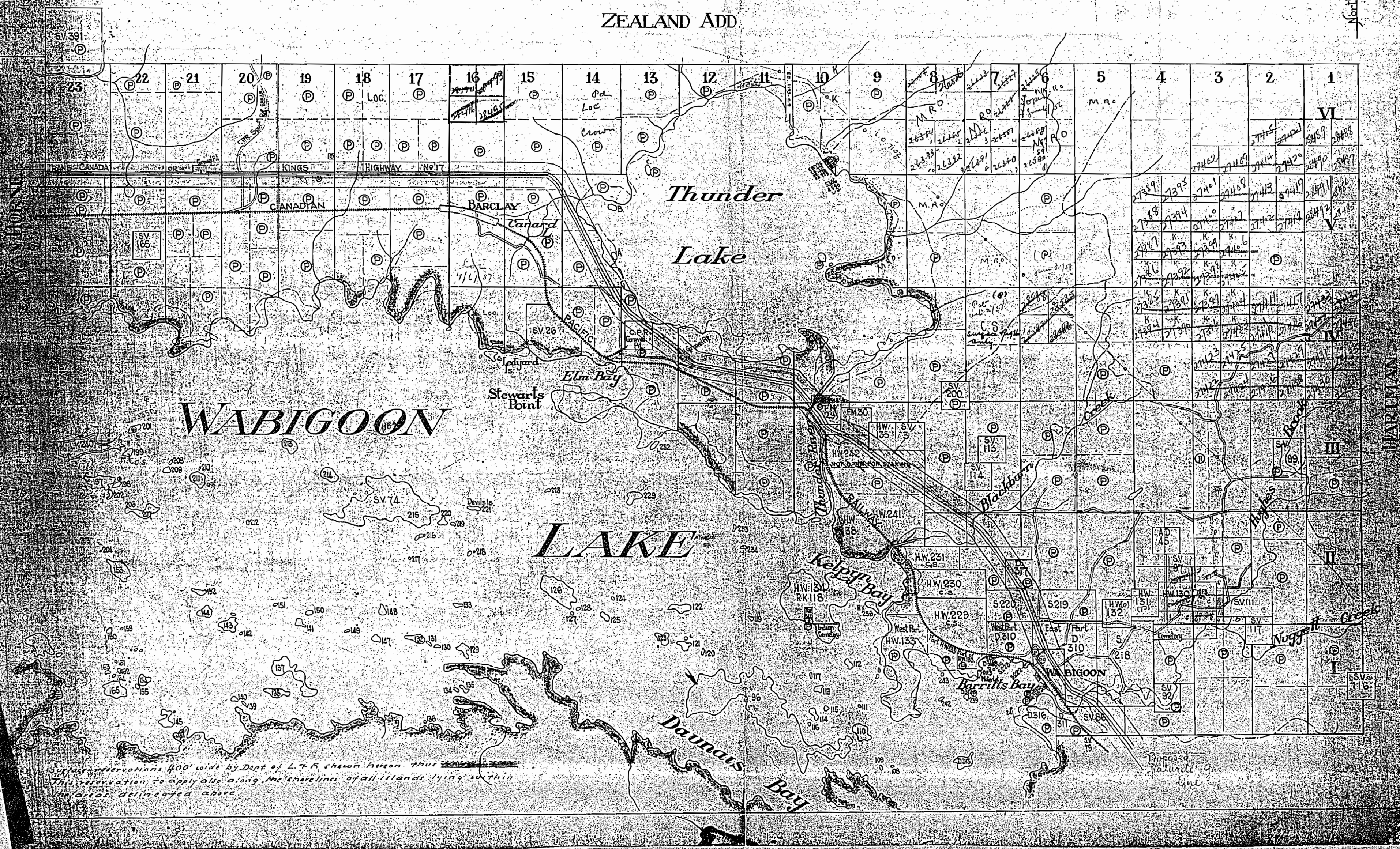
DISTRICT OF KENDRA

Scale: 40 Chains - 1 Inch

ZEALAND ADD

2061

North Arrow



STOKES TP. M.1875

NOTES...

400' surface rights reservation along the shores of all lakes and rivers.

AREAS WITHDRAWN FROM STAKING

S.R. - SURFACE RIGHTS		M.R. - MINING RIGHTS		
Section	Order No.	Date	Disposition	File
Sec. 38/18/10 1950		July 14/50	S.R.	16552
Sec. 38/18/10 1950		Sept. 10/50	M.R.	8568
Township		Nov. 28/49		105234
Sec. 38/18/10 1950		May 30/50		112735
Sec. 38/18/10 1950		June 29/50	S.R.	58197
Planation		June 29/50	S.R.	10610
Township		July 23/52	S.R.	41605
Private Rights Line		Oct. 5/50	M.R.	82397

SAND and GRAVEL

MTC PIT 1322

All islands in Wabigoon Lake withdrawn from staking under Sec.39 (c) of the Mining Act. R.S.O. 1950.

LEGEND

HIGHWAY AND ROUTE No.
OTHER ROADS
TRAILS
SURVEYED LINES
TOWNSHIP, BASE LINES, ETC.
LOTS, MINING CLAIMS, PARCELS, ETC.
UNSURVEYED LINES
LOT LINES
PARCEL BOUNDARY
MINING CLAIMS ETC.
RAILWAY AND RIGHT OF WAY
UTILITY LINES
NON-PERENNIAL STREAM
FLOODING OR FLOODING RIGHTS
SUBDIVISION
ORIGINAL SHORELINE
MARSH OR MUSKEG
MINES

DISPOSITION OF CROWN LANDS

TYPE OF DOCUMENT

PATENT, SURFACE & MINING RIGHTS
SURFACE RIGHTS ONLY
MINING RIGHTS ONLY
LEASE, SURFACE & MINING RIGHTS
SURFACE RIGHTS ONLY
MINING RIGHTS ONLY
LICENCE OF OCCUPATION
CROWN LAND SALE
ORDER-IN-COUNCIL
RESERVATION
CANCELLED
SAND & GRAVEL

SYMBOL

CS
OC
C
C

SCALE: 1 INCH 40 CHAINS
FEET 0 500 1000 2000 4000 8000
METRES 0 200 400 600 800 1000 2000

ACRES HECTARES

40 16

TOWNSHIP


ZEALAND

DISTRICT

KENORA

MINING DIVISION

KENORA



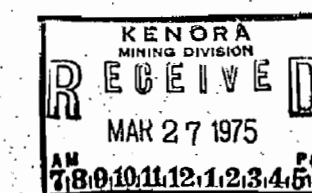

Ministry of Natural Resources
Ontario Surveys and Mapping Branch

Date J.A.N. '75

Plan No.

Whitney Block
Queen's Park, Toronto

M.2061



BROWNBRIDGE TP. M.1954

WAINWRIGHT TP. M.2057

VAN HORNE TP. M.2053

HARTMAN TP.

REFER TO AREA MAP OF

CONTACT BAY - M.2737

REFER TO AREA MAP OF

BUTLER LAKE - M.2723

SOUTHWORTH TP. M.2041

S.E. CORNER CORNER
LAT. 49° 45' 45" NORTH
DEP. 90° 55' 14" WEST

ZEALAND 2061

1905M

SEALAND TP

1905M

2061

ZEALAND

DISTRICT OF KENORA
KENORA MINING DIVISION
Scale: 40 Chains - 1 Inch

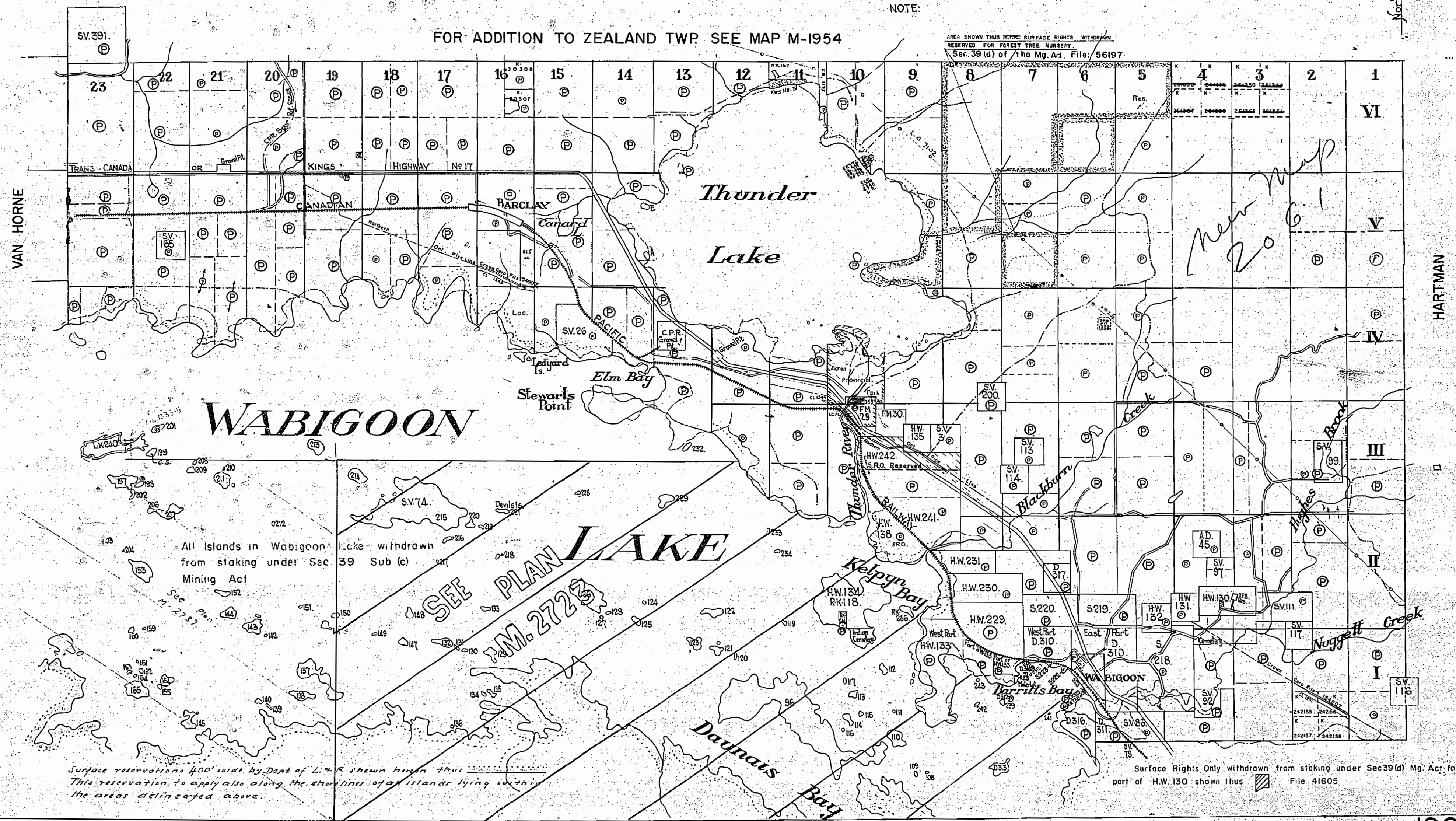
RECEIVED
MAY 14 1973
AM 10 11 12 1 2 3 4 5 6 PM

M.2061
ONTARIO
MINISTRY OF NATURAL RESOURCES
SURVEYS AND MAPPING BRANCH

North Arrow

FOR ADDITION TO ZEALAND TWP. SEE MAP M-1954

NOTE:
AREA SHOWN THUS WITH SURFACE RIGHTS WITHDRAWN
RESERVED FOR FOREST TREE NURSERY
Sec. 39(d) of the Mg. Act. File: 56197



1905M

SEALAND TP

ZEALAND 2061 1905M

2061

ZEALAND

DISTRICT OF KENORA

Scale: 40 Chains = 1 inch

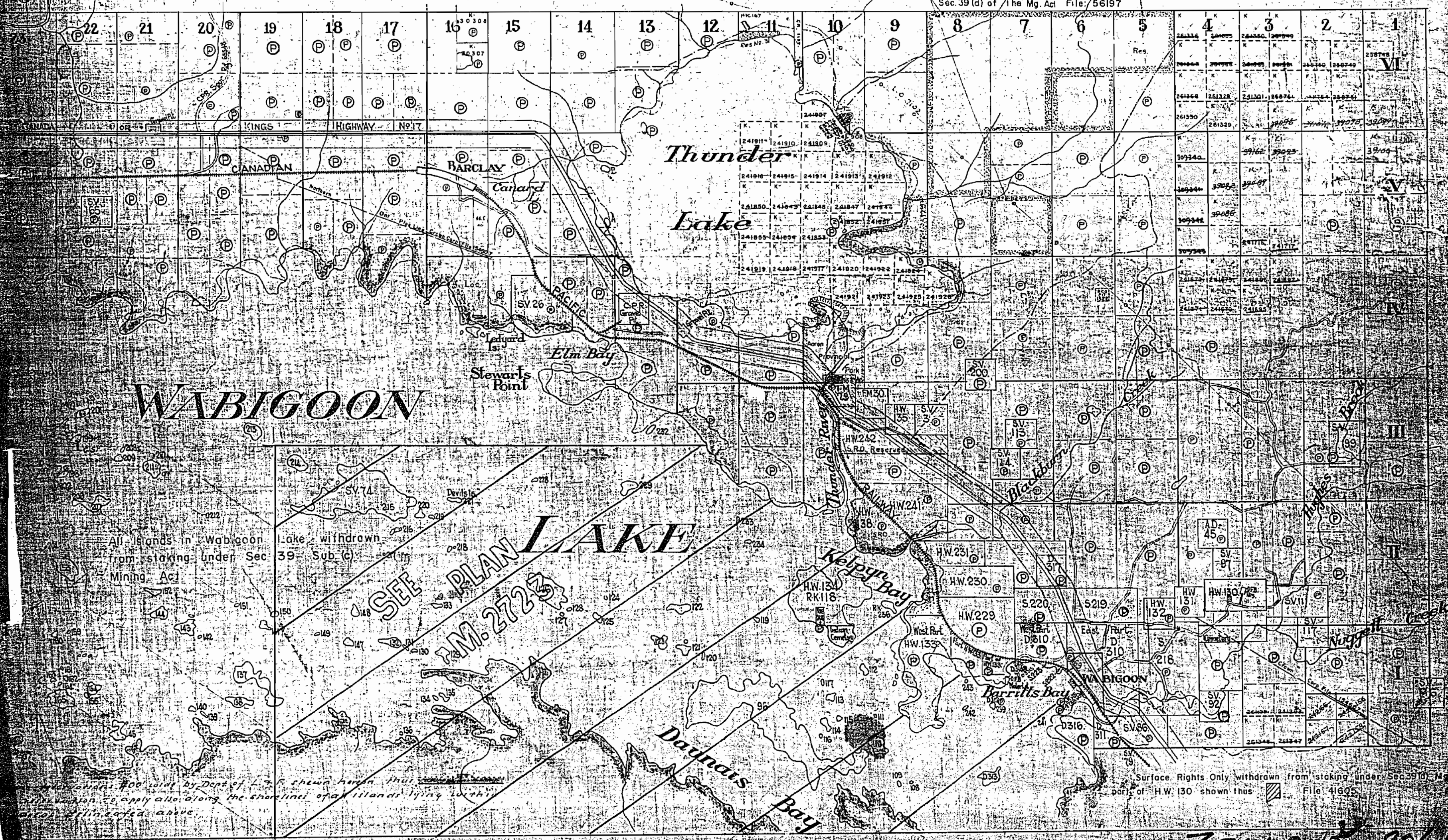
FILED: KENORA
REC'D. MAY 19 1970
RECEIPT No.
MINING DIVISION

March 25/71
July 29/71
4/18/72
5/18/72
Aug. 2/72
4/17/73

NOTE:

FOR ADDITION TO ZEALAND TWP. SEE MAP M-1954

AREA SHOWN THIS TWP. SURFACE RIGHTS WITHDRAWN
RESERVED FOR FOREST TREE NURSERY
Sec. 39 (d) of the Mg. Act File: 56197



All islands in Wabigoon Lake withdrawn from staking under Sec. 39 Sub (c) Mining Act

SEE PLAN LAKE FM. 2723

Surface Rights Only withdrawn from staking under Sec. 39 (d) of the Mg. Act File: 41695

ZEALAND 206

ZEALAND

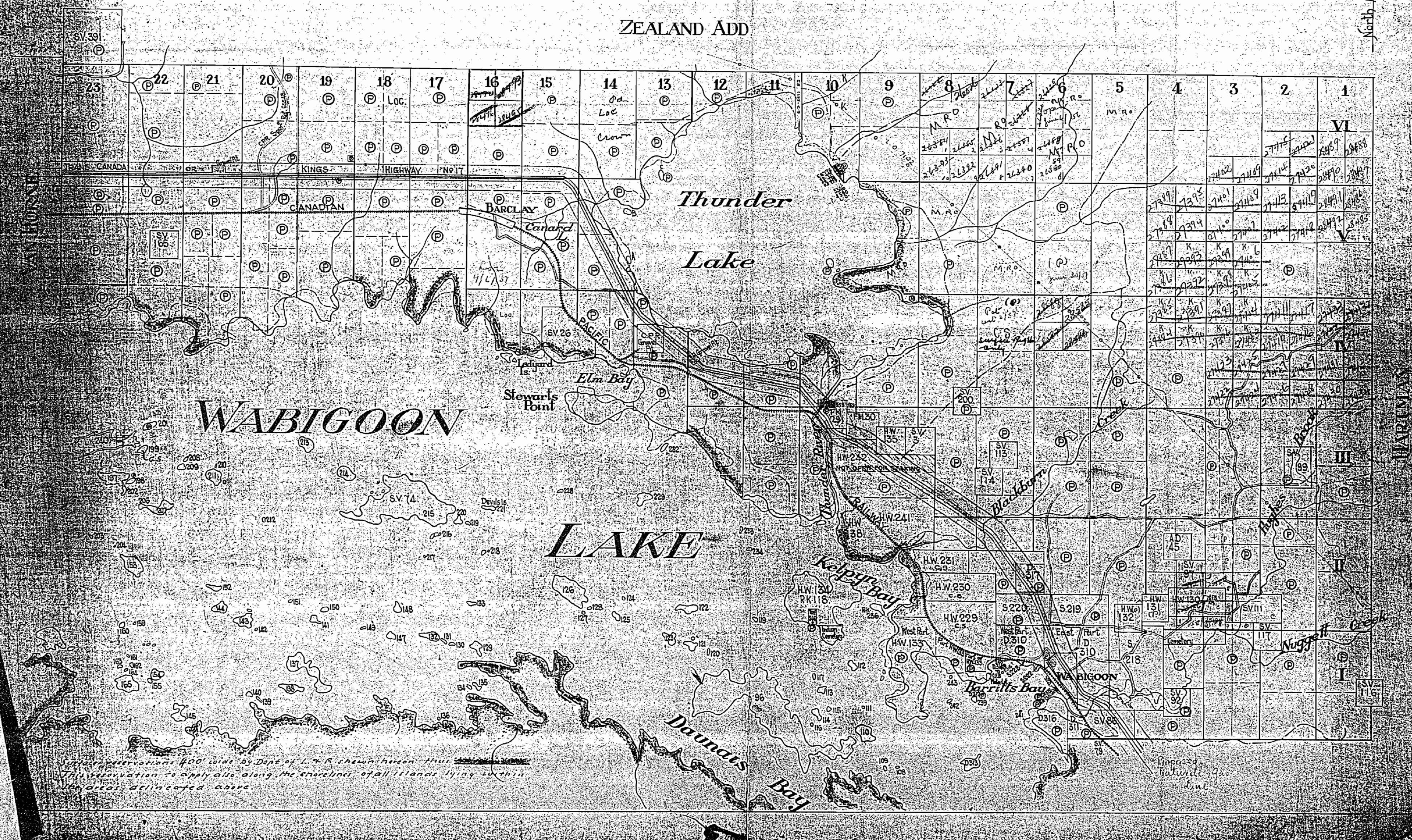
DISTRICT OF KENDRA

Scale 40 Chains 1 Inch

ZEALAND ADD

2061

North Arrow



Water Reservations 400 wide by Dept of L. & C. shown hereon. This reservation to apply also along the shoreline of all islands lying within the area delineated above.

VIII

LEGEND

DISPOSITION OF CROWN LANDS

HIGHWAY AND ROUTE No.
OTHER ROADS
TRAILS
SURVEYED LINES:
TOWNSHIPS, BASE LINES, ETC.
LOTS, MINING CLAIMS, PARCELS, ETC.
UNSURVEYED LINES:
LOT LINES
PARCEL BOUNDARY
MINING CLAIMS ETC.
RAILWAY AND RIGHT OF WAY
UTILITY LINES
NON-PERENNIAL STREAM
FLOODING OR FLOODING RIGHTS
SUBDIVISION
ORIGINAL SHORELINE
MARSH OR MUSKEG
MINES

TYPE OF DOCUMENT
PATENT, SURFACE & MINING RIGHTS
 SURFACE RIGHTS ONLY
 MINING RIGHTS ONLY
LEASE, SURFACE & MINING RIGHTS
 SURFACE RIGHTS ONLY
 MINING RIGHTS ONLY
LICENCE OF OCCUPATION
CROWN LAND SALE
ORDER-IN-COUNCIL
RESERVATION
CANCELLED
SAND & GRAVEL

SYMBOLS

Jan. 31/77
JULY 6/77

SCALE: 1 INCH 40 CHAINS

ACRES HECTARES

TOWNSHIP


ZEALAND

DISTRICT

KENORA

MINING DIVISION

• KENORA

 Ministry of Natural Resources

Ontario Surveys and Mapping Branch

Date	JAN. '75	Plan No.
------	----------	----------

Plan No.
M. 2061

SAND and GRAVEL

①- MTC PIT 1322

All islands in Wabigoon Lake withdrawn from staking under Sec.39 (c) of the Mining Act, R.S.O. 1950.

DATE OF ISSUE
MAR 19 1975

KENORA
MINING DIVISION
RECEIVED
MAR 27 1975
AM 7:8 9:10:11:12:1:2:3:4:5 P

BROWNIDGE TP. M. 1954

VI

Y

IV



11

HARTMAN
TP.

REFER TO AREA MAP OF
CONTACT BAY - M. 2737

REFER TO AREA MAP OF
BUTLER LAKE - M. 2723

SOUTHWORTH TP. M.204I

ZEALAND 2061

2061

ZEALAND

DISTRICT OF KENORA

Scale - 40 Chains - 1 Inch.

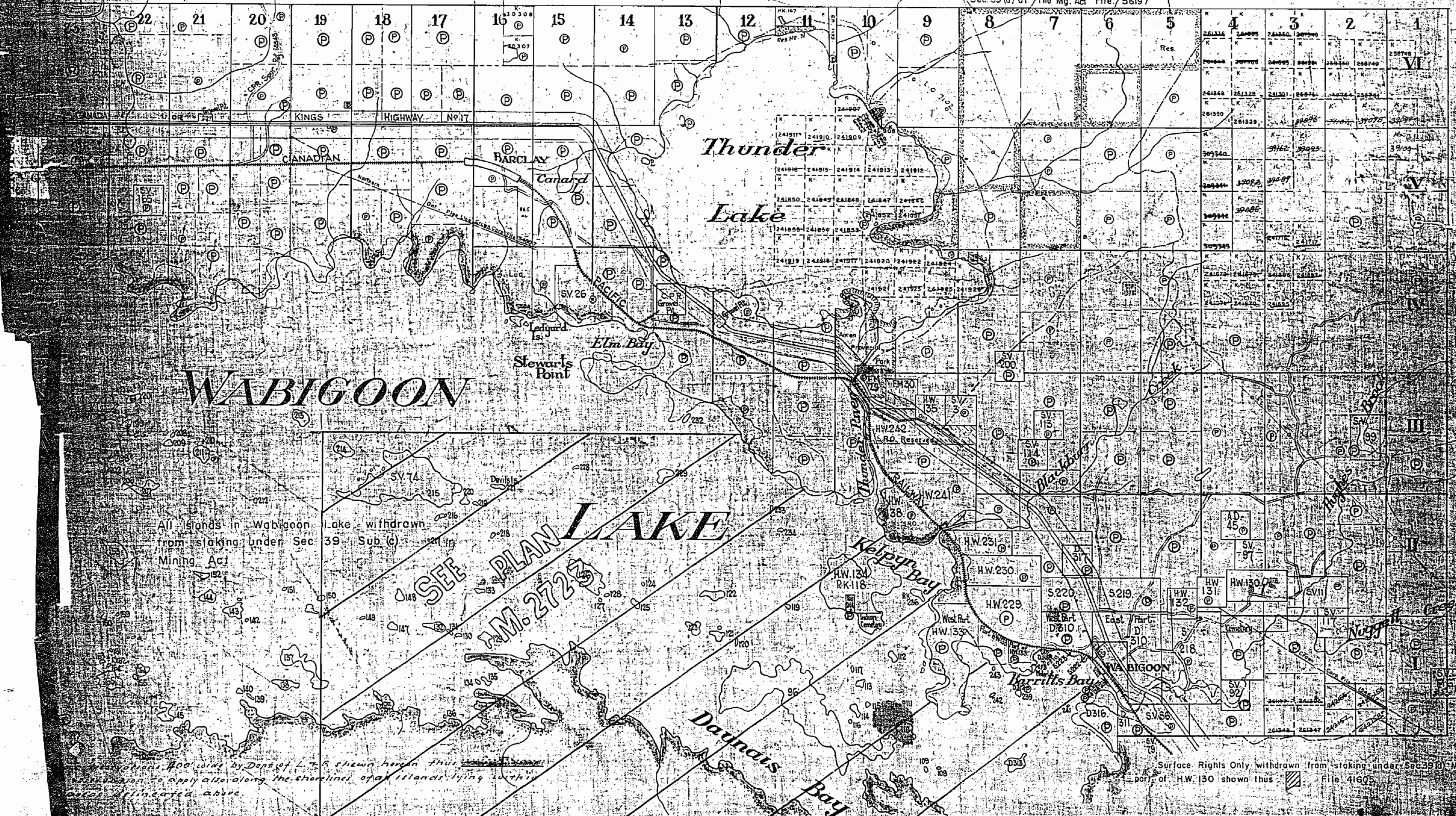
FILED: KENORA
REC'D. MAY 19 1970
RECEIPT No.
MINING DIVISION

March 25/71
July 29/71
4/18/72
5/18/72
Aug. 2/72
4/17/73

NOTE:

FOR ADDITION TO ZEALAND TWP. SEE MAP M-1954


AREA SHOWN THIS TWP. SURFACE RIGHTS WITHDRAWN
RESERVED FOR FOREST TREE NURSERY
Sec. 39(d) of the Mg. Act File: 56197



ZEALAND 206

ZEALAND

DISTRICT OF KENORA
KENORA MINING DIVISION
Scale: 40 Chains = 1 Inch.

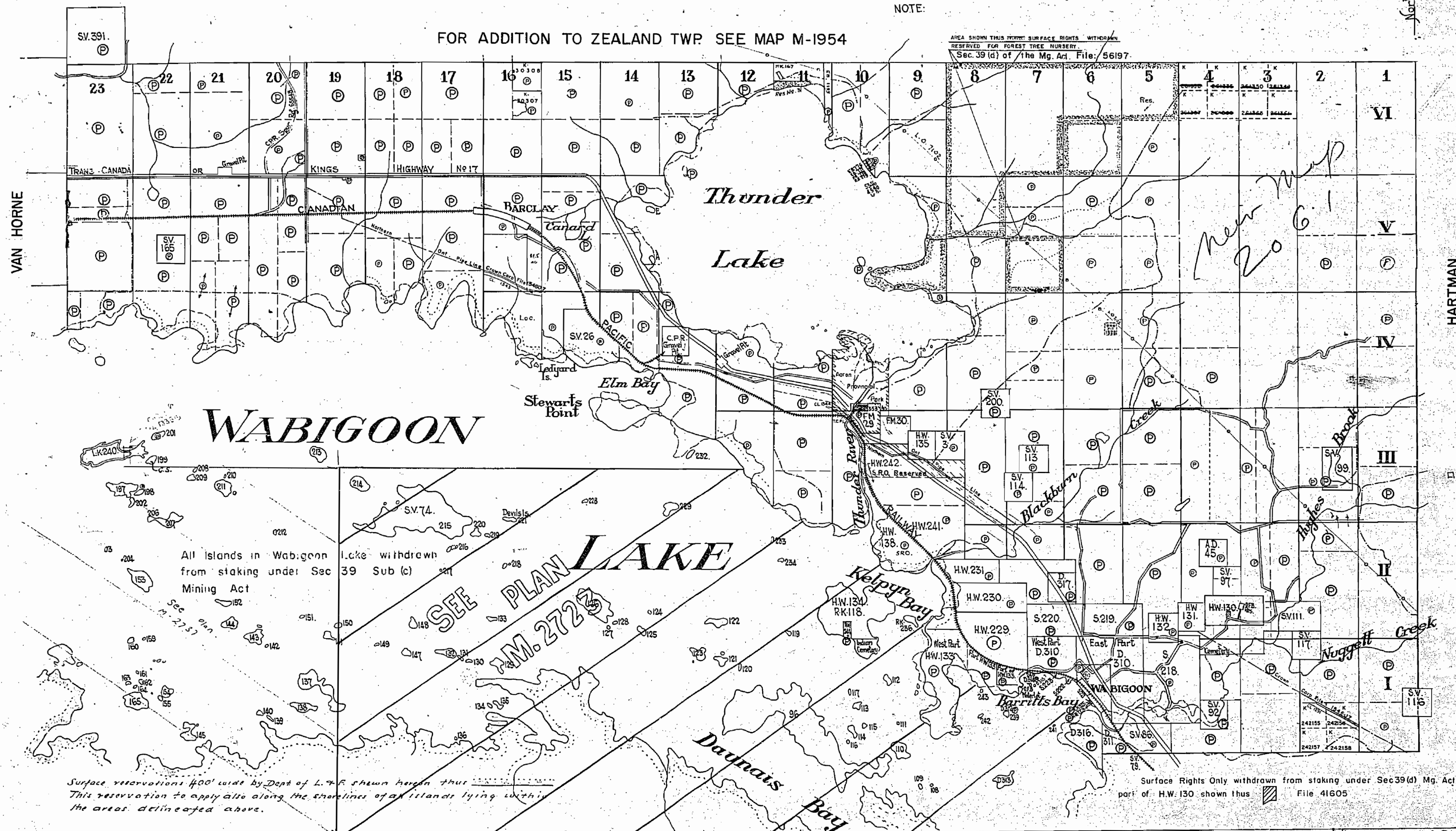


M.2061
ONTARIO
MINISTRY OF NATURAL RESOURCES
SURVEYS AND MAPPING BRANCH

NOTE:

FOR ADDITION TO ZEALAND TWP. SEE MAP M-1954

AREA SHOWN THUS ~~WITH~~ SURFACE RIGHTS WITHDRAWN
RESERVED FOR FOREST TREE NURSERY.



ZEALAND 2061 1205.M

2061

ZEALAND

DISTRICT OF KENORA

Scale: 40 Chains = 1 Inch

M-2061

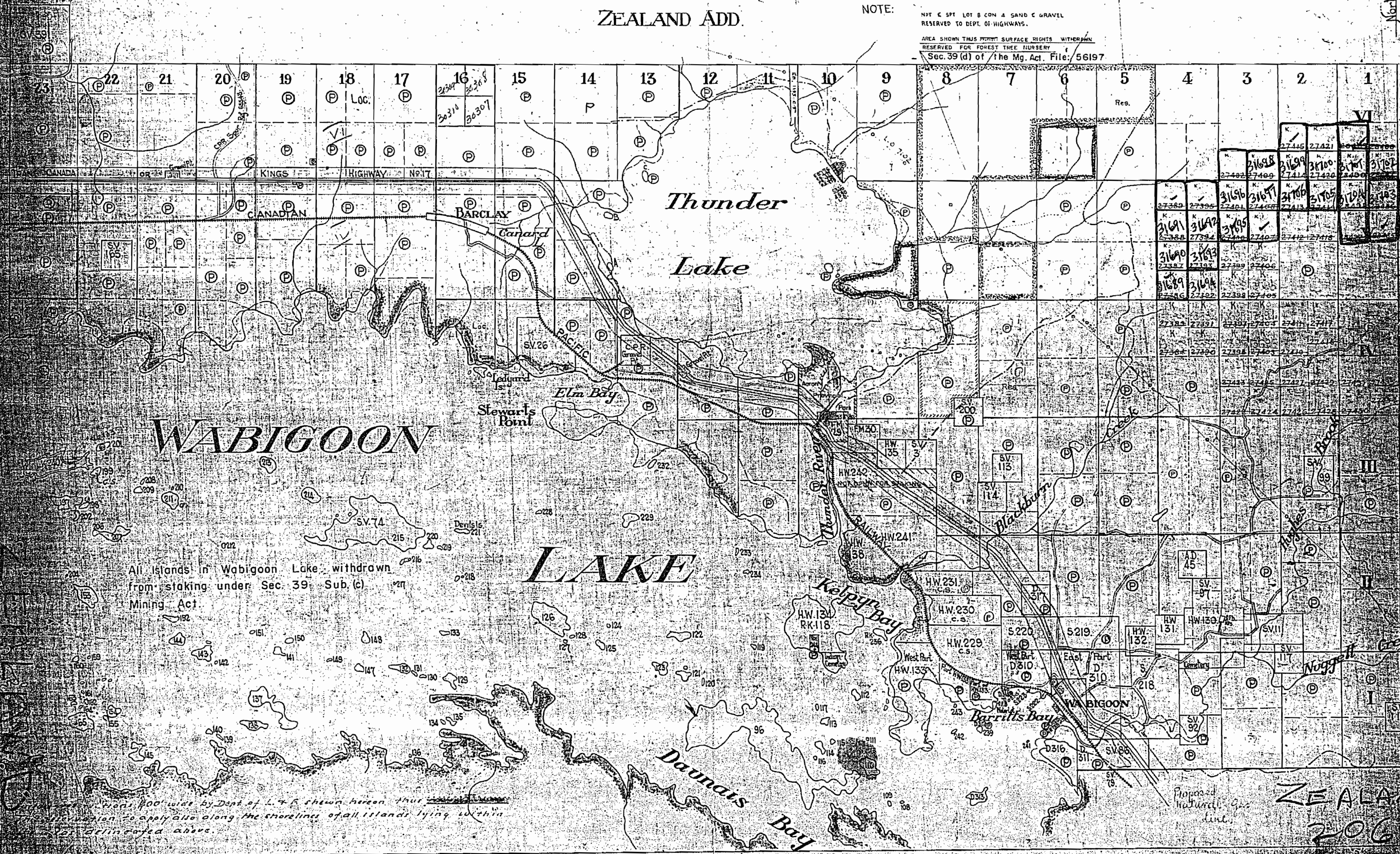
Zealand

ZEALAND ADD.

NOTE:

NOT E SPT LOT 8 CON A SAND & GRAVEL
RESERVED TO DEPT. OF HIGHWAYS.
AREA SHOWN THIS MAP: SURFACE RIGHTS WITHDRAWN
RESERVED FOR FOREST TREE NURSERY
Sec. 39 (d) of the Mg. Act. File: 56197

North Arrow



All islands in Wabigoon Lake withdrawn from staking under Sec. 39 Sub. (c) Mining Act.

ZEALAND
206