

ORDER

SECTION 35, THE MINING ACT, R.S.O. 1990

ORDER NO. O-K-07/21

The SURFACE RIGHTS and MINING RIGHTS of the areas outlined in red on the attached sketch, situated in Haycock Township, Kenora Mining Division, containing 62.58 hectares more or less, were withdrawn from prospecting, mining claim registration, sale and lease by Order W-K-01/21 while the Ministry determined the status of the lands.

Withdrawal Order W-K-01/21 is hereby revoked and the lands are REOPENED for prospecting, mining claim registration, sale and lease, unless the lands are otherwise not open for these activities under any other provision of the Mining Act.

This order comes into effect upon signing.

Date: March 11, 2021

Originally signed by Scott Cousineau

Scott Cousineau, Provincial Mining Recorder

Mining Lands Section

Mines and Minerals Division

Time: 10:50 am

Copies:


Senior Manager, Mining Lands Section, ENDM, Sudbury

Provincial Mining Recorder, ENDM, Sudbury




Provincial Lands Specialist – CLR

O-K-07-21
Haycock Township
Kenora
Mining Division

0 150 300 Meters



Legend

-  Operational_Cell_Claims
-  Mining_Land_Tenure
-  Non_Mining_Land_Tenure

604505

545

wk01-21

2034

550370

173806

HAYCOCK

203853

Kenora

FAT-6521

550371

wk01-21

553655

FAT-6520

555837

555836