

ORDER**SECTION 35, THE MINING ACT, R.S.O. 1990****ORDER NO. O-K-19/19**

The SURFACE RIGHTS and MINING RIGHTS of the area outlined in red on the attached sketch, situated in Snowshoe Bay Area (G-2645) and Glass Township (G-2642a) in the Kenora Mining Division, containing 733 hectares more or less, were withdrawn from prospecting, mining claim registration, sale and lease by Order W-K-81/18 while the Ministry determined the status of the lands.

Withdrawal Order W-K-81/18 is hereby revoked and the lands are REOPENED for prospecting, mining claim registration, sale and lease, unless the lands are otherwise not open for these activities under any other provision of the Mining Act.

This order comes into effect upon signing.

Date: April 11, 2019

Time: 1:29 pm

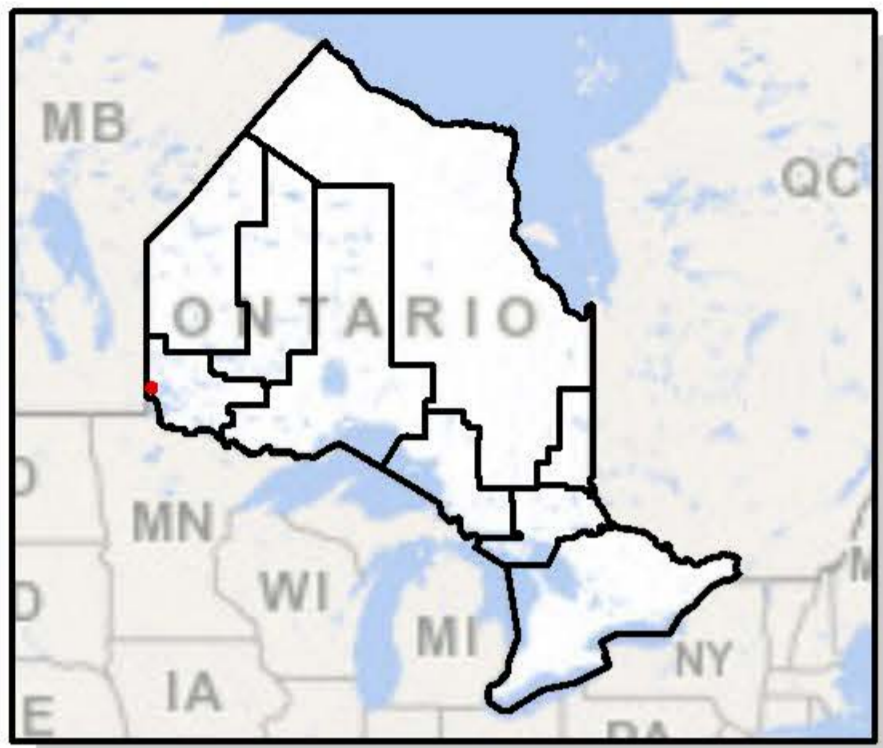
Originally Signed by Patrick Brown
Patrick Brown, A/Provincial Mining Recorder
Mines and Minerals Division

Copies:
Senior Manager, Mining Lands Section, ENDM, Sudbury
Provincial Mining Recorder, ENDM, Sudbury
Provincial Lands Specialist – CLR



MINISTRY OF
**ENERGY, NORTHERN DEVELOPMENT
AND MINES**

O-K-19/19 sketch 1 of 2



Legend

- Area to be re-opened
- Operational_Cell_Claims
- Rivers / Streams
- Waterbodies
- Provincial Boundary

Mining Land Tenure

- Lease
- Patent
- MLO
- ELO
- Non-Mining Land Tenure
- Cancelled Claim Polygons



MAP SCALE: 1:42,000

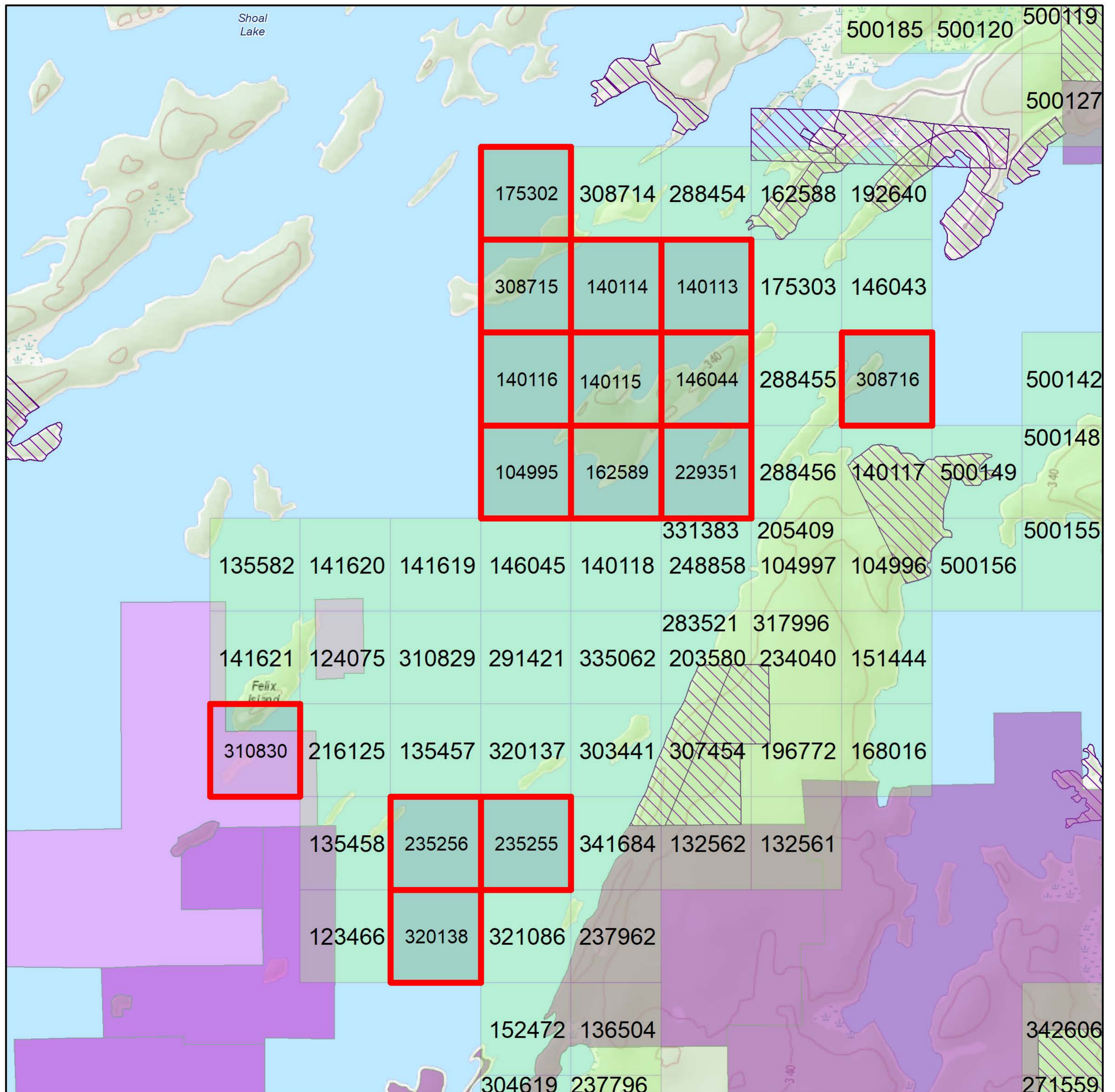


Those wishing to stake mining claims should consult with the Provincial Mining Recorder's Office of the Ministry of Energy, Northern Development and Mines for additional information on the status of the lands shown hereon. This map is not intended for navigational, survey, or land title determination purposes as the information shown on this map is compiled from various sources. Completeness and accuracy are not guaranteed. Additional information may also be obtained through the local Land Titles or Registry Office, or the Ministry of Natural Resources and Forestry.

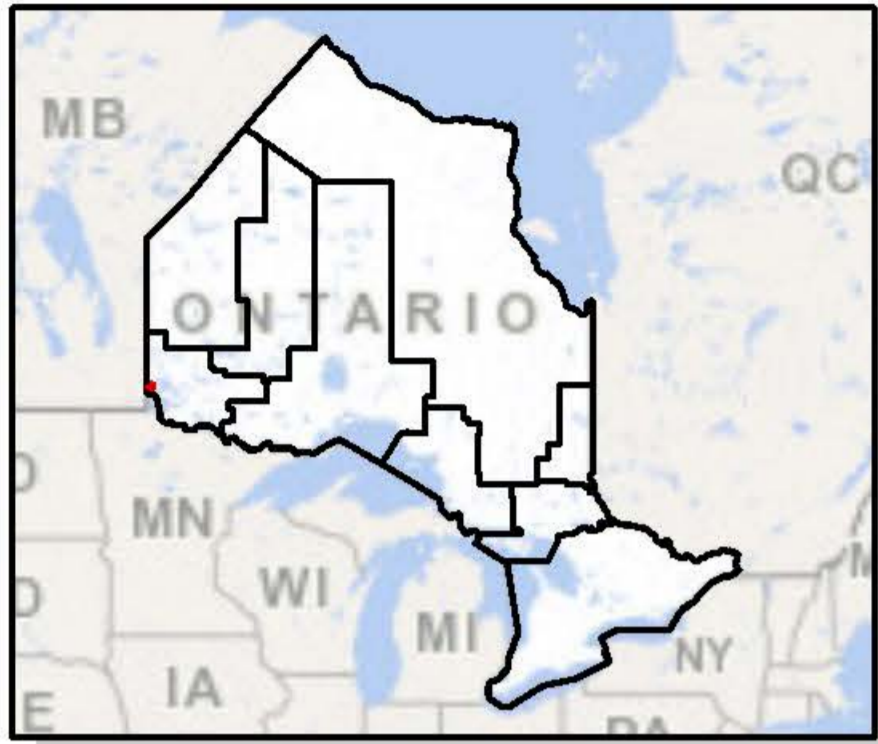
This map may not show unregistered land tenure and interests in land including certain patents, leases, easements, right of ways, flooding rights, licenses, or other forms of disposition of rights and interest from the Crown. Also, certain land tenure and land uses that restrict or prohibit free entry to access mining claims may not be illustrated.

Map Datum: NAD 83
Projection: Web Mercator
Topographic Data Source: Land Information Ontario
Mining Land Tenure Source: Provincial Mining Recorder's Office

Date: 12/18/2018



O-K-19/19 sketch 2 of 2



Legend

- Area to be re-opened
- Operational_Cell_Claims
- Rivers / Streams
- Waterbodies
- Provincial Boundary

Mining Land Tenure

- Lease
- Patent
- MLO
- ELO
- Non-Mining Land Tenure
- Cancelled Claim Polygons



MAP SCALE: 1:44,000



Those wishing to stake mining claims should consult with the Provincial Mining Recorders' Office of the Ministry of Energy, Northern Development and Mines for additional information on the status of the lands shown hereon. This map is not intended for navigational, survey, or land title determination purposes as the information shown on this map is compiled from various sources. Completeness and accuracy are not guaranteed. Additional information may also be obtained through the local Land Titles or Registry Office, or the Ministry of Natural Resources and Forestry.

This map may not show unregistered land tenure and interests in land including certain patents, leases, easements, right of ways, flooding rights, licenses, or other forms of disposition of rights and interest from the Crown. Also, certain land tenure and land uses that restrict or prohibit free entry to access mining claims may not be illustrated.

Map Datum: NAD 83
Projection: Web Mercator
Topographic Data Source: Land Information Ontario
Mining Land Tenure Source: Provincial Mining Recorders' Office

Date: 12/18/2018

