

ORDER

SECTION 35, THE MINING ACT, R.S.O. 1990


ORDER NO. O-K-30/21

The SURFACE RIGHTS and MINING RIGHTS of the area outlined in red on the attached sketch, situated in the Bad Vermilion Lake Area, Bennett Lake Area, Bliss Lake Area, Little Turtle Lake Area, Porter Inlet Area, Rainy Lake Area, Stanjikoming Bay Area, Wild Potato Lake Area and the Townships of Farrington and Halkirk, Kenora Mining Division, containing 13,249.5 hectares more or less, were withdrawn from prospecting, mining claim registration, sale and lease by Order W-K-82/20 while the Ministry determined the status of the lands.

Withdrawal Order W-K-82/20 is hereby revoked and the lands are REOPENED for prospecting, mining claim registration, sale and lease, unless the lands are otherwise not open for these activities under any other provision of the Mining Act.

This order comes into effect upon signing.

Date: August 17, 2022



---

Acting for Afsana Quershi, Assistant Deputy Minister  
Assistant Deputy Minister Office  
Mines and Minerals Division

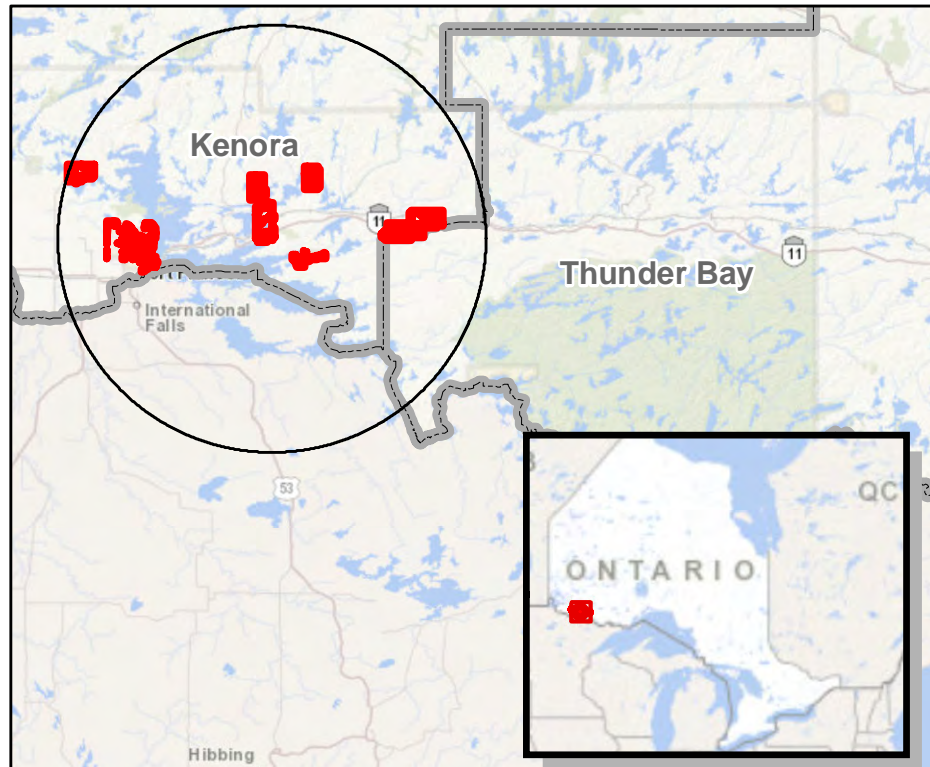
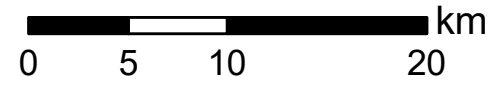
Time: 10:00 am

Copies:  
Senior Manager, Mining Lands Section, MINES, Sudbury  
Provincial Mining Recorder, MINES, Sudbury  
Provincial Lands Specialist – CLR


















**O-K-30/21**  
**Multiple Townships**  
**Kenora Mining Division**

1:380,000



**Legend**

	W-K-30/21		Mining Claim
	Roads		<b>Alienations</b>
	Railway		Withdrawal
	Utility Line		Notice
	Township/Area		<b>Dispositions/Tenure</b>
	Parks/Conservation		Surface & Mining Rights
	FN Reserves		Surface Rights Only
			Mining Rights Only

This map is illustrative and for internal use only. This map is not intended for navigational, survey, or land title determination purposes as the information shown on this map is compiled from various sources. Completeness and accuracy are not guaranteed.

Produced by Technical Services Unit, of the Provincial Recording Office, Mining Lands Section, Mines and Minerals Division of the Ministry of Energy, Northern Development and Mines  
Map Projection: GCS\_North\_American\_1983\_CSRS  
Datum : D\_North\_American\_1983\_CSRS

MAP AUTHOR: Patrick Brown

