

ORDER

SECTION 35, THE MINING ACT, R.S.O. 1990

ORDER NO. O-KRL-35/21

The SURFACE RIGHTS and MINING RIGHTS of the area outlined in red on the attached sketch, situated in Casummit, Satterly, Keigat and Seagrave Lake Areas, Red Lake Mining Division, containing 1001.4 hectares more or less, were withdrawn from prospecting, mining claim registration, sale and lease by Order W-KRL-45/20 while the Ministry determined the status of the lands.

Withdrawal Order W-KRL-45/20 is hereby revoked and the lands are REOPENED for prospecting, mining claim registration, sale and lease, unless the lands are otherwise not open for these activities under any other provision of the Mining Act.

This order comes into effect on October 06, 2021 at 10:00 a.m. eastern standard time or eastern daylight-saving time, as the case may be.

*James Schweyer*

---

James Schweyer, Provincial Mining Recorder  
Mining Lands Section  
Mines and Minerals Division

Copies:

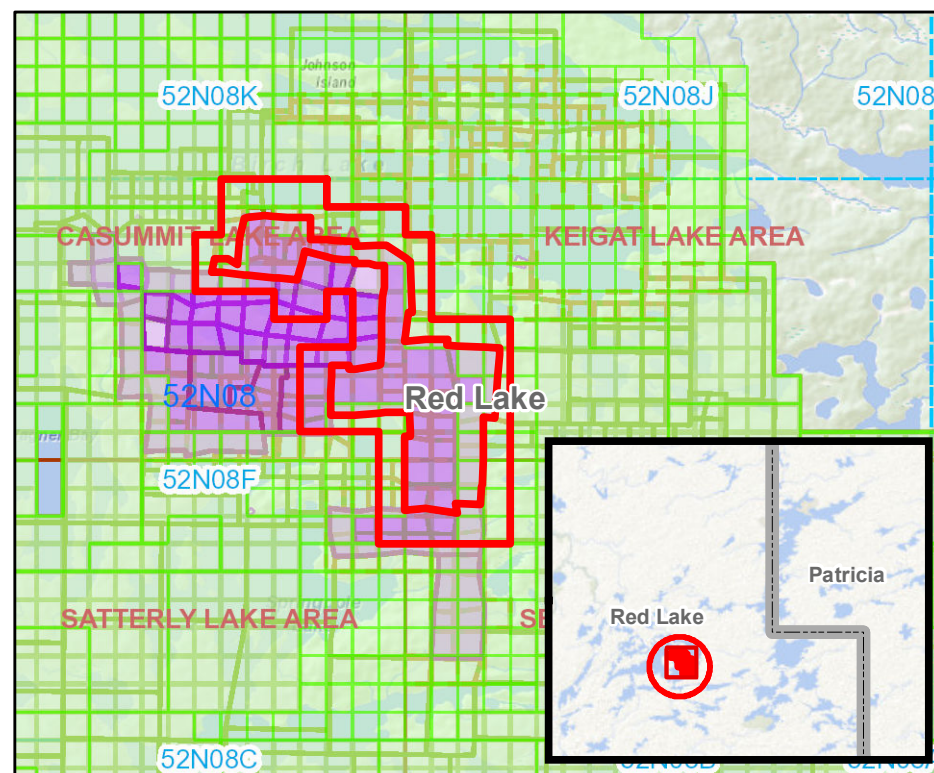
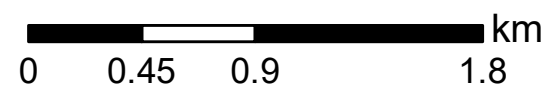
Senior Manager, Mining Lands Section, MNDMNR, Sudbury

Provincial Mining Recorder, MNDMNR, Sudbury

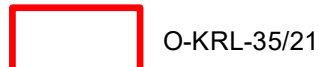












Provincial Lands Specialist – CLR

**O-KRL-35/21**  
**Multiple Townships**  
**Red Lake Mining Division**

1:30,000



**Legend**

-  O-KRL-35/21
-  Roads
-  Railway
-  Utility Line
-  Township/Area
-  Parks/Conservation
-  FN Reserves
-  Mining Claim
- Alienations**
-  Withdrawal
-  Notice
- Dispositions/Tenure**
-  Surface & Mining Rights
-  Surface Rights Only
-  Mining Rights Only

This map is illustrative and for internal use only. This map is not intended for navigational, survey, or land title determination purposes as the information shown on this map is compiled from various sources. Completeness and accuracy are not guaranteed.

Produced by Technical Services Unit, of the Provincial Recording Office, Mining Lands Section, Mines & Minerals Division of the Ministry of Northern Development, Mines, Natural Resources & Forestry  
Map Projection: GCS - North American 1983 CSRS  
Datum: North American 1983 CSRS

MAP AUTHOR: Patrick Brown

