

**ORDER**

**SECTION 35, THE MINING ACT, R.S.O. 1990**

**ORDER NO. O-L-05/19**

The SURFACE and MINING RIGHTS of the area outlined in red on the attached sketch, being cell 31M05A399, situated in the Township of Lorrain (G-3438), Larder Lake Mining Division, were withdrawn from prospecting, mining claim registration, sale and lease by Order W-L-46/18.

Withdrawal Order W-L-46/18 is hereby revoked and the lands are reopened for prospecting, mining claim registration, sale and lease, unless the lands are otherwise not open for these activities under any other provision of the Mining Act.

This order comes into effect on February 5, 2019 at 10:00 a.m. Eastern Standard Time (EST)

**“Original signed by Scott Cousineau”**

---

Scott Cousineau, Provincial Mining Recorder  
Mining Lands Section  
Mines and Minerals Division

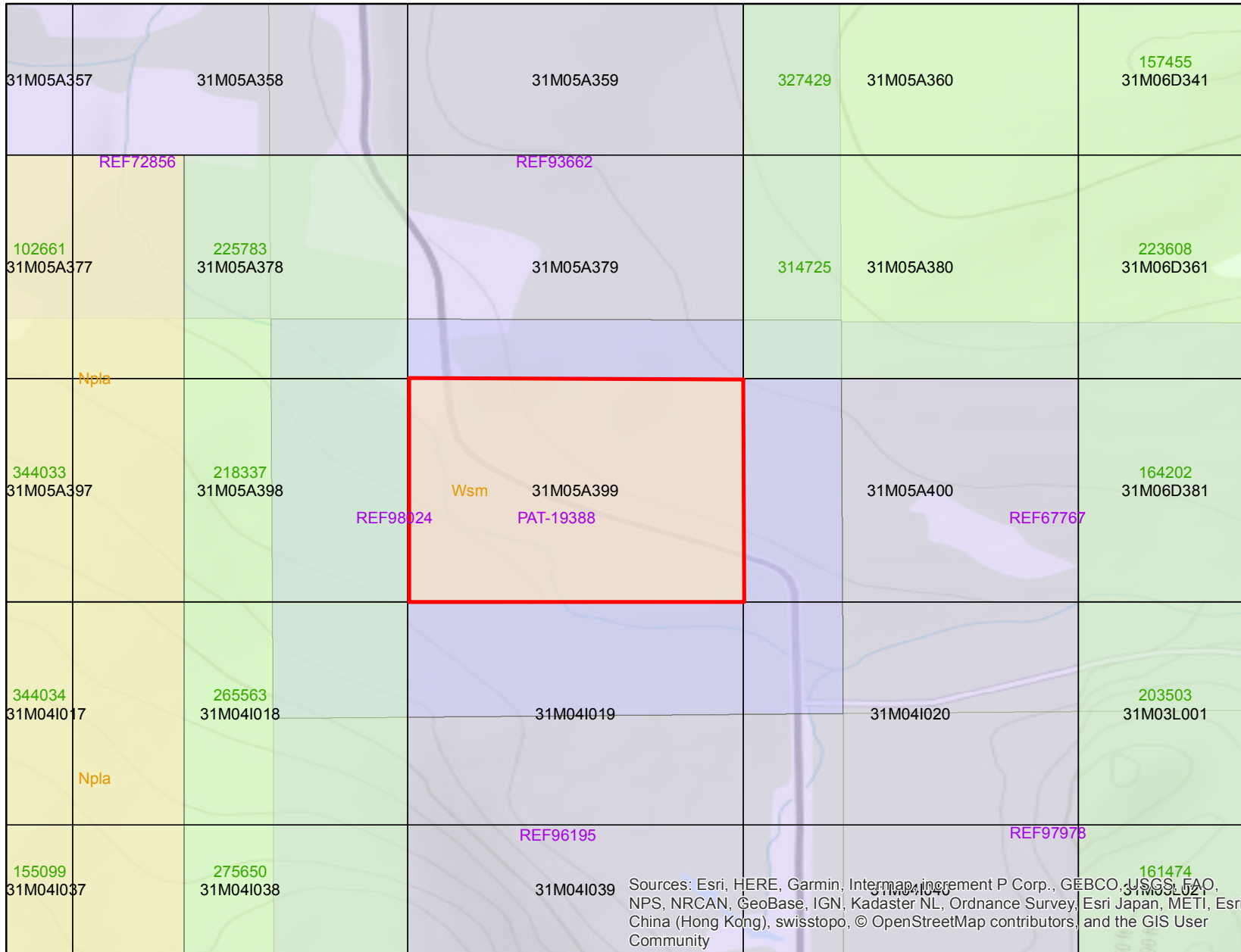
Copies:  
Senior Manager, Mining Lands Section, MNDM, Sudbury  
Provincial Mining Recorder, MNDM, Sudbury  
Provincial Lands Specialist - CLR

# MINISTRY OF ENERGY, NORTHERN DEVELOPMENT AND MINES









Notes:  
 Cell: 31M05A399  
 Township of Lorrain (G-3438)  
 Larder Lake Mining Division

MLAS Map Viewer

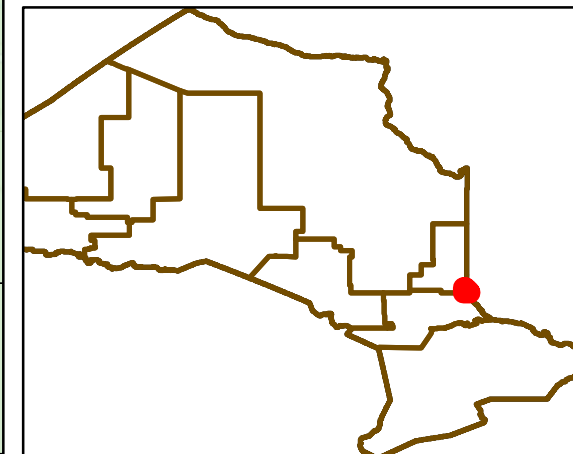
Order No. O-L-05/19



## Legend

-  O-L-05/19
-  Alienations
-  Cell Claims
-  Non-Mining Land Tenure
-  Mining Land Tenure
-  MENDM Administrative Boundaries
-  MENDM Mining Divisions
-  Provincial Grid Cell

## OVERVIEW



Projection: Web Mercator

