

ORDER

SECTION 35, THE MINING ACT, R.S.O. 1990

ORDER NO. O-L-05/22

The SURFACE RIGHTS and MINING RIGHTS of the area outlined in red on the attached sketch, situated in the Townships of Ben Nevis and Pontiac, Larder Lake Mining Division, containing 1181.08 hectares more or less were withdrawn from prospecting, mining claim registration, sale and lease by Order W-L-07/22.

Withdrawal Order W-L-07/22 is hereby revoked and the lands are reopened for prospecting, mining claim registration, sale and lease, unless the lands are otherwise not open for these activities under any other provision of the Mining Act.

This order comes into effect on February 9, 2022 at 10:00 a.m. eastern standard time or eastern daylight savings time, as the case may be.

James Schweyer

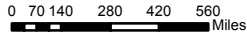
James Schweyer, Provincial Mining Recorder
Mining Lands Section
Mines and Minerals Division

Copies:
Senior Manager, Mining Lands Section, ENDM, Sudbury
Provincial Mining Recorder, ENDM, Sudbury
Provincial Lands Specialist - CLR

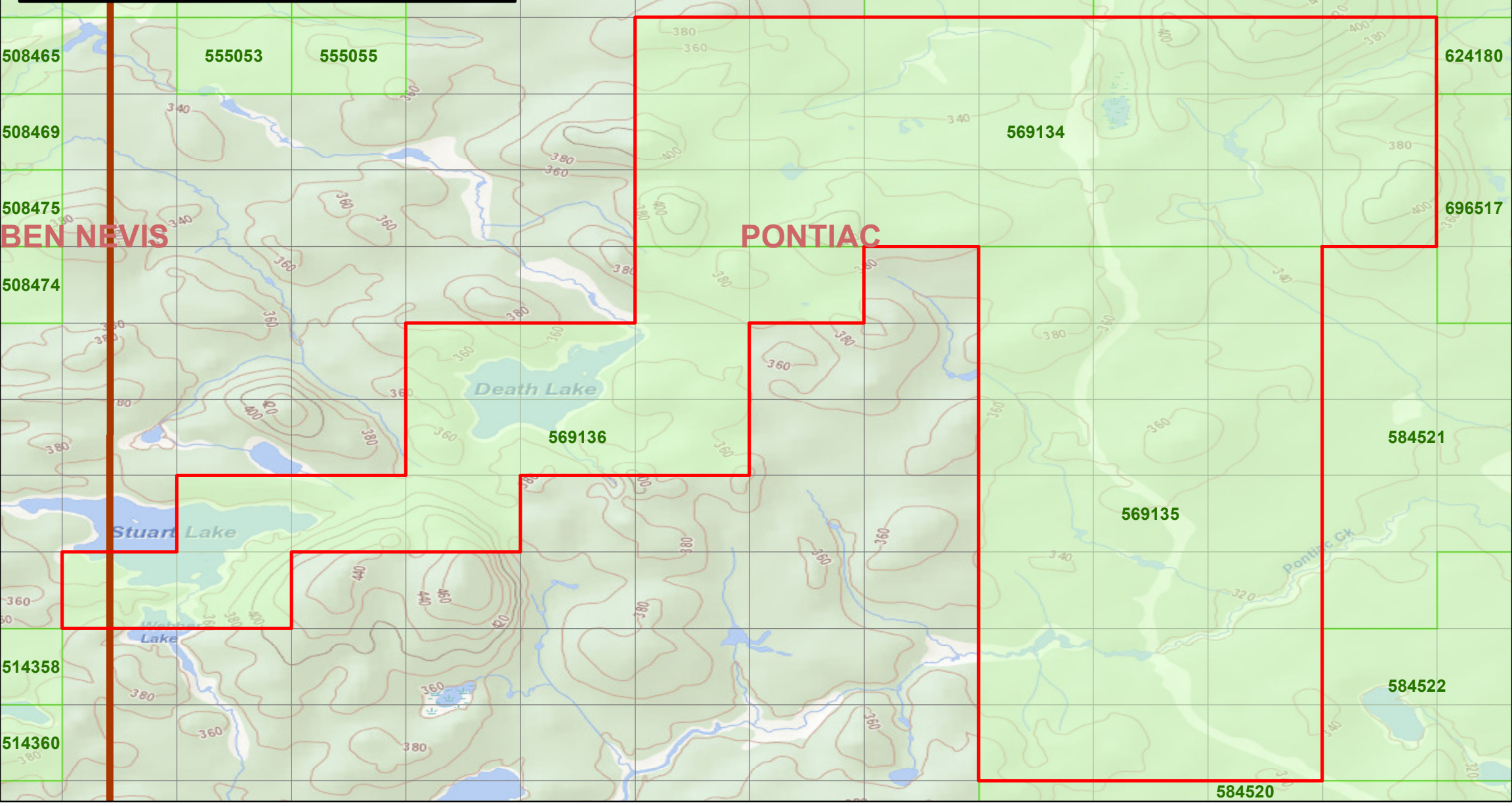
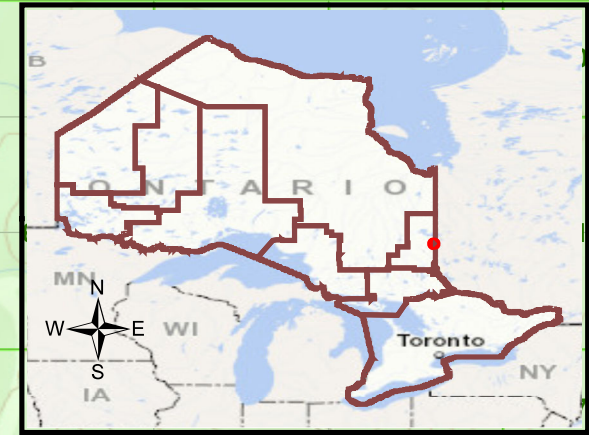
538972 556578 556577 696658 236662 283092 235133

O-L-05/22 Ben Nevis and Pontiac Townships Larder Lake Mining Division

1:30,098



© Queen's Printer for Ontario, 2021



508465
508469
508475
508474
514358
514360

555053 555055

569134

624180
696517

BEN NEVIS

PONTIAC

569136

584521

569135

584522

584520