

ORDER**SECTION 35, THE MINING ACT, R.S.O. 1990****ORDER NO. O-L-07/19**

The MINING RIGHTS of the area outlined in red on the attached sketch, situated within cell 31M05G060, in the Township of Lorrain (G-3438), Larder Lake Mining Division, were withdrawn from prospecting, mining claim registration, sale and lease by Order W-L-72/18.

Withdrawal Order W-L-72/18 is hereby revoked and the lands are reopened for prospecting, mining claim registration, sale and lease, unless the lands are otherwise not open for these activities under any other provision of the Mining Act.

This order comes into effect upon signing.

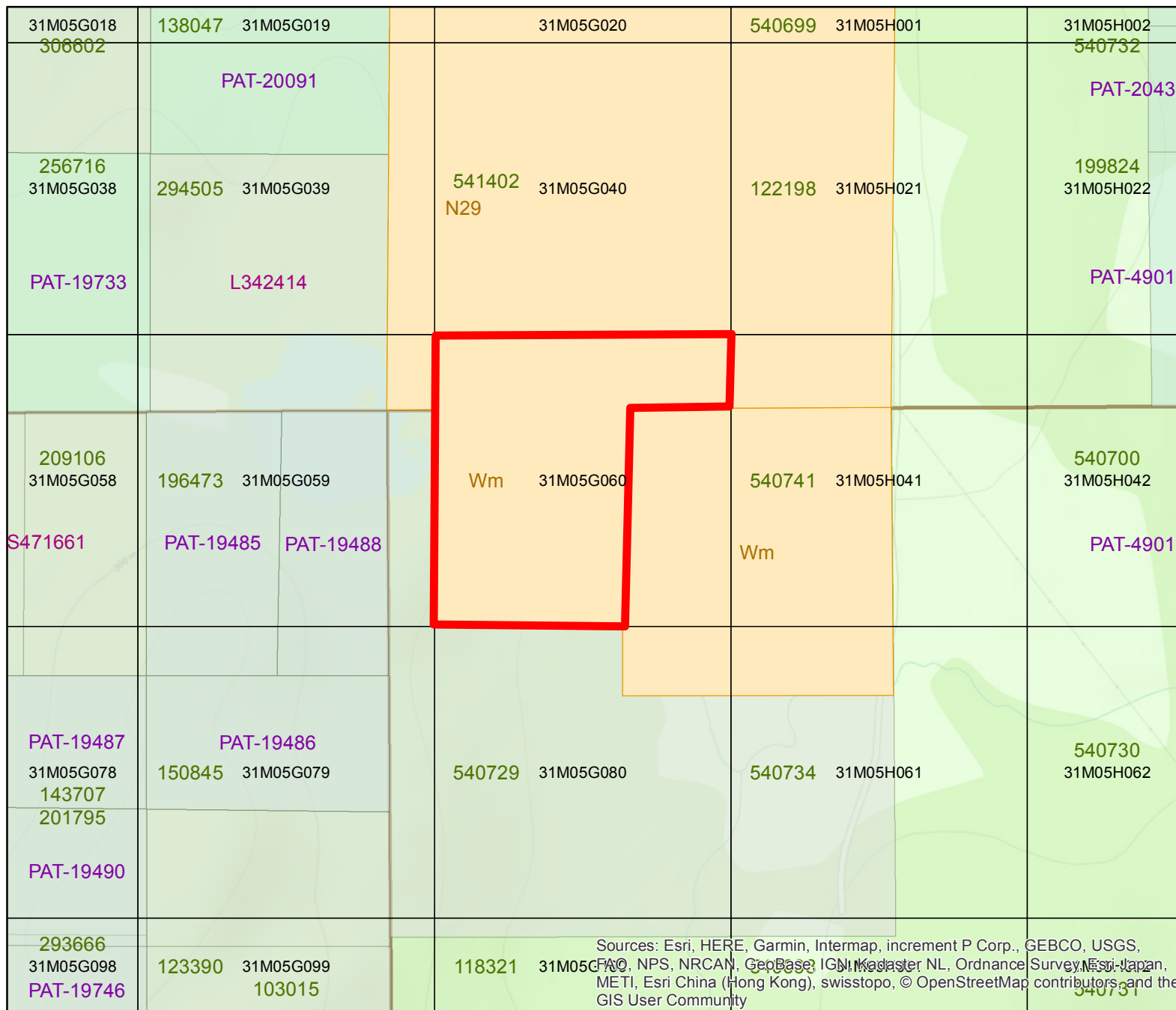
Date: February 19, 2019

Time: 2:55:00 pm E.S.T.









“Original Signed by Scott Cousineau”

Scott Cousineau, Provincial Mining Recorder
Mining Lands Section
Mines and Minerals Division

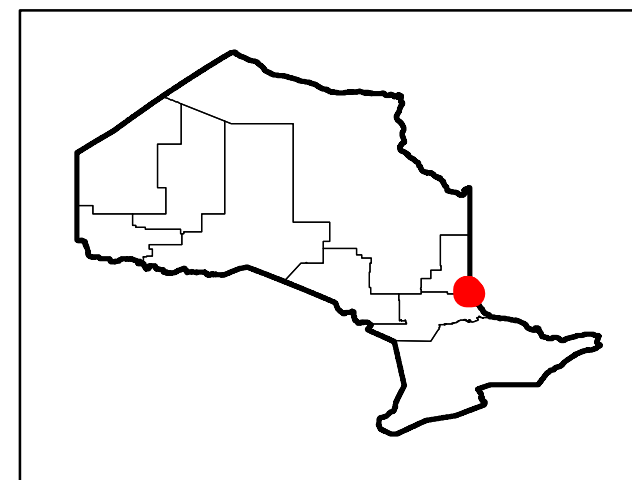
Copies:
Senior Manager, Mining Lands Section, ENDM, Sudbury
Provincial Mining Recorder, ENDM, Sudbury
Provincial Lands Specialist - CLR



Legend

-  O-L-07/19
-  Provincial Grid Cell
-  Alienations
-  Cell Claims
-  Non-Mining Land Tenure
-  Mining Land Tenure
-  MENDM Administrative Boundaries
-  MENDM Mining Divisions

Overview



Projection: Web Mercator



Sources: Esri, HERE, Garmin, Intermap, increment P Corp., GEBCO, USGS, FAO, NPS, NRCAN, Geobase, IGN, Kadaster NL, Ordnance Survey, Esri Japan, METI, Esri China (Hong Kong), swisstopo, © OpenStreetMap contributors, and the GIS User Community