

ORDER

SECTION 35, THE MINING ACT, R.S.O. 1990

ORDER NO. O-P-17/22

The MINING RIGHTS of the area outlined in red on the attached sketch, situated in the Townships of Shaw and Whitney, Porcupine Mining Division, containing 251.1 hectares more or less, were withdrawn from prospecting, mining claim registration, sale and lease by Order W-P-24/18L while the Ministry determined the status of the lands.

Withdrawal Order W-P-24/18L is hereby revoked and the lands are REOPENED for prospecting, mining claim registration, sale and lease, unless the lands are otherwise not open for these activities under any other provision of the Mining Act.

This order comes into effect upon signing.

Date: March 23, 2022

James Schweyer

James Schweyer, Provincial Mining Recorder
Mining Lands Section
Mines and Minerals Division

Time: 9:12 am

Copies:


Senior Manager, Mining Lands Section, MNDMNRF, Sudbury
Provincial Mining Recorder, MNDMNRF, Sudbury
Provincial Lands Specialist – CLR

PAT-2590 PAT-5489 PAT-27830

PAT-5260 339340 P6408 PAT-3740 P13725 PAT-44172 599698

O-P-17/22 Shaw & Whitney Twp Porcupine Mining Division

1:24,000



© Queen's Printer for Ontario, 2021

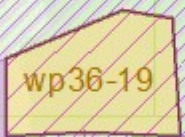
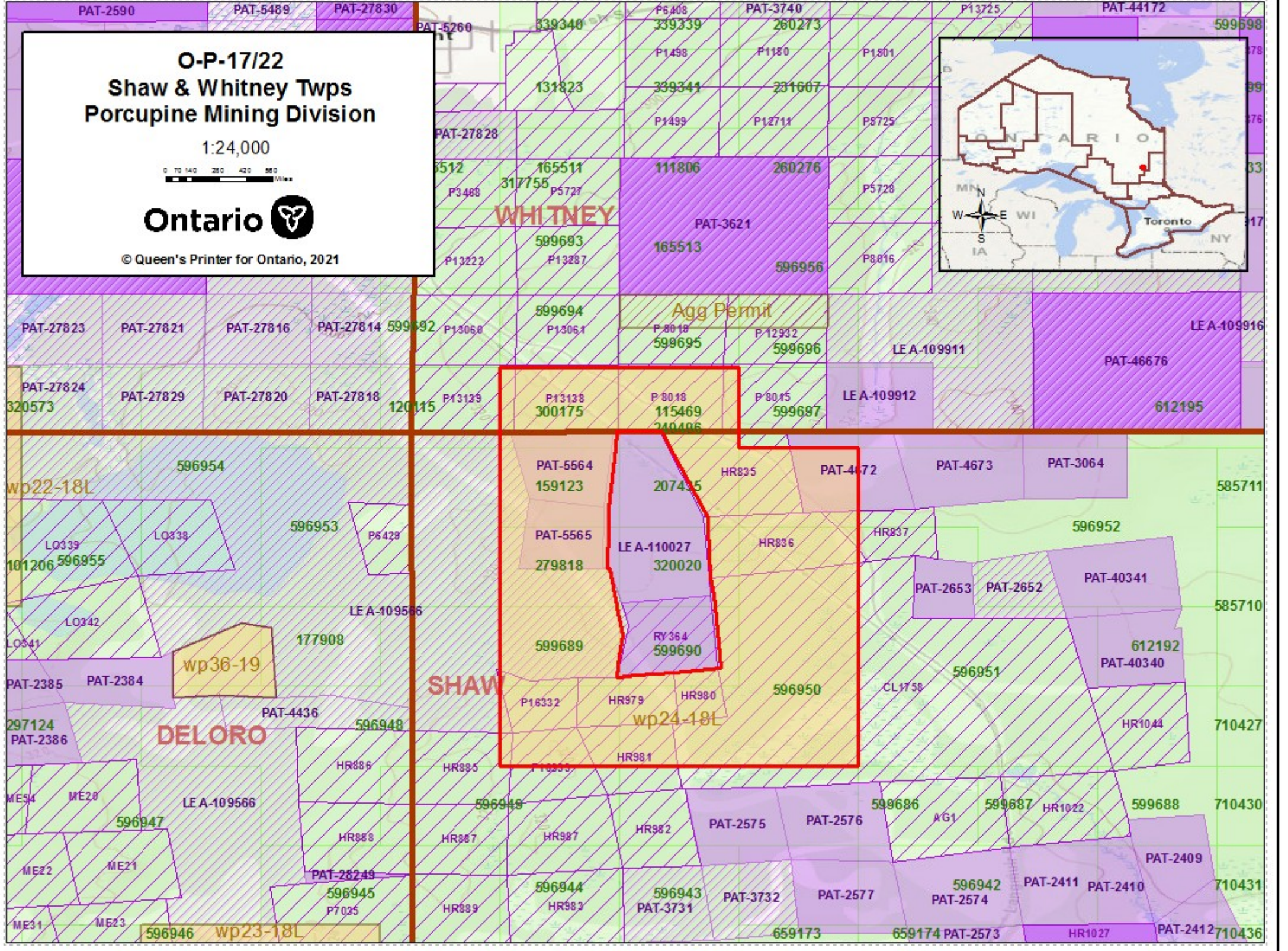


WHITNEY

Agg Permit

SHAW

DELORO



320573

wp22-18L

101206

297124

ME24

ME22

ME31

599692

120115

596954

596953

177908

wp36-19

PAT-2384

LE A-109566

596947

ME21

596946

599694

599695

159123

279818

599689

596948

596945

596944

Agg Permit

115469

207435

320020

599690

wp24-18L

596949

596943

596942

599696

599697

279818

599689

599690

599695

599686

599687

599688

LE A-109911

LE A-109912

PAT-4672

LE A-110027

599691

PAT-4436

599686

599687

599688

LE A-109916

PAT-46676

PAT-3064

PAT-40341

612192

PAT-40340

PAT-2653

PAT-2652

PAT-2409

612195

585711

585710

710427

710430

710431

710436