

SECTION 35, THE MINING ACT, R.S.O. 1990

ORDER NO. O-S-17/19

The SURFACE and MINING RIGHTS of the area outlined in red on the attached sketch, situated in the Township of Hutton (G-4066), Sudbury Mining Division, were withdrawn from prospecting, mining claim registration, sale and lease by Order W-S-53/16.

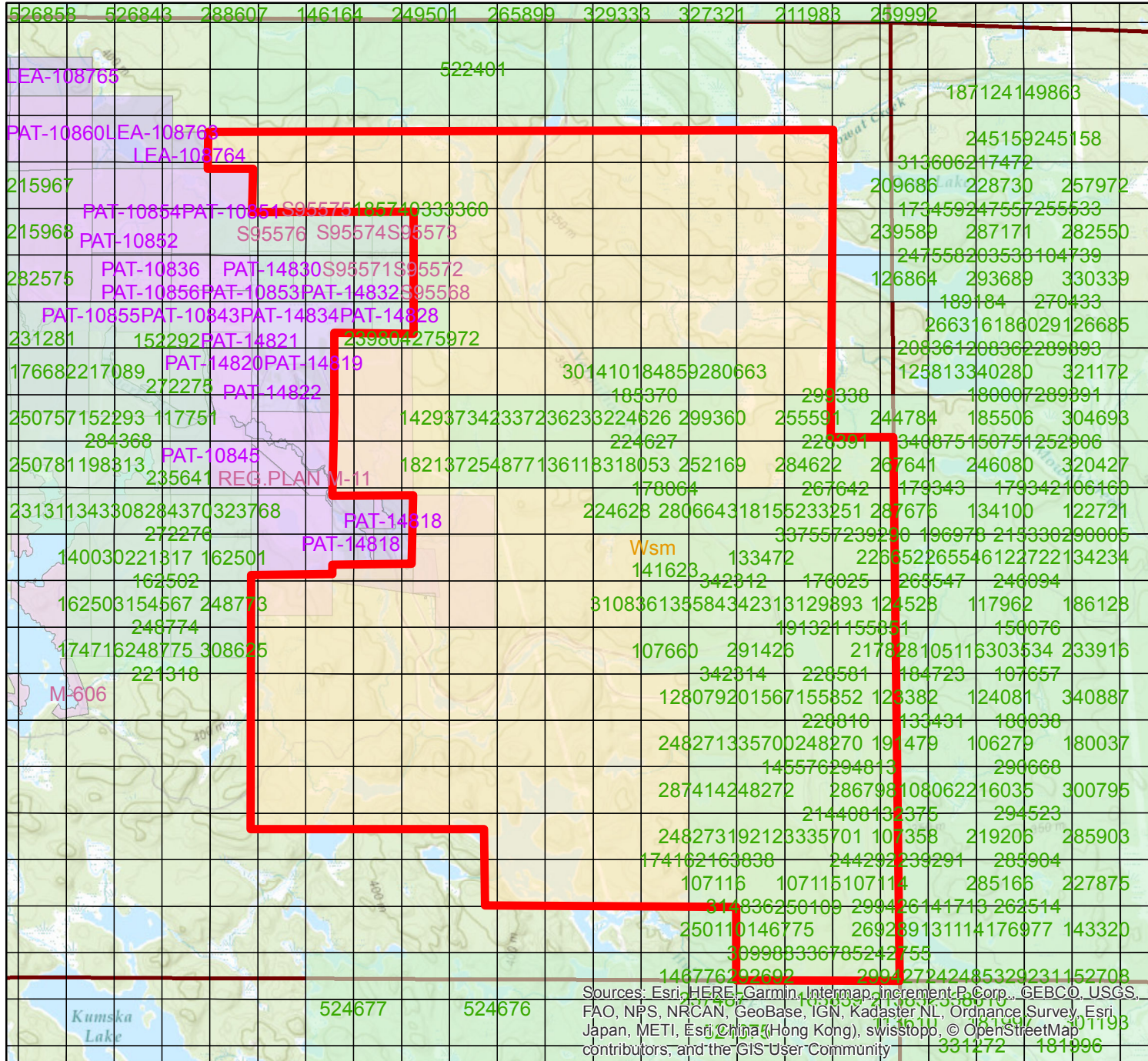
Withdrawal Order W-S-53/16 is hereby revoked and the lands are reopened for prospecting, mining claim registration, sale and lease, unless the lands are otherwise not open for these activities under any other provision of the Mining Act.

This order comes into effect on April 15, 2019 at 10:00 a.m. eastern standard time or eastern daylight saving time, as the case may be.







Original Signed by Scott Cousineau

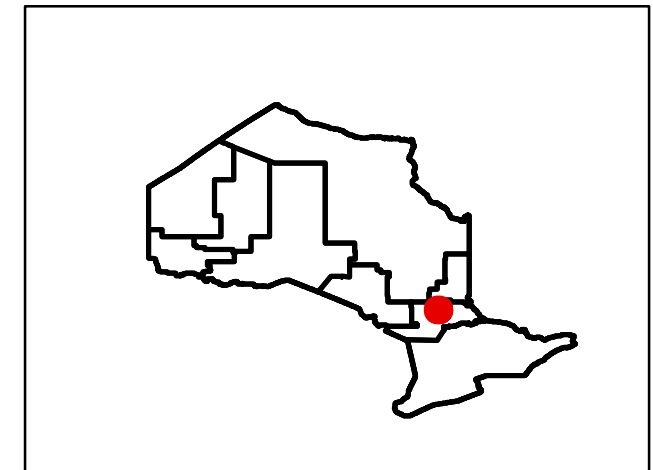
Scott Cousineau, Provincial Mining Recorder
Mining Lands Section
Mines and Minerals Division

Copies:
Senior Manager, Mining Lands Section, ENDM, Sudbury
Provincial Mining Recorder, ENDM, Sudbury
Provincial Lands Specialist - CLR



Legend

-  O-S-17/19
-  Provincial Grid Cell
-  Cell Claims
-  Alienations
-  Non-Mining Land Tenure
-  Mining Land Tenure
-  MENDM Mining Divisions
-  MENDM Administrative Boundaries



Sources: Esri, HERE, Garmin, Intermap, increment P. Corp., GEBCO, USGS, FAO, NPS, NRCAN, GeoBase, IGN, Kadaster NL, Ordnance Survey, Esri Japan, METI, Esri China (Hong Kong), swisstopo, © OpenStreetMap contributors, and the GIS User Community



Projection: Web Mercator

