

ORDER

SECTION 35, THE MINING ACT, R.S.O. 1990

ORDER NO. O-S-27/19

The SURFACE RIGHTS and MINING RIGHTS of the area outlined in red on the attached sketch, situated in Parkin Township, Sudbury Mining Division, containing 240 hectares more or less, were withdrawn from prospecting, mining claim registration, sale and lease by Order [W-S-43/17] while the Ministry determined the status of the lands.

Withdrawal Order [W-S-43/17] is hereby revoked and the lands are REOPENED for prospecting, mining claim registration, sale and lease, unless the lands are otherwise not open for these activities under any other provision of the Mining Act.

This order comes into effect upon signing.

Date: July 11, 2019

Originally Signed by Patrick Brown

Patrick Brown, Provincial Mining Recorder
Mining Lands Section
Mines and Minerals Division





Time: 4:14 pm

Copies:

Senior Manager, Mining Lands Section, ENDM, Sudbury
Provincial Mining Recorder, ENDM, Sudbury
Provincial Lands Specialist – CLR

Reopening Sketch
O-S-27/19
Parkin Township

Legend

-  Mining Leases and Patents
-  Non Mining Land Tenure
-  Operational Alienations
-  Operational Cell Claims

0 0.450.9 1.8 2.7 3.6
Kilometers



This map should not be relied on as a precise indicator of routes or locations, nor as a guide to navigation. The Ontario Ministry of Energy, Northern Development and Mines (MENDM) shall not be liable in any way for the use of, or reliance upon, this map or any information on this map.

